
















**Figure 11 - Water Features**

-  Study Area
-  Proposed Piedmont Parkway Extension
-  Interstate
-  US Route
-  State Route
-  Secondary Road
-  Local Road
-  Lakes
-  Streams
-  303(d) Streams
-  National Wetlands Inventory
-  FEMA Floodzones
-  Protected Area Class IV WSW
-  Critical Area Class IV WSW
-  County Boundary



MAP SOURCES:  
 NORTH CAROLINA DEPARTMENT OF TRANSPORTATION  
 CITY OF HIGH POINT  
 GUILFORD COUNTY  
 FORSYTH COUNTY  
 ESRI  
 HNTB NORTH CAROLINA, P.C.

