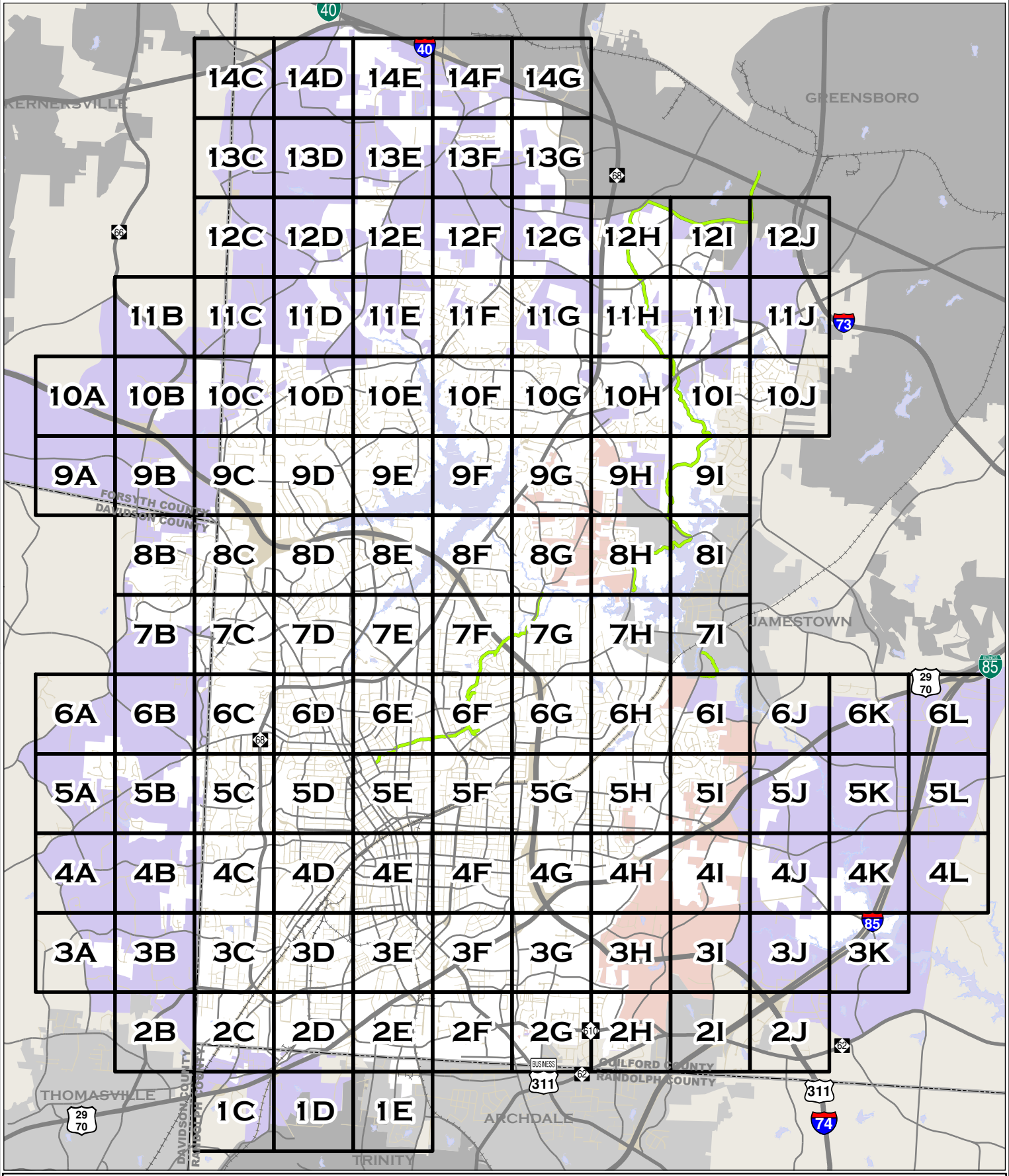

High Point Street Atlas

Map prepared by
High Point MPO
211 S. Hamilton St
High Point, NC 27260
(336) 883-3225
www.highpointnc.gov

North Carolina's International City

Map Date: January 2015

N W E S

1 0 1 Miles

DISCLAIMER: This map is provided as a public information resource and every reasonable effort has been made to assure the quality of the map. This data, information, and related graphics are not legal documents and are not intended to be used as such. The High Point Metropolitan Planning Organization (HPMPO) makes no warranty, expressed or implied, as to the accuracy, reliability, utility, or completeness of this information. The HPMPO assumes no liability either for any errors, omissions, or inaccuracies in the information provided regardless of the cause of such or for any decision made, action taken, or action not taken by the user in reliance upon any maps or information provided herein.

STREET INDEX

January 2015

ABBREVIATIONS KEY

(F)	***Future Street***
(P)	**Private Street**
(/p)	**Portion only**
(s)	**Substandard street**
(ETJ)	Extra-Territorial Jurisdiction
(DC)	Davidson County
(FC)	Forsyth County
(GC)	Guilford County
(RC)	Randolph County

A

5I	**ABBERTON WY (P)**
10H	ABBEYWOOD PL
3G	ABBIE AV
10D	**ABBOTTS FORD CT (P)**
11B	ABBOTTS OAKS DR (FC)
10E-11E	ABERDARE DR
8D-9E	ABERDEEN RD
3D	ACADEMY ST
4D	ADAMS ST
3I	ADDINGTON DR (ETJ)
4B	**ADDISON BV (P)**
13E-14E	ADKINS RD (GC)
10G	***ADMIRAL DR (F)***
6I	ADRIAN RD (ETJ)
7B	**AFTON PARK LN (P)**
7E	AGNES ST
7F	**AILEEN CT (P)**
10J	AKELA TR
2H	AKERS CT
13E	ALAMAR CT
13E	ALAMAR DR
8G	***ALAMOSA DR (F/p)***
4D	**ALBERT AV (s)**
2C-2D	ALBERTSON RD
12E-12F	ALDERBROOK DR
11F	ALDERNY CI
11G	ALDERNY PL
2H-I1	ALDRIDGE RD (RC)
4G-3H	ALLEGHANY ST
3B-4B	ALLEN DR
2H-3H	***ALLEN JAY RD (F)***
11I	**ALLISONS WY (P)**
4D	ALLRED PL
3D	ALMINA PL
2G	ALPHA ST
6H	ALPINE DR
3G	ALTON PL
7F	AMBASSADOR CT
6H	AMBERLY DR
10J	AMBERWOOD DR (GC)
7F	AMBRIDGE CT
11I	**AMETHYST CT (P)**
2D	AMHURST AV
3E-4E	AMOS ST
5G-6G	ANAHEIM ST
9E	ANCHORIDGE AV
4F	ANDERSON PL
8D	ANDOVER CT
10G	**ANJI CT (P)**
7E-7F	ANN ARBOR AV
7E-7F	ANN ARBOR CT
3C	ANNMOORE CI
8B	ANSLEY WY
4F	APEX PL
5E	**APOGEE DR (P)**
8G	APPLE ORCHARD CO
2J-2K	APPLING RD
4D-5D	ARBORDALE AV
7F	ARBROOK LN
4F	ARCH ST
2F-2G	ARCHDALE RD
3F	ARDALE DR
7F	**ARDEN PL (s)**
5D	ARDMORE CI
6F	ARLINGTON ST
9K	ARMSTEAD DR (GC)
4H-4I	ARMORY DR
10D	ARROWHEAD CT
2G	ARTHUR AV
5I	ARVIN AV (ETJ)
8C	ASBILL AV
6C	ASCOT CT
5F-6F	ASHBURN ST
4D	ASHE ST
3F-4F	ASHEBORO ST
8C	ASHEBROOK DR
10F	ASHFIELD CT
3C	ASHFORD CI
1H-2H	ASHLAND ST (RC)
5C	ASHLEY AV
10E	ASHLEY PARK CT
11E	ASHTON OAKS CT
7C	ASTON CT
1C	AUCTION RD (RC)
7G	**AUDUBON ST (P)**
6I	**AURORA WY (P)**
3F	AUSTIN ST
7C	AVALON ACRES CT
6E	AVALON PL
7C	AVALON SPRINGS CT
7D-8D	AVERY AV
5H	AVONDALE ST
10J	AVONWOOD DR
9C	AZALEA CT
9E	AZURE CT

B

2G	BACON CT
6F	**BAILEY CI (P)**
3G	BAKER CT
2G-4H	BAKER RD
9E	BALDWINS MILL CT
6I	BALES CHAPEL RD (ETJ)
11F	BALLARD POND DR
2C	BALSAM AV
3F	BALTIMORE ST
13D-13E	BAME RD
5I	***BANBRIDGE DR (F/p)***
10G	BANOAK CT
10G	BANOAK ST
5E-5F	BARBEE AV
4D	BARKER AV
6H	BARLOW ST
9A-9B	BARNEY RD (FC,DC)
10I	BARNDALE CT
9H-10H	BARNSDALE RD
10J	**BARRINGTON PLACE CT (P)**
11F-12F	BARROW RD
5I	BARSTON WY
9G	BASALT CT
10D	BASSWOOD AV
5I	BAULDWIN CT
9E	BAY CT
8D	BAYFORD CT
11G	BAYLESFORD LN
5I	BAYRIDGE DR (ETJ)
7B	**BAYSWATER DR (P)**
10E	BAYTREE CT
10F	BAYWATER PT
5F	BEACH ST
10G-11G	BEACON RIDGE DR
10AA	BEAR RUN LN (FC)
7E-7F	BEAUCREST AV
6G	BEAUMONT AV
10I	BECKWORTH CT
2C	BEDDINGTON ST
2E	BEDFORD ST
9B	BEECHNUT RD (FC)
11I-12I	BEECHWOOD DR
2F	BELLEMEADE ST
8C	BELLEVUE DR
7C	BELLE AV
2D	BELMAR ST (RC)
2G	BELMONT DR
3E-4F	BENCINI PL
10J	BENJAMIN CT
2D	BENNETT PL
5A	BENNINGTON WY
11F	BENT TRACE DR
8D-9D	BENTBROOK DR
6G	**BERGAMOT LP (P)**
2C	BERKLEY ST
10F	BERKSHIRE CT
1C-2D	BETHEL DR (FC)
4H	BETTY CT
8D-9D	BEVERLY HILLS DR
1C-2C	BEVERLY HILLS DR (RC)
3C	BEXLEY CT
10C	BICKFORD RD (FC/GC)
8B	BIG CREEK CT
7E	BIG OAK CT
10J	BILLINGTON WY
6A-6B	BILLY SWAIM RD (DC)
6F-6G	BILTMORE AV
10F	BINGHAM CT
11H	***BIRCH HAMMOCK DR (F)***
11F	BIRCH VIEW DR
10G	BIRCHGARDEN DR
6D	BIRCHWOOD DR
6G	BIRDWOOD WY
7B	BIRKDALE CT
7B-8B	BIRKDALE DR
6K-6L	BISBEE DR (GC)
11F	BLACKBERRY BROOK TR
12G	BLACKBERRY RIDGE DR
E14	BLACKSTONE DR (GC)
6E	BLAIN CT
5E-6E	BLAIN ST
4E-4F	BLAIR AV
1B-1C	BLAIR ST (RC)
9D-9E	BLAIRWOOD ST
2C-2D	BLAKE AV
2D	BLANDWOOD DR
5L	BLAZER RD (GC)
6F	**BLESSING WY (P)**
8H	BLOCKHOUSE CT
5K-5L	BLUE JAY DR (GC)
6M	BLUEBONNET DR (GC)
2I	BLUEWOOD DR
10E	BLYTHE CT
2C	BOLES AV (RC)
7F	BOLINGBROKE CT
7F	BOLINGBROKE RD
2C	BOLIVAR AV (RC)
5H	BOLTON PL
1G	BONNIE PL (RC)
8H	BOOKBINDER CT
12I	BOULDER RD
7F	BOULDING AV
5D-5E	BOULEVARD ST
5F	BOUNDARY AV
2D-2E	BOWEN DR
5H	BOWERS AV
6H	BOYCE AV
3C	BOYER ST
14D-13E	BOYLSTON RD (GC)
9G	**BRACKNELL DR (P)**
11F	BRADBURY WY

10F-11F BRADDOCK RD
10C BRADFIELD TR (F)
3B BRADING DR (F/p)
3D BRADLEY PL
4D BRADSHAW ST
13G BRAE BURN LN (GC)
10D BRAEMAR CT (P)
6F BRAGG AV
6F BRAGG CT
9I BRAMBLE DR
3B BRANCH CROSSING DR (F)
3E BRANCH ST
10E BRANDEMERE DR
9D BRANDON DR
5L-M5 BRANDY RD (GC)
10F BRANDYWINE ST
5D BRANTLEY CI
5I-5J BRASS RD (GC)
10C-10D BRAYDEN DR (F)
8F BRECKENRIDGE CT
10C-11C BRENNAN DR (F)
5A-5B BRENNEN LN
10E BRENTONSHIRE LN
2G-5G BRENTWOOD ST
4G-5G BRENTWOOD TE
2E-2F BREVARD RD
11K BREWSTER DR (GC)
13F BRIAN HOLLARS CT
10H BRIAN JORDAN PL (P)
7F BRIARCLIFF CT
7F BRIARCLIFF DR
8G BRIARCREEK RD (ETJ)
9C-9D BRIARWOOD AV
5I BRIDGEND DR
10G BRIDGEPORT TE
6E-7E BRIDGES DR
9C BRIDLEWOOD AV
4D BRIGGS PL
4C BRIGHTON AV (P/p)
4A-4B BRIGHTWOOD DR (DC)
7D BRINKLEY PL
6D BRISTOL PL
5E BROAD AV, E
4E-5E BROAD AV, W
5I BROADSTONE VILLAGE DR (P)
5F-5G BROCKETT AV
5I-4J BRONZE RD (ETJ)
8E BROOKDALE AV
2H BROOKDALE DR
7I BROOKDALE DR (GC)
6C BROOKFIELD CT
5F BROOKS AV
9A BROOKS FARM DR (FC)
8C BROOKRIDGE LN (P)
5E-6E BROOKSIDE DR
6H BROOKVIEW CI
5C BROOKWOOD DR
4C BROWNSFIELD CT
5C BRUMLEY CT
8C BRUMMEL LN
4C BRUNSWICK CT (P)
9I BUCKEYE RD (GC)
6I BUCKINGHAM CT
7C BUCKLEIGH LN
9C BUENA VISTA AV
13B-12C BUNKER HILL-SANDY RIDGE RD (FC)
7H BUNRATTY CT (F)
9E BURCH PT
3F-4F BURGE PL
10C BURGUSS CT
10C BURGUSS RD
3C BURKSTON CT
3C-3D BURTON AV
2H BURTON RD (GC)
3A-3C BURTON RD
3C-4C BURTON RUN RD
5I BUSH HILL DR (ETJ)
1H-4K BUSINESS LOOP 85-HW
9I BUTTERCUP DR (GC)
9I BUTTERNUT ST (GC)
10D BUTTONWOOD CT

C

4F CABLE ST
13F CAITLIN NICOLE CT
10F CALABRIA CT
7B CALLOWAY FARM RD (DC)
7F CALUMET CT
12D CALVIN CT (P)
8F CAMBRIDGE DR
4B CAMBRIDGE OAKS DR (DC)
6F-6G CAMDEN AV
10C CAMDEN PARK CT
10G CAMERON TE (P)
7C CAMILLIA CO
10I-10J CAMP RANGER LN
4D CAMPBELL ST
10I CAMPFIRE CT
2B CANDACE CT
9F-9G CANDELAR DR
7F CANDLEWOOD CT
11G CANOPY OAK CT
5B CANTERBURY RD (DC)
4C CANTERING RD
9G CANTUS CT
11D CANTWELL CT
11E CARDIFF LN
11I CARDINAL DR (GC)
3C CAREY AV
10F CARIBOU CT
9K CARILLA DR (GC)
3E CARL E HENSLEY PL
7F CARLISLE WY (P)
11F CARNEROS CI (P)
6F CAROLINA CT
6F-7F CAROLINA ST
6C CAROLYNDON DR
4D CARR ST
12D CARRIAGE HOUSE DR (GC)
5D CARRICK ST
11F CARROLL BROOK RD
11F CARROLL RIDGE CT
11G-11H CARSON LN (GC)
3C CARSTEN AV
4F-5F CARTER ST
6G CARTHAGE LN
10F CARVETTE CT
4I-3J CASHATT RD
3E-4E CASSELL ST
10C CASTLE OAKS CT
8F CASTLE OAKS DR
12D CASTLE WY (F/p)
9E CASTLELOCH CT
11K CATES DR (GC)
4F CAUDELL PL (s)
5I CAYLEY CT
6A CECIL FARM RD (DC)
3B CECIL ST (DC)
1C-2C CECIL ST (RC)
10E CEDAR CREST LN
5E CEDAR ST
9K CEDAR BLUFF CT (GC)
9K CEDAR KNOLL DR (GC)
11F CEDAR TRAIL CT
12E CEDARBROOK CT (GC)
10I CEDARCROFT CT (P)
9I-9J CEDARWOOD DR
8B-9B CEDARWOOD TR (FC/DC)
6F-6H CEDROW DR
7C CELTIC CROSSING DR (F/p)
5E-8E CENTENNIAL ST, N
3E-5E CENTENNIAL ST, S
5G-5H CENTRAL AV
4H-5H CENTRAL CT
9J CHADWICK DR
5H CHALLOCK WY
2G CHAMBERS ST
4D CHANDLER AV
I1 CHANTERELLE DR
6G CHARING CROSS LN
5G-5H CHARLES AV
6E CHARLOTTE AV
8B CHAS CT
3D CHASE AV
10C-10D CHASEWATER TL (F)
5I-6I CHATFIELD DR
6E-6F CHATHAM DR
10J CHELSEA ACRES CT (GC)
6C CHEROKEE CT (P/p)
6C CHEROKEE DR
9H-10H CHERRYBROOK DR
7E CHESTER RIDGE DR
7E CHESTER WOODS CT
10I-10J CHESTERFIELD PL
9K CHESTNUT BLUFF CT (GC)
4C-4E CHESTNUT DR
4C CHESTNUT GLEN WY (P)
6C CHICKADEE PT (P)
10F-11F CHILTON WY
12H-12J CHIMNEY ROCK RD, S (GC)
5K CHIPMUNK DR (GC)
9B CHRISTENE ST (FC)
10F CHRISTOPHER CT
5E CHRONICLE LA (P)
5L CHUCKWOOD DR (GC)
5E CHURCH AV
5A CHURCHILL CT
11E CILGERRAN CT
6L-6M CIMMARON CT (GC)
11I CINNABAR CT (P)
6F CIRCLE DR
4E-4F CLARA COX WY (P)
7C CLARK PL
4E CLAY AV
9D-10D CLAYBROOKE CT
6G CLEVELAND ST
3D-3E CLIFFSIDE AV
3C CLIFFVALE CT
3C-4C CLIFFVALE DR
3D CLIFTON ST
7E CLINARD AV
12F-11H CLINARD FARMS RD
3D CLINTON AV
4G CLISH PL
7BA CLODFELTER RD (DC)
6E CLOVER DR
3E CLOVERDALE ST
3F CLOVERLEAF PL, NE
3F CLOVERLEAF PL, NW
3F CLOVERLEAF PL, SE
3F CLOVERLEAF PL, SW
9H CLOVERWOOD DR
9H CLOVERWOOD MEADOW LN
10G CLUBHOUSE CT (P)
5D CLYDE PL
13C CLYBRAN LN (GC)
5B COACHMAN'S CT (F)
8H COBBLER CT
9H COBBLESTONE BEND DR (P)
10H COBURN RD
8G-8H COLE AV (F)
5F-6F COLLEGE DR, N
3F-5F COLLEGE DR, S
5D COLONIAL DR
5D COLONIAL PL
5I-6I COLONY DR
5I COLONY RIDGE CT
5I-6I COLONY WOODS CT
3E COLTRANE AV
3E COLTRANE CT (F)
5E COMMENCEMENT CI (P)
4E-4F COMMERCE AV, E
4E COMMERCE AV, W
4E COMMERCE CT
5B CONIFER LN
3F CONNECTOR ST, E
3E CONNECTOR ST, W

3D-3E	CONNOR PL
7E	CONRAD AV
6E	**CONVOCATION CT (P)**
6E	COOK ST
2F	COPELAND AV
8G	COPPERLEAF CT
9G	**COPPERSTONE DR (P)**
9G	CORE AV
2F	**CORK TREE LN (P)**
9H	CORNELIA CT
2C	CORNELL DR
10C	CORNISH GLEN CT
1E	CORPORATION DR (RC)
8C-9D	CORVAIR DR
9C	CORY RD
5I	CORYTON WY
10G	COS COB CT
11G	***COSWAY CT (F)***
11G	COTTESMORE DR
5I	COTTON MILL LN (ETJ)
9I-9J	COTTONWOOD DR
5D	COUNCIL ST
5C-6D	COUNTRY CLUB DR
7E-7F	COUNTRYSIDE DR
3D-4D	COURTESY RD
8C	COURTLAND ST
10E	COVE CT
8E	COVEDALE ST
11F	COVENT OAK CT
4C	COVENTRY RD
8E	COVEWOOD ST
3H	COX AV (ETJ)
3H	COX CT (ETJ)
3D	CRAFTON ST
2F-2G	**CRAIG PT (P)**
11F	CRANBERRY RIDGE DR
10G	**CRANBROOK PT (P)**
5F	CRAWFORD AV
7B	**CREEKBED LN (P)**
4D	CREEKSIDE DR
7G	**CREEKVIEW CT (P)**
10I	CREST HILL RD
6H	CRESTLINE DR
6G-6H	CRESTVIEW DR
7H	CRESTWOOD CI
10D-10E	CRINAN CT
9H	CROCKER PL
5B	CROQUET CI
7D-7E	**CROSS CREEK CT (P)**
4E	CROSS ST
7D	**CROSSING WY (P)**
7B	**CROSSWINDS DR (P)**
11I-11J	**CROWNE LAKE CI (P)**
11G	CROWNWALL TR
4C	CROYDEN ST
2K-3K	CRUTHIS RD (GC)
3E	CULLER PL
5E	CUMBERLAND PL
6F	CUMMINS ST
3F	CURTIS PL
8F	**CYPRESS CT (P)**

D

5H	DADE ST
13F	DAIRY POINT DR
4D	DALE PL
8E	DALEWOOD AV
6F-6G	DALLAS AV
5C	DANBURY CT
2J-2K	DANCY RD (GC)
8G	***DANDELION DR (F/p)***
2F-3F	DANE ST
4J	DANLEE RD
2D	DANMAR AV
10J	DANNY LN
10F	DANTZLER CT
10F	DANTZLER DR
6F	DARDEN ST
6F-6G	DARTMOUTH AV
9C	DAVELER DR
3E	DAVIDSON AV
6B	DAVIDSON AV (DC)
6B	DAVIDSON CT (DC)
6B	DAVIDSON RD (DC)
5F	DAVIS AV
5F	DAY PL
6D-6E	DAYTON AV, E
6D	DAYTON AV, W
10D	DEACON CT
3H	DEBORAH AV (ETJ)
6G-9G	DEEP RIVER RD
4B	DEERFIELD DR (DC)
10F	DEERFIELD ST
9F-9G	DELAINE PT
5G-5H	DELAWARE PL
6F	DELK DR
5D	DELMONT ST
10D	DELOACH CT
7C	DELOS PL
9B	DELRAY AV (FC)
9H	DENBY CT
5E-6E	DENNY ST
5I	DENSBURY DR
4E-5E	DEPOT PL
7F-7G	***DERBY CI (F)***
13F	DEVANE CT
5C	DEVLIN CT
11J	DEVONCOURT PL
10H	DEVONDALE CT
5C	DEVONSHIRE AV
2E	**DIGBY CT (P)**
2G-2H	DILL ST (GC)
5H-6I	DILLON RD
10C	DILWORTH RD
10AA	DIXIE DR (FC)
2C	DIXIE PL (RC)
7G-7H	DOGWOOD CI
7G	DOGWOOD CT
8D-9D	DOMINO PL
3C	DOROTHY ST
3D	DORRIS AV
10D	DOUBLE POND LN
8E	DOVER PL
5C	DOVERSHIRE CT
5C	DOVERSHIRE PL
5F	DOWNING ST, N
5F	DOWNING ST, S
4D	DRAUGHN ST
10I	DRAY CT
6G	**DRAYTON LN (P)**
2I-3I	DRESDEN RD EXD
10F	DRESHER CT
5F-5G	DREW AV
7D	DRUID ST
12E	DRY CREEK CT
2D	DUBLIN AV
7F	***DUKES HOLLOW CT (F)***
6C	**DUNLOY WY (P)**
2D	DUNMORE CT
8H	***DUNNING CT (F)***
8B-8C	**DUNWOOD DR (P)**
4H	DURAND AV

E

9G-9H	EAGLE GLEN RD
10H-11H	EAGLE HILL DR
11L	EAGLE PERCH WY (GC)
9H	EAGLE POINTE DR
9G	EAGLES VIEW CT
9G	EAGLESTON CT
7D	EARLE PL
2F	EARLHAM PL
5F	EAST AV
8H-9I	EAST FORK RD
3E-3F	EAST MARKET CENTER DR
10H	**EAST RIVER WY (P)**
6D-10G	EASTCHESTER DR
7C	EASTOVER PL
2C	EASTVIEW PL
2C	EASTWARD AV (RC)
5H	EASTWAY CT
1H	EASTWIND DR (RC)
6D	EATON PL
5F	ECCLES PL
11F-11G	EDBURY CT
8G	***EDENRIDGE DR (F)***
5D	EDGAR PL
5D	EDGEDALE DR
6H	EDGEVIEW RD
9E	EDGEWATER ST
3C-4D	EDGEWOOD DR
4D	EDGEWORTH ST
5I	EDINBURGH CT
5I-6I	EDINBURGH DR
5F	EDMONDSON PL
6H	EDWARDS PL
3H	EIGHT OAKS DR
7C-8C	ELECTION OAK DR
3C	ELGIN AV
8B	ELI MOORE CT
10H	**ELIZABETH GLEN WY (P)**
5D	***ELK PL (F/p)***
10I	ELLINGTON CT
1F	ELLIOTT DR (FC)
3D	ELLIOTT PL
5F-6F	ELLWOOD DR
5D-5E	ELM ST, N
2E-5E	ELM ST, S
6D	ELMHURST AV
10D-10E	ELMWOOD AV
4I-5I	ELON PL
3F	ELVA PL
10E	EMBER OAKS AV
7C	EMBERS CT
2F	EMERSON ST
6C	EMERY CI
5D-6D	EMERYWOOD DR
4B	***EMILIA CT (F)***
12H	***EMILY LP (F)***
9B	EMILY ST (FC)
11H	EMPIRE ST
4L-5L	EMSLEY RD (GC)
14E-14F	ENDICOTT RD (GC)
11H-11I	ENDOTRAIL RD (GC)
4E	**ENGLISH CT (s)**
5E	ENGLISH RD, E
2B-5E	ENGLISH RD, W
3D-4D	ENNIS ST
6G	ENTERPRISE DR
13F	ERICA MARIE CT
3G-3H	ERNEST CT
2G-3G	ERNEST ST
2J-2K	ERWINWOOD DR (GC)
6H	ESCO PL
5I	ESKDALE DR
10G	ESSEX CT
8C	**ESSICK LN (P)**
3H	ETHEL AV
3D	EUGENE AV
2H	EULON CT (GC)
10G	EVA TRELLIS CT
7B-8B	EVANS MILL RD
4F	EVANS ST
4D	EVERETT LN
3C	EVERGREEN AV
9C	EVERTON CT
11G	EXECUTIVE DR
5F	**EXTRAORDINARY WY (P)**

F

11F	**FAIR OAKS LN (P)**
3C	FAIR PL
11E	FAIRCLOTH WY
2F-2H	FAIRFIELD RD, E
2E-2F	FAIRFIELD RD, W
9D	FAIRLANE ST

8E	FAIRMEADOW AV
6F	FAIRMONT ST
11D	FAIRPORT CT
10D	FAIRSTONE PL
3E-4E	FAIRVIEW ST
5D	FAIRWAY DR
3D	FALA ST
5C	***FALLIN CT (F)***
10I	FARMLAKE ST
6C	FARNSWORTH CT
5D-6E	FARRISS AV, E
5D	FARRISS AV, W
12H	FEDERAL DR
2F	FELD AV
11I	**FELDSPAR CT (P)**
10C	FENWAY RD (GC)
5F-5G	FERN AV
5D-5E	FERNDALE BV
5A	FERNLEY CT
5C	FERNWOOD DR
9D	FIELDALE PL
6E	**FIFTH CT (P)**
5E-6E	**FIFTH ST (P)**
4F	FILBERT PL
2E	FINCH AV
6G	FINSBURY LN
9H	FIRETHORN DR
7D	FIRST ST
2G	FIRST TEE DR
6D	FISHER AV
8B	FISHING POND CT
6G	FIVE POINTS PL
3F	FIXTURE PL
8H	**FLAGSTICK CT (P)**
8E	FLANDERS CT
9H	FLANNERY LN
3B	FLAY CECIL RD (DC)
6C	**FLICKER LN (P)**
3E	FLINT AV
8B	FLINTLOCK CT
10D	FLINTWOOD CT
9H	FLORENCE SCHOOL DR
4D-5D	FLORHAM DR
5C-6C	FLORIDA ST
9H	FLORMONT RD
11J	**FLOWERHILL LN (P)**
12E	FLYNT RD (GC)
7F	**FOGGY LN (P)**
9H	**FOLIAGE LN (P)**
7C	***FORAGE DR (F)***
5D-6D	FOREST HILL DR
3H	FOREST SHADE ST (ETJ)
7C	***FORESTER DR (F)***
6G-6H	FORESTVIEW DR
5E	**FORREST ST (s/p)**
10G	FOUNTAIN GROVE DR
11H-11I	FOUNTAIN MEADOW LN (GC)
10G	**FOUNTAIN VILLAGE CI (P)**
10G	**FOUNTAIN VILLAGE LN (P)**
5E	FOURTH ST
2D-2E	FOUST AV
3E	FOWLER PL
8F	FOXCREEK CT
2E-2F	FRALEY RD
5A	FRALEY-FIELDS RD (DC)
9E	FRANCIS MILL CT
2F-3G	FRANCIS ST
4F-4G	FRANKLIN AV
5E	FRED ALEXANDER PL
1G	FREEMAN PL (RC)
12F	***FREESTONE ST (F)***
3F-4F	FRIDDLE DR
5G-5H	FRIENDLY AV
4F-4G	FRIENDS AV
2F	FULTON PL
4F	FURLOUGH AV
5J	FURNITURE AV
6E-7E	FUTRELLE DR

G

6F	GABLE WY
2G	GAINES AV
13F-14I	GALLIMORE DAIRY RD
2B-3B	GARCIA KENNEDY RD
10D-11D	GARDEN CLUB ST
9G-9H	GARDEN CREEK DR
9G	GARDENIA CT
2G	GARNER PL
2H	**GARNETT DR (s)**
4G	GARRISON ST
2H	GATE ST (GC)
4C-5C	GATEHOUSE RD
5D-5E	GATEWOOD AV
7F-7G	GATEWORTH DR
2E	GATHE CT (RC)
5F-5G	GAVIN DR
5E	GAYLORD CT
5G	GEDDIE PL
10E-11E	**GELDING CT (P)**
2G	GENE ST (GC)
12E	**GENEVA TE (P)**
10D-10E	GENTRY CT
3E-4E	GEORGE PL
6C	GEORGETOWN CT
8G	GEORGIA POND LN
5C	**GILBROOK CT (P)**
2G	GILES ST
10H	GISBOURNE DR
10E	GLASGOW CT
8H	GLASSHOUSE RD
10E	GLEN COVE WY
11E-11F	GLEN ECHO CT
3G	GLENMORE AV
10D-10E	GLENN MEADE DR
8B	**GLENSTONE TR (P)**
5C	GLENWICK LN
6E	GLENWOOD AV
7B	**GLYN WATER LN (P)**
10J	GOODMAN CT
1C-1D	GOODWIN RD (RC)
8F-7G	GORDON RD
5F-6G	GORDON ST
11D	GOWER CT
4F	GRACE ST
5E-5F	GRANBY AV
4H-5H	GRAND ST
11I	**GRANDWAY CI (P)**
6E	GRANT ST
7E-6F	GRANTHAM DR
4H	GRAN-TRI CT
2G-3G	GRANVILLE ST
11I	**GRASSY MOSS DR (P)**
5F	GRAVES AV
7F	**GRAY DAWN CT (P)**
3J	GRAY FARM RD
14D	GRAY LN (GC)
2G	GRAYLYN DR
4E	GRAYSON ST
3E	GRAYSTONE PL (DC)
5E	**GREEK CI (P)**
4E-4H	GREEN DR, E
2D-4E	GREEN DR, W
8C	GREEN POINT CT
12H	GREEN POINT DR
1H-2H	GREENHAVEN DR (GC-RC)
8D-9D	GREENHILL DR
2G	GREENOAK DR (GC)
6G-7H	GREENSBORO RD
8G	GREENSTONE PL
7C	GREENVALLEY DR
3F	GREENVIEW TE
6C-6D	GREENWAY DR
6D-7D	GREENWOOD DR
3E	GREER AV
13C	GREYTHORNE CT (GC)
2C	GRICLAR ST
4E-4F	GRIMES AV, E
4D-4E	GRIMES AV, W
10E	GRIND STONE CT
10F-10G	GRINDSTAFF AV
1L-10M	GROOMETOWN RD (RC-GC)
4E	GTCC PL
10E	**GUARAD CT (P)**
5D-6E	GUILFORD AV
7K-13K	GUILFORD COLLEGE RD
7I-J8	GUILFORD RD (GC)
7F	GUILMONT CT
11F	GUNNERSBURY LN
8H	GUNSMITH CT
6F-7F	GUYER ST

H

4G-5G	HABERSHAM RD
10I	HACKNEY WY
7G	HALEYS WY
8F-8G	HALIFAX CT
2G	HALL ST, N
2G	HALL ST, S
6D	HAMILTON PL
6D-5E	HAMILTON ST, N
4E-6E	HAMILTON ST, S
12E-12F	***HAMMOCK DR (F)***
6G	HAMPSTEAD DR
7G	HAMPTON DR
9D-10D	HAMPTON PARK DR
9G	HANES BROOK CT
11H-11I	HANGING LEAF PT
7F	HANOVER CT
10E	HARDAWAY DR
11E	HARDIN CT
2J-3J	HARLOW DR
12E-13E	HARNESS LN
10G	**HARRINGTON PT (P)**
4C	**HARROGATE CT (P)**
7E	HARTLEY DR, E
7B-7D	HARTLEY DR, W
7C	***HARTLEY HILL CT (F)***
12C	HARTSTONE DR (GC)
5I-7J	HARVEY RD
10F	HAVASU WY
10D	HAVENRIDGE DR
9G	HAVERLY DR
3C	HAWICK DR
11J	**HAWKSHEAD WY (P)**
14D	HAWKINS CT (GC)
14D	HAWKINS TR (GC)
5E	HAWTHORNE AV
5F	HAY ST
5E	HAYDEN PL
5G	HAYES AV
12E	**HAYES-SHORT LN (P)**
3A	HAYFIELD CT
6D	HAYWORTH CI
4I-5J	HAYWORTH SPRINGS RD
1G-2G	HAYWORTH ST (RC)
9H	**HEARTHSTONE POINT (P)**
5C	HEATHCLIFF CT
5C-6C	HEATHCLIFF RD
10D-9E	HEATHERBROOK DR
6C	HEATHGATE PT
13E	HEDGE LN
8C	**HEDGECOCK CI (P)**
8B-8C	HEDGECOCK RD
8B	HEDGEPATH TE
8B	HEDGEWOOD LN
4D	HEDRICK AV
10D	HEIDI DR
10G	HEMLOCK DR
5C	HEMPSHIRE CT
2E	HENDERSON ST
5H-6H	HENDRIX ST
5F	HENLEY ST
5F	HENRY PL
5G	HERBERT PL
8G-9G	HERITAGE GLENN CT
7F-7G	**HERITAGE WY (P)**

2G-3G	HERMAN CT
11F	HERRELL TE
8F	**HERRON PT (P)**
11B	HESTON FARM DR (FC)
4G-5G	HICKORY CHAPEL RD
4L-5L	HICKORY CREEK RD (GC)
7G	HICKORY CT
11J	HICKORY GROVE RD
9J	HICKORY HOLLOW RD (GC)
7G	***HICKORY LN (F/p)***
6D	HICKS PL
9G	**HICKSWOOD CREEK DR (P)**
9G-9H	HICKSWOOD FOREST CT
9G-9H	HICKSWOOD FOREST DR
8G-9G	HICKSWOOD RD
9E	HIDDEN COVE PT
4G	HIDDEN CREEK TE
8G	HIDDEN POND CO
4E-5E	HIGH AV, E
4E	HIGH AV, W
7J-10M	HIGH POINT RD (GC)
9B-11BA	HIGH POINT RD (FC)
11J	**HIGHBRIDGE CI (P)**
13F-14F	HIGHGREEN CT
4G	HILBURN DR
4F	HILL ST
5D-6C	HILLCREST DR
5D-6D	HILLCREST PL
8D-9D	HILLSIDE DR
9A	HILLSIDE DR (FC)
10J-10M	HILLTOP RD (GC)
3E-4E	HILLTOP ST
9A	HILLWOOD DR (FC)
8F	HILTON CT
3A	HILTON DR (DC)
4F	HINES ST
8B-8C	HITCHCOCK WY
4D	HOBART PL
5E	HOBSON ST
3C	HODGIN ST
7B	**HOLLAND PARK LN (P)**
2F	HOLLEMAN ST
11F	**HOLLY ORCHARD CT (P)**
2D	HOLLY ST
8E	HOLLYFIELD PL
4G	**HOLT AV (s)**
5D	HOLTON PL
6C-6D	HOMESTEAD AV
6E	HOMEWOOD AV
10J	HONOR CT
3D	HOOD PL
5F	HOOVER AV
2G-3G	HOPEWELL ST
9H	HORNEY RD
7A-9B	HORNEYTOWN RD (DC)
15D	HOUGHTON RD (GC)
5F	HOSKINS ST, N
6E	HOWARD PL
2H	HUGHES CT
7F	**HUMMINGBIRD CT (P)**
10E	HUNTER OAKS CT
10E	HUNTER OAKS DR
13E	HUNTERS TRAIL DR (GC)
7B	HUNTERWOOD DR
10D-10E	HUNTERWOODS DR
10D	HUNTING RIDGE DR
4C	**HUNTINGTON CI (P/p)**
4C	**HUNTINGTON DR (P/p)**
3B	***HUNTSFORD DR (F)***
10J	HUNTSMAN CT
5D-6D	HURDOVER ST
4D	**HUTTON LN (P)**
10C	HUTTONS LAKE CT
2I	HYDE PARK DR (GC)

I

13D	IDOL COX RD (GC)
6D-7D	IDOL ST
12D	IDOL WIND LN (GC)
9C-9D	IMPALA AV
8D-9D	IMPERIAL DR
7C-8C	***INGLESIDE DR (F/p)***
2H-3H	INGRAM RD
2E	INLET AV
8E	INNWOOD ST
14C-14G	INTERSTATE 40
15D	INTERSTATE 40 (BUS)
8BA-J1	INTERSTATE 74
8BA-10BA	INTERSTATE 74 (FUTURE)
1H-7M	INTERSTATE 85
1AA-6L	INTERSTATE 85 (BUS)
6D	IRBYWOOD DR
10J-11J	IRON GATE TR
11F	**IRONWOOD FLAT DR (F)**
3C	IRWIN AV
9D-8E	IVEY LN

J

8D	JACKLYN CT
2H-5I	JACKSON LAKE RD
3B	JACOB BRENT RD (DC)
4E	JACOBS PL
9G	***JADE CT(F)***
11F	JAKE WHITE CT
4H	JAMAC RD
10J	JAMES BAY CT
10I-11J	JAMES CROSSING DR
8D-7E	JAMES CT
8D-7E	JAMES RD
10I-10J	JAMESFORD DR
5H	**JAMESTOWN RD (P)**
2G	JANICE DR
2G	JANICE PL
9J	JARMAN DR (GC)
3E	JARRELL ST
3F	JAY PL
3J	JAY RD (GC)
7E	JEANETTE AV
4F	JEFFERSON ST
10F	JEFFREY LANE PT
8B	JENNIFER LN
7C	JEREMEY WY
5I	JEWEL AV (ETJ)
4H	JILL CT
13E	JOE DR (GC)
2A-3A	JOE MOORE RD (DC)
10H	**JOHN GORDON LN (P)**
12D-12E	**JOHN KNOX DR (P)**
5E-11E	JOHNSON ST
2G	JOINER ST
2G	JOINES ST
2J-3J	JOPLIN DR (GC)
3E	JORDAN PL
9E	JORDANS MILL CT
3D	JOSHUA CI
10I-11I	JOY DR (GC)
9C-10C	JOYCE CI
3C	JUANITA HILLS ST
7D	JUNE PL
5H	JUNIOR ST
11F	JUNIPER DAIRY CT

K

13F	KACEY ELAINE CT
10H	**KATHERINE WY (P)**
11F	***KATHERT CT (F)***
11G	KAYLA CT
3F-4F	**KEARNS ALLEY WY (P)**
3E-4F	**KEARNS AV, E (Pp)**
3E	KEARNS AV, W
7H	KEARNS ST (GC)
6D-6E	KELLY PL
4H	KELLYWOOD AV
11D	KELSO DR
9C-9D	KELTON PL
10G	KEMPER CT
5I	KEN-COY RD (ETJ)
10E-12E	KENDALE RD
3E-3F	KENDALL AV
3E-3F	KENILWORTH DR
7H	***KENMARE CT (F)***
4D	KENNEDY AV
5I	***KENNISON CT (F)***
5C	KENSINGTON CT
5C-6C	KENSINGTON DR
5F	KENT CT
5F	KENT ST
5C-6C	KENTUCKY ST
10G	**KENTWOOD CT (P)**
1G	KERSEY DR (RC)
2I-5J	KERSEY VALLEY RD
2F	KETTERING RD
10D	KIM DR
8F	KIMBERLY PL
6F-6G	KIMERY DR
6F	KIMMONS AV
3E	KING ST
4D	KINGS ARMS CT
4C	KINGSTON DR
6G	KINGSWAY DR
7F	KINGWOOD CT
5C	KIPPENSHIRE LN
11G	KIRKSTONE DR
6D-7D	KIRKWOOD ST
5I-M5	KIVETT DR
5E-5I	KIVETT DR, E
4D-5E	KIVETT DR, W
5G	KIVLOW PL
2G	**KNIGHTDALE AV (P)**
7F	KNOLL CT
9H	KNOLLCREST HILL LN
9AA	KNOMIS CT (FC)
13F	KRISTA-KIM DR (GC)
4G	KROLL CT
4G-5G	KROLL LN

L

9F	LA DORA CT
9F	LA DORA DR
9F-10F	LA JOY CT
9E	LA PORT CT
9F	LA SALLE DR
9F-10F	LA VERA ST
9F	LA VISTA CT
9F	LA VISTA DR
7C	LADFORD LN
2G	LAFAYETTE PL
4E-4F	LAKE AV
9F-9G	LAKE FOREST DR
7E	LAKE HILL CT
10H	LAKE MEADOW DR
9E	***LAKE OAK CT (F)***
3H	LAKE VILLAGE DR (ETJ)
8D-8E	LAKECREST AV
E14	LAKEDALE CI (GC)
E14	LAKEDALE RD (GC)
10G	LAKELAND PT
9G-10G	LAKERIDGE DR
9E	LAKES EDGE PT
9D	LAKESHORE DR
2H	LAKEVIEW AV (GC)
2H	LAKEVIEW CI (GC)
8H	LAKEVIEW HEIGHTS DR (ETJ)
7E	LAKEWOOD DR
5F-5G	LAMB AV
2C	LAMBETH AV
8G	LAMPLIGHT WY
11F	LAMUEL FIELD LN
5C	LANCASTER PL
14D	LANCE LN (GC)
3B-4B	LANCEY DR
10J	LANDING CT
9G	LANDOVER DR
2D-2E	LANE AV
9C-9D	LANGDALE CT

9C-9D LANGDALE DR
4D-4E LANGFORD AV
2C-3C LANSDOWNE ST
6H LARDNER CT
6H LARDNER PL
6D LARKIN ST
2A LARKSPUR LN (DC)
7F LASSITER DR
4A LAURA LN (DC)
10I-10H LAUREL BLUFF CI (P)
6D LAUREL LN
10F LAUREN PL
5G-5H LAWNDALE AV
7F-8F LAZY LN
10I LEAKE DR
7F LEEDS AV
12D LEGACY DR
6I LENARD RD (ETJ)
11D LENTNER DR
5E-5G LEONARD AV
11G LEXHAM CT
6D-6G LEXINGTON AV, E
5A-6D LEXINGTON AV, W
2H LIBERTY RD
12G LICHEN CT (GC)
10G LIFESTYLE CT
9E LILLIE ST
11F LILLIEFIELD LN (F)
9G LIMESTONE CT (F)
3D LINCOLN DR
7G LINDALE DR
4E LINDSAY PL
5D-4E LINDSAY ST, N
4E LINDSAY ST, S
5C LINTON CT (F)
5F-5G LITTLE AV
10J LIVENGOOD CT (GC)
10E LOCH MERE RD
5D LOCKE ST
7G LOCUST PL
10I LODGE DR
4E LOFLIN AV
6G LOFTYVIEW CT, E
6G-6H LOFTYVIEW CT, W
6G-6H LOFTYVIEW DR
8G LOG CABIN CO
6I-6J LOGAN CI (GC)
2E LOGAN ST
11E-11F LOGBRIDGE RD
6G LONDON DR
7B-7C LONDONDERRY DR
8B LONG LEAF CT (P)
6D LONG ST
10H LONGBOW CT
4C-5C LONGCREEK CT
4C-4C LONGCREEK DR
6H LONGVIEW RD
14D LONNIE CT (GC)
3G LORRAINE AV
5D-5E LOUISE AV
5H LOVINGTON CT
4F-4G LOWE AV
3J-3K LOWELL RD (GC)
10D LUMSDEN LN (P)
5B LUPTON CT
5C LYNDHURST DR
10E LYNN TREE CT
6F LYNWOOD TE

M

4E MACEDONIA CT
4E MACEDONIA WY
14C MACY GROVE RD (GC)
9J-9K MACKAY RD (GC)
6E MADISON ST
3B-4B MAE KENNEDY RD (GC)
5A MAGGIE CT
6E MAGNOLIA CT
11E MAHALA DR (GC)
10H MAID MARION CT
9C-4E MAIN ST, N
4E-2G MAIN ST, S
9B MAIZE DR
12D MAJESTIC TE
12D MAKEMIE LN (P)
11E MALACHAI CT (GC)
5I MALDON WY (P)
9D MALIBU DR
7E MALL LN, E (P)
7E MALL LN, N (P)
7E MALL LN, W (P)
7E MALL LOOP RD (P)
2C MALTA PL
6I MANCHESTER CT
5I-6I MANCHESTER DR
2C MANDUSTRY ST (F/p)
4G MANLEY ST
4E MANNING ST
6H-7H MANOR DR
7H MANOR DR, N
10G MANORA CT (P)
11F MAPLE BRANCH DR
5D-5E MAPLE PL
5D MAPLE ST
8E MAPLEVIEW CT
10D-10E MAPLEWOOD AV
9G MARBLE DR
3H MARIE AV
2B MARIETTA CT (DC)
12J MARIETTA RD (GC)
6E MARION CT
10C MARIONDALE DR (GC)
5H MARK ST
3E-3F MARKET CENTER DR, E
2C-3E MARKET CENTER DR, W
4D MARKLEY ST
4H-5H MARLBORO ST
12D MARQUIS ST
7G MARSDEN RD (s/p)
3F-3G MARTHA PL
3E MARTIN ST
8B MARY LEE WY
7H MARYFIELD CT (P)
2G MARYLAND PL
8D MARYWOOD DR
10C-10D MASON BRANCH CT (F)
9E MAST AV
14D MAVERICK RD (GC)
8G-9H MAXINE DR (ETJ)
7D MAYVIEW AV
2C MC KINLEY PL
6E MCCAIN PL
9J MCFARLAND CT (GC)
8E MCGHEE AV
6F-7F MCGUINN DR
2C MCKINLEY PL
9E MCKINLEY ST
9H MCLAURIN CT
9H MCLONG DR
10D MCNAIR CT
11C-11D MCNEIL DR (FC)
3G MCWAY DR
4D-5D MEADOW PL
10C-10D MEADOW VALLEY DR (F)
5F-6F MEADOWBROOK BV
9G MEADOWLARK RD
6E MEADOWLAWN AV
12F MEADOWSIDE TE
4H MEDIAN CT
9K MEDWAY CT (GC)
11H MEETING WY
9G MELCO CT
6K MELODY LAN (GC)
11H MENDENHALL OAKS PW
2D-2E MENDENHALL PL (RC)
1D-2D MENDENHALL RD
4F-5F MEREDITH ST
2C MERIDIAN AV
8E-8F MERRIMON PL
5A MERRY HILLS CT (DC)
5A-4B MERRY HILLS DR (DC)
11E META CT (GC)
11I METFIELD WY (F)
11I MICA CT (P)
8F-8G MIDDLEWOOD CT
5I MIDLAND AV (ETJ)
9G-10G MIDVIEW DR
5H MILDRED AV
3E MILL AV
8H MILL LN
10F MILL POND ST
10F MILL WHEEL CT
8D MILLBOURNE PL
8B MILLER DR (DC)
3C MILLER ST
4D MILLIS ST
9D-9E MILLSTONE CT
12H-13H MILLWOOD SCHOOL RD
8C MINERAL SPRINGS CT
5E MINT AV
9E MIRABEAU CT
2H MIRIAM AV
2H MIRIAM CT
9G MIRUS CT
2C MISSIONARY CHURCH DR (RC)
9D MISTY HILL CI
3D MITCHELL PL
3E-4E MOBILE ST
3F-3G MODEL FARM RD
3J MODLIN DR (GC)
2J-2K MODLIN GROVE RD (GC)
7D MOFFITT DR
7D MONNELL DR
5E MONROE PL
10E MONTCLAIR CT
9B MONTERAY CI (FC)
6K MONTEVISTA CT (GC)
6K-6L MONTEVISTA DR (GC)
6D MONTGOMERY ST
5E-6G MONTLIEU AV
9G MONTREE CT
5F MOON PL
3F MOORE AV, E
3F MOORE AV, W
10B-10C MOORE FARM DR (FC)
3C MORELAND AV
5F MORGAN PL
9E MORGANS MILL WY
10I-11I MORRIS FARM DR
2H MORRIS ST (ETJ)
11I MORT RD (GC)
4G MOSSBROOK CI
8G MOSSY MEADOW DR
11H-11I MOSSYWOOD CI (P)
3H MOTES ST (ETJ)
2E-3E MOTSINGER ST
9A MOWERY DR (FC)
8C-9C MULBERRY LN
1E MURRAY CI (RC)
5F MURRAY ST
5C MYERWOOD DR (F)

N

2G-3G NANCE AV
3F-4G NATHAN HUNT DR
13F-14F NATIONAL CENTER DR
1B-3C NATIONAL HW
13F-14G NATIONAL SERVICE RD
9E NAVY PL
1F-2I NC 62 HW
7A-10B NC 66 HW
3C-14G NC 68 HW
6D NEAL PL
11E NESTERS CT
9E NETHERSTONE LN
5I-6I NEW HAMPSHIRE DR
4G-5G NEW ST

7C-7D NEWELL ST
4F NEWLIN PL
9E NEWPORT CT
4D-4E NEWTON PL
6H NEWVIEW RD
12E NIBLICK CT (P)
13F NICOLE DR
11F NIKYLE CI (F)
11G NINA CT
2G-3G NIP ST
9AA NOKOMIS DR (FC)
14E-14F NORCROSS RD (GC)
9D NORMAN PL
9C-10D NORSE ST
5E NORTH AV (P/p)
7D NORTHBRIDGE CT (P)
7D-7E NORTHBRIDGE DR (P)
8E NORTHFIELD AV
8D NORTHFIELD PL
7G-8G NORTHFORK TE
8C NORTHGATE CT
7D NORTHPOINT AV
6H NORTHRIDGE RD
8C NORTHSIDE CT
9E NORTHSHORE CT
9E NORTHSHORE DR
2C NORTHVIEW ST
2G NORTON ST
6E NORWOOD AV
6E NORWOOD CT, N
6E NORWOOD CT, S
9H-10H NOTTAWAY DR
4C NOTTINGHAM RD
9D-9E NOVA AV
3G NUGGETT RD
6C NUTHATCH CT (P)

O

11F-11G OAK CHASE DR
11F OAK FIELD CT
10D OAK FOREST DR
8D OAK HAVEN CT
9F OAK HOLLOW CT
9F-10F OAK HOLLOW DR
12E OAK SPRING LN (GC)
4E OAK ST
4H OAKCREST AV
4D OAKHURST AV
5E OAKLAND PL
2C-3C OAKLAWN ST
1C OAKMONT VIEW RD (RC)
10I OAKSIDE DR (P)
11E OAKTON DR
7D-8E OAKVIEW RD
5D-4E OAKWOOD ST
6G-6H OBERLIN DR
9G OBSIDIAN CT
5F ODESSA COVINGTON WY
3E OGDEN CT (s)
3E OGDEN ST
7B OLD CREEK CROSSING LN (P)
7B OLD CREEK CROSSING RD
9A OLD HIGH POINT RD (FC)
4I OLD JACKSON LAKE (P)
4J OLD KIVETT LP (P)
9C-10E OLD MILL RD
7B OLD PARK LN (P)
7B-8C OLD PLANK RD
2C-3C OLD SOUTH CT
2C-3C OLD THOMASVILLE RD (RC)
11C-10D OLD WAGON RD (F)
7C-7D OLD WINSTON RD
9D OLDE EDEN DR
5F OLIVIA PL
6H O'NEIL ST
5F ONEKA AV
10D ORCHARD KNOB LN (P)
2D ORIENT ST
5D ORLANDO PL
6H ORVILLE DR
3E OSBORNE PL
10G OSSI CT (P)
5D OTTERAY AV
15D-E15 OUTBACK RD (GC)
6D OVERBROOK CT
6D OVERBROOK DR
5C-6C OVERLAND DR (P)
6K OVERLEA DR (GC)
8F-8G OVERLOOK PT
7E OVERVIEW TE
7D OXFORD PL

P

10H PALLAS WY (P)
7E PALMER ST
5H PAM ST
5F-6F PANTHER DR (P)
10AA PANTHER POINTE DR (FC)
7B-8B PANTHER RIDGE RD
4H-5H PARAMOUNT ST
9D-10D PARK SPRINGS DR
5E-3F PARK ST
4E-4F PARK TE (P)
9H PARKHILL CROSSING DR (P)
6E PARKSIDE DR
7H-7I PARKSIDE DR, E
7H PARKSIDE DR, W
5D-5E PARKWAY AV, E
5D PARKWAY AV, W
11I PARKWAY VISTA DR (P)
6C PARKWOOD CI
6C-6D PARKWOOD DR
8D-8E PARLIAMENT ST
6D-7D PARRIS AV, E
7C-6D PARRIS AV, W
4G PATRICK AV
6G PATTERSON PL (P)
3B PAUL POPE RD (F/p)
2G PAUL ST (GC)
9C PAYNE CT
10B-10C PAYNE RD
3C PEACE ST
11F PEACEFORD GLEN DR
7D PEACHTREE DR, E
7D PEACHTREE DR, W
5F PEARSON PL
3H-4H PECAN DR
12G-14G PEGG RD
2G-2H PEGRAM AV
10G PEMBERTON WY
10G PEMBROKE TE (P)
5G PENDLETON CT
5G PENDLETON ST
5G PENDLETON ST, N
10J PENINSULA DR
5G PENN PL
5B PENNFIELD WY
11G-7H PENNY RD
8G-8H PENNYWOOD DR (ETJ)
10AA PEPPERMINT LN (FC)
10F PEREGRINE CT
11B PERRYWINKLE DR (FC)
5A PERRYWOOD ST (DC)
4F PERSHING ST
10G PETERS CT
4C-4D PHILLIPS AV
12E-13E PHILLY LN
4D PICKETT PL
11F PIEDMONT CROSSING DR (F)
11H-11J PIEDMONT PW
12F PIEDMONT PW EXT (F)
11I PIEDMONT TRACE DR (P)
13G-14G PIEDMONT TRIAD PW
4C PILGRIM AV
7D-8D PINE CIRCLE DR
7C PINE GROVE DR
9H PINE HILL RD (GC)
7D-8D PINE NEEDLES RD
7C-7D PINE RIDGE DR
5D-5E PINE ST
7D-8D PINE VALLEY RD
10H PINEBROOK CT
5I-6I PINEBURR RD
5H PINECROFT ST (ETJ)
6C-6D PINEHURST DR
8H PINELYN DR (ETJ)
7C PINESTONE CT
2C PINEVIEW AV (RC)
5B PINEWOOD LN (DC)
10F PINNACLE CT
5C-6C PIONEER LN (P)
8E PIPERS WY (P)
9G PLAINVIEW DR
11H PLANTATION RIDGE LN (F)
3B PLANTERS WALK DR (F)
10G PLATEAU CT
11I PLATINUM DR (P)
3F-4F PLAYER DR
1F-1G PLAYGROUND RD (RC)
2F PLAZA CT
2F PLAZA LN
11F PLUM RIVER CO
5E-5F POINT PL (P)
10G POINTER CT
5G POMEROY PL
9F PONCE DE LEON DR
11D PONDHAVEN DR
3A-2B POPE MOORE RD (DC)
10E POPLAR CREEK LN
6K POPPLETON LN (GC)
9G PORSHA LN
2E PORTER ST
3D POTTS AV
10G-10H PRECISION WY (P)
3D PREFERRED WY (P)
10G PRELUDE CT (P)
10G-10H PREMIER DR
6D PRESCOTT PL
7G-8G PRESIDENT LN
10F PRESTON PT
10E PRESWICK CT
5F PRICE ST
10E PRIMROSE LN
2C PRINCETON AV
3B-4B PRIYA ST
3E PROCTOR DR
2D PROGRESS AV
8G PROMENADE DR (F)
1C-3D PROSPECT ST
5C PROVIDENCE AV
6H PRUETTE PL
7H-7I PUMP STATION RD
4F-4G PURDY AV
6E PUTNAM ST

Q

12H QUADRANT ST
10G QUAIL MARSH CT
13D-E14 QUAIL MEADOW LN (GC)
7F-7G QUAIL RUN DR (F/p)
5D QUAKER LN
9G QUARRY CT (F)
10F QUARTERGATE DR
10F QUARTERSTAFF DR
8H QUEENS GRANT CT
8H QUEENS GRANT RD
10H QUEENSWOOD LN

R

5F R C BALDWIN AV
5F-6F RADFORD ST
4F RAGAN AV
4D RALEIGH CT

2G	RALPH DR (GC)
10G	RALSTON CT
10G	RAMSAY ST
2G-2H	RANCH DR
4G	RANDALL ST
4F	RANDOLPH ST
6A-6B	RANDOM ACRES LN (DC)
9G	RANGE CREST CT
11B	RANGER TR (FC)
7D	RANKIN PL
5G	**RAVINA LN (s)**
3E	RAWLEY PL
5E	RAY AV, E
5D-5E	RAY AV, W
4J-4K	**RECOVERY WY (P)**
7B-8B	**RED CEDAR DR (P)**
10J	RED GATE CT
10G	RED OAK CT
8F	RED RUN CT
3D-4E	REDDING DR
12H	**REGENCY CT (P)**
12H	REGENCY DR
4H	REGINALD CT
4B	***RENAISSANCE LN (F)***
13G	RENFREW RD (GC)
10C-10D	REST HAVEN RD
7F	RICE CT
5A	RICHARD BYERLY RD (DC)
5E	RICHARDSON AV
4F	RICHLAND ST
5C	RICHMONT CT
8B	RICHVIEW CI (DC)
10I	RIDER CT
8C	**RIDGEBROOKE DR (P)**
3D	RIDGECREST DR
5B	RIDGELAND DR
6G	RIDGEROCK CT
3D	RIDGEWAY PL
10C	RIDGEWORTH AV
3C-4C	RINDLE DR
6G-7G	RING ST
11I	**RISING RIVER LN (P)**
11I	**RIVER BIRCH LP (P)**
11I	**RIVER BLUFF TE (P)**
11F	RIVER BROOK ST
11I	**RIVER CREST LN (P)**
11I	**RIVER FOREST LN (P)**
11H	RIVER KNOLL CT (GC)
10G	**RIVER POINTE PL (P)**
6J-5K	RIVER RD (DC)
11I	**RIVER ROCK PT (P)**
12E	RIVER VALLEY RD
10I	RIVERBEND CT (ETJ)
10I	**RIVERBEND RD (P/p) (ETJ)**
8G	RIVERCROSS DR
5J-2K	RIVERDALE DR
8F-8G	RIVERMEADE DR
8F	RIVERSHORE CT
11I	**RIVERSIDE CT (P)**
8F-8G	RIVERTRACE PT
10I	RIVIERA CT
5B-5C	***ROB SWAIM RD (F)***
2F-3F	ROBBINS ST
4H	ROBERTS CT
4G-4H	ROBERTS LN
4L	ROBERTS ST (GC)
6F	**ROBERTS HALL LA (P)**
9B	ROBERTS STAR LN (FC)
5C-6C	ROBIN HOOD RD
10F	ROBINWOOD CT
5A-6A	ROCK BRIDGE RD
9H	**ROCK MEADOW CI (P)**
8G	ROCK POND CI
4G	ROCKCREEK RD
5C-4D	ROCKFORD RD
8D-7E	ROCKINGHAM RD
12E	***ROCKLAND CI (F/p)***
12E	***ROCKLAND CT (F)***
5A	ROCKLEDGE DR (DC)
6C-6D	ROCKSPRING RD
9D	ROCKWOOD DR
10A	ROCKY SPRINGS CT (FC)
10A	ROCKY SPRINGS LN (FC)
5L	ROCKY VALLEY RD (GC)
11I	**ROCKYBROOK CT (P)**
3G	ROGAR ST
6G	ROLLING GREEN DR
8D	ROLLING RD
6H	ROLLINGWOOD RD
13F	ROSE HAVEN RD (GC)
6I	**ROSEBAY CT (P)**
6G	ROSECREST DR
7D	ROSELAND ST
12E-13E	ROSEMONT CT
12E-13E	ROSEMONT DR
6E	ROSEWOOD PL
4D-6D	ROTARY DR, N
3D-4D	ROTARY DR, W
11B	ROUND OAKS LN (FC)
2D	**ROWAN AV (s)**
3E	ROY AV
3C	ROYAL OAK AV
4G	ROYAL PL
14D	ROYCLIFT RD (GC)
11J	RUMFORD CT
8B	RUNNEL DR
9E	RUNNER STONE DR
8G	RUNNING CEDAR TR
6G-6H	RUNYON DR
10D	RUSKIN DR
4E-4G	RUSSELL AV, E
4E	RUSSELL AV, W
4F	**RUSSELL TE (P)**
10E	RYLEY CT

S

10J	SADDLE CLUB CT
11F-12F	SADDLEWOOD CLUB DR
2D	SADLER CT
8G	SAGEDALE CT
11H	SAINSBURY LN
7B-7C	SAINT ANN DR
5C	***SAINT GILES CT (F)***
10D	***SAINT JOHNS ST (F)***
10D	**SAINT MICHAEL'S LN (P)**
7B	SAINT STEPHENS CT
6E	SALEM ST
4G	SALES ST
13E	SAM CT (GC)
9G-10H	SAMET DR
9F-10F	SAN FERNANDO DR
7F	SANDHURST CT
10D-10E	SANDLEWOOD RD
12E	**SANDPIPER LN (P)**
5I-5J	SANDRA DR (ETJ)
12E-13E	SANDY CAMP RD (GC)
13C-15F	SANDY RIDGE RD
8F	SANDY WOODS CT
5G	SAPONA CT
5F	SAUNDERS PL
8F	SCARBOROUGH RD
11B	SCARLET OAKS LN (FC)
10D	SCARLETT CT
10D	SCARLETT DR
2F	SCHIRRA PL
8C-8D	SCHOOL PARK RD
6H-7H	SCIENTIFIC ST, N
5H-6H	SCIENTIFIC ST, S
6D	SCOTT AV
10I	SCOUT TR
5E	**SCRIPT ST (P)**
12E	SCOUTING CT
5F	SEASHIRE CT
2H	SECHREST CI (ETJ)
7D	SECOND ST
12H	SEDGEBROOK ST
6L-6M	SEDGEHILL CT (GC)
6C	SEDGEWICK LN
10AA	SERENITY POINT DR (FC)
10F	SETLIFF DR
10J	SETTER CT
7F	SEVEN OAKS PL
8C	SEWARD AV
11F	SHADE TREE CT
11F-11G	SHADOW RIDGE DR
6C-7C	SHADOW VALLEY RD
3C	SHADY LN
11E-11F	SHADY VIEW DR
8D	SHADYBROOK RD
4C	SHALIMAR CT
4C	SHALIMAR DR
4C	SHALOTTE DR
9E	SHAMROCK CT
9D-9E	SHAMROCK RD
4F	**SHARON CI (P)**
4F	SHARON ST
4E-4F	**SHARON WY (P)**
6F-7F	SHAVER ST
5G	SHEFFIELD ST
3D	SHELDON CT
4C	SHENANDOAH DR
6E	**SHEPARD PL (s/p)**
11H	SHERATON CT
6D	SHERBROOK DR
3D	SHERMAN CT
5H	SHERRILL AV
6I	**SHERRY CT (P)**
6E	SHERWOOD PL
10H	SHIRE CT
8C	SHOBER RD
1E-2E	SHORE ST
5I	SHOREWELL DR
5K-5L	SHORLEAF DR (GC)
12H	***SIENNA TE (F)***
7F	**SIERRA PA (P)**
12H	SIGNATURE DR
2E	SILVER CT
10F-11F	SILVER FOX CT
8E	**SILVER RIDGE DR (s)**
10H	SILVERLAKE CT
9D	SILVERSTONE CT
3C-3D	SINCLAIR AV
10G-11G	SINGLE LEAF CI
11F-11G	SINGLE LEAF CT
11F	**SINGLE TREE LN (P)**
6A	SINK LAKE RD (DC)
8C-10G	SKEET CLUB RD
4F-5F	SMITH ST
11I	**SMOKEY QUARTZ CT (P)**
7D	SNIDER ST
5C	***SOLWAY DR (F)***
10G	**SOMMA CT (P)**
9D	**SONOMA LN (P)**
9H	SORRELL CT
2C-3C	SOUTH RD
11F-11G	SOUTHERN OAK DR
4D	SOUTHERN PL
1C-2C	SOUTHERN RD
10J-11J	SOUTHHAMPTON DR
2H	SOUTHPARK DR
6H	SOUTHRIDGE RD
2H	SOUTHTREE LN
6L-6M	SOUTHVIEW DR (GC)
11F-11G	SOUTHWEST SCHOOL RD
2C	SOUTHWEST ST
13C	SOUTHWOOD DR (GC)
9G	**SPANISH PEAK DR (P)**
10F	SPARROWHAWK DR
6G-7G	SPENCER ST
8B	SPINNING WHEEL PT
8G	***SPLITBROOKE DR (F)***
8H	**SPOONWOOD LN (P)**
2G-3G	SPRING BROOK CI
5H	SPRING GARDEN CI
5B	SPRING HILL CHURCH RD (DC)
4B	SPRING HOLLOW RD (DC)
10I	SPRING MEADOW PL
2H	SPRING OAK CT

6H	SPRING RD
9E	SPRING TREE CT
3F-3H	SPRINGFIELD RD, E
3F	SPRINGFIELD RD, W
7H-8H	SPRINGVIEW DR (ETJ)
4D	SPRUCE ST
8B-8C	SPURGEON WY
10C-12D	SQUIRE DAVIS RD (GC)
11C	SQUIRE MANOR CT (FC)
11C	SQUIRE MANOR PL (FC)
10J	ST ANDREWS CT
13E-E14	STACEY LN (GC)
8H	STAFFORD RUN CT
11F	***STAGS LEAP CT (F)***
8F	STALEY RD
9C	STANSBURY LN
3E	STANTON PL
14E	STAPLES RD (GC)
9C-10C	STAPLETON WY
2D-3D	STARR DR
6D-6E	STATE AV, E
6D	STATE AV, W
4H	STATION CT
6I	**STAYMAN DR (P)**
5E	STEELE ST
8G	STEEP OAK CT
7G	STERLING AV
5I	***STERNLY WY (F)***
9D-10D	STILL BROOK LN
10D	STOCKWOOD CT
3C	STONE PL
10J	STONE RIDGE CT (GC)
9D-10D	STONEBRIER CT
8D-8E	STONEHURST PL
10F	STONEMILL DR
7F	STONEYBROOK CT
7F	STONEYBROOK DR
6F-7F	STONEYCREEK DR
7F-8F	STRATFORD CT
2D	STRATTON ST
3D	STUART PL
5C	STURBRIDGE AV
6F-6G	SUFFOLK AV
3G-3H	SUMMEY AV
7G	SUMMIT RD
10G-11G	SUMTER DR
10G	**SUNBURST DR (P)**
10D-10E	SUNCREST DR
4G	SUNNYBROOK ST
9H-9I	**SUNNYVALE DR (P)**
5D-5E	SUNSET DR (DC)
5D-5E	SUNSET DR
8G-9G	SUNSET HOLLOW CT
8G	SUNSET HOLLOW DR
7D	SUNVIEW AV
2H	SUNWOOD CT
2E-3E	SURRETT CT
1E-3E	SURRETT DR
5I	SUSSEX DR
9G-10G	**SUTTON WY (P/p)**
5A-5B	SWAN LAKE DR
6C	SWANNER CT
11E	SWANSEA CT
5A-5B	SWANSGATE LN
2F-2G	SWATHMORE AV
2G	SWATHMORE AV, E
5C	SWEETBRIAR CT
4C-5C	SWEETBRIAR RD
13D-14D	SWEETMEADOW RD (GC)
7C	***SWITCHBACK CT (F)***
7C	***SWITCHBACK DR (F)***
11F	SYCAMORE POINT TR

T

6E	TABOR ST
9I-10I	TADMOR CT
9C	TAHOE CT
9F-10F	TALAVERA DR
6L	TAMARACK DR (GC)
6G	TANAGER RD
8G-8H	TANGLE LN (ETJ)
10C	TANGLEBROOK RD
8E	TANGLEWOOD AV
3D	**TANK AV (s)**
3D	TANK CT
9E	TANYARD MILL CT
10C-10D	TARA DR
10I-12I	TARRANT RD
11H-10I	**TARRANT TRACE CI (P)**
3E-4E	TATE ST
8H	TAVERN CT
4D-4E	TAYLOR AV
11F	TEALWOOD VISTA CT
10F	TECUMSEH ST
8H	TELLMONT CT
6C	**TERNBERRY RD (P)**
6F	TERRELL DR
6F	***TERRIN CT (F)***
10F	TESA CT
7B-8B	TESH CT
3D-3E	TEXTILE PL
12E	**THE LINKS DR (P)**
11H	THE OAKS LN
12D	THETFORD DR (GC)
4F-5F	THISSELL ST
11F	THISTLE DOWN CT
12E	**THISTLEBURN LN (P)**
2G	THOMAS ST
13F-13H	THORNDIKE RD
5C	THORNHILL DR
7C	THREE OAKS DR
11B	TIMBER OAKS LN (FC)
2E-3E	TIMBER ST
10I-11I	TIMBERBROOKE CT
10I-11I	**TIMBERBROOKE DR (P)**
8F	TIMBERLAKE AV
9E	TIMBERLANE DR
10F-11F	TIMBERWOLF AV
5I	***TIMBERWOOD DR (F) (ETJ)***
9G-10G	**TINSLEY DR (P/p)**
4D	TIPTON ST
4E	TOMLINSON ST
11G	TONSLEY CT
11G	TONSLEY PL
9E	TOPAZ LN
8B-8C	TORY CT
5D	TOTERA PL
2C-2D	TOWER AV
3G	TOWNSEND AV
6G	TRACER PL
9D	TRACEWAY RD
12D	TRADITION WY
6C	TRAFALGAR CT
5C-6C	TRAFALGAR DR
10F-11F	TRAPPERS RUN CT
11F-12F	TREEBARK LN
4D-5D	TRENTON ST
10E	TREYBURN LN
4G-5H	TRIANGLE LAKE RD
2D-2E	TRINITY AV
8F	TROWBRIDGE CT
4G	TRUE LN
9B	TRULITE CHURCH RD (FC)
3D-3E	TRYON AV
2G	TUCK ST
12H	TUDOR LN
2J-3J	TULANE DR (GC)
6D	TURNER PL
3C	TURNEY CT
10E-10F	TURTLE CREEK DR
8B	**TURTLE ROCK WY (P)**
10H-9I	TUTBURY DR
5G	TUXEDO WY
10H	TUXFORD LN
6H	TWAIN AV
10E	TWEEDMORE CT
11C-12C	TWELVE OAKS DR (GC)
4F	**TWIN OAK CT (s)**
11F	TWISTING CREEK DR
6G	TY CI (P)
14F	TYNER LP (GC)
14F	TYNER RD (GC)
12H	***TYNING ST (F)***
2F	TYSON CT
2F-3F	TYSON ST

U

5F	UNDERHILL ST
5F-6F	**UNIVERSITY AV (P)**
1E-2E	UWHARRIE RD

V

4D-4E	VAIL AV
6I	**VALENCIA CT (P)**
6H	VALLEY DR
3F-4F	VALLEY RIDGE DR
6H	VALLEYBROOK DR
6B	VALLEYFIELDS FARM (DC)
7F	VALLEYWOOD PL
3D	VAN BUREN ST
5D	VANCE PL
2C	VANDEVER ST
10H	VANHOE LN
4D	**VENABLE CT (s/p)**
5D	VERA CT
11I	**VERANDA LAKE CT (P)**
4F	VERNON PL
9E	VICEROY CT
9E	VICEROY LN
3C	VICKERS AV
7J-5K	VICKREY CHAPEL RD (GC)
9C-9D	VIKING DR
2C	VILLA AV
10G-11G	VILLAGE SPRINGS DR
11I	**VILLAGE SQUARE CT (P)**
5E	VINE ST
9D	**VINEBURY LN (P)**
4E-5E	VIRGINIA PL
2F	VISTA CI

W

5G	WADE PL
2G	WADSWORTH CT
4C	WAKEFIELD PL
8C	**WALDEN LN (P)**
6D	WALDO ST
9G	WALDON CT
10E	WALDORF CT
5C	WALES CT
5C	WALES DR
3E	WALKER PL
10F	WALLABY CT
7A-6B	WALLBURG RD
4F-5F	WALNUT ST
12F	WALPOLE RD
3G	WALTON ST
6G	WARBLER CT
3E	WARD AV, E
3C-3D	WARD AV, N
3D-3E	WARD AV, W
3D	WARD CT
6I	WARWICK DR
5E-5F	WASHINGTON ST
10E	WATER RUN CT
6I	WATERFORD DR
12I	WATERLEAF CT
6G	WATERLOO DR
7E-8E	**WATERMARK CT (P)**
7G	**WATERSTONE LN (P)**
7F-7G	**WATERSTONE LP (P)**
9E-10E	WATERVIEW RD
11I	**WATERWHEEL CT (P)**
6F	WAVERLY CT
6F-7F	WAVERLY ST

11D	WAYLAND CT
5H	WAYNE AV
7F	WAYNICK ST
6G	WAYSIDE ST
2G	WEAVER AV
7D	WEAVIL ST
10B	WELBORN RD (FC)
6D	***WELBORN ST (F/p)***
7D	WELCH DR
8G	WELLFLEET CT
8G	WELLFLEET DR
10J	WELLFORD CT
8E	WELLINGFORD DR
10D	WELLINGHAM LN
5D	WELLINGTON ST
6F-5G	WENDELL AV
10G-11J	WENDOVER AV, W
6D	WENDOVER DR
4F	WESLEY DR
9E	WESSECK DR
7B	WESSON CT
5F	WEST AV
3C-3E	WEST MARKET CENTER DR
7C	***WEST PARRIS AV (F)***
4D	WEST POINT AV, N
4D	WEST POINT AV, S
13D-14D	WESTBOURNE GROVE CT (GC)
5H-6H	WESTBURY DR
3C-6D	WESTCHESTER DR
7G	WESTDALE DR
8D-8E	WESTFIELD ST
7G	WESTFORK LN
7C	WESTGATE DR
7G	**WESTLAND PL (s)**
5C	WESTMINSTER CT
5C	WESTMINSTER DR
10J	WESTON PL
7B-7C	WESTOVER DR
7C-7D	WESTRIDGE DR
2C	WESTVIEW PL
5E	WESTWOOD AV, E
5D-5E	WESTWOOD AV, W
8G	WEXFORD PL (ETJ)
11F	***WHEATFIELD CREEK CT (F)***
3E-3F	**WHEELER AV (s)**
9G	WHITE FARM LN
10E	WHITE FENCE WY
4F-5F	WHITE OAK ST
6D	WHITEHALL ST
10F-10G	WHITES MILL RD
6I	WHITES RD (ETJ)
10F	WHITETAIL CT
6G-6H	WHITMAN PL
9D	WHITNEY CT
4C-3D	WHITTIER AV
7F	WICKHAM AV
7F	WICKHAM CT
4C-5C	WICKLIFF AV
11E	WILDCREST CT
10F	WILDWOOD AV
10F	WILDWOOD CT
9AA-9A	WILEY FARM RD (FC)
3D-4D	WILEY PL
5H-5I	WILITON WY
3D	WILKES ST
5G	WILLARD AV
11F-11H	WILLARD DAIRY RD
9G-9H	WILLARD RD
6F	WILLIAMS AV
4D	WILLIAMSBURG TE
7D	WILLIFORD CT
3D-4E	WILLIS AV W
5E-6E	**WILLOUBAR TE (P)**
3A-4A	WILLOW CT (DC)
4A	WILLOW OAK RD (DC)
5E-5F	WILLOW PL
11E-12E	WILLOW RUN DR (GC)
7H	WILLOWOOD DR
11F	WILLOWS CT
5H	WILMA AV
4F	WILSON PL
6F	WILTSHIRE ST
4C	WIMBLEDON PL
7E	**WINDCHASE CT (P)**
11D	WINDCHIME DR (GC)
5F	WINDLEY ST
10F	WINDSHORE CT
5B	WINDSOR DR (DC)
10H	**WINDSTREAM CT (P)**
10H	WINDSTREAM WY
4F	WINGATE PL
2C	WINGO ST
4F-5F	WINSLOW ST
9B	WINTER GARDEN DR (FC)
10AA	WINTERBERRY PLACE TR (FC)
9H	WINTERBROOK PL
6K-6L	WINTHROP DR (GC)
4E-4F	WISE AV
9D-10D	WISTERIA CT
12D-12E	**WITHERSPOON DR (P)**
11F	WOOD COVE DR
10F	WOOD DUCK LN
8C	**WOODBEND CT (P)**
2D	WOODBINE ST
5D-6D	WOODBROOK DR
4F-5F	WOODBURY ST
6G	WOODHAVEN AV
5D	WOODLAND PL
8D	WOODLAWN RD
10J	WOODLEY CT
9G-10H	WOODPARK DR
11J	**WOODPOINTE ST (P)**
6E	WOODRIDGE LN
5E	**WOODROW AV (P/p)**
6F-6G	WOODRUFF AV
10B	WOODRUFF DR (FC)
10B	WOODRUFF RD (FC)
7G	**WOODS LN (P)**
7E-7F	WOODSIDE AV
9E-10E	WOODSMAN CT
8C	**WOODVALLEY CT (P)**
8E	WOODVIEW CT
8E	WOODVIEW DR
6C	WOODYMEDE DR
10J	WORCHESTER PL
4F-5F	WORTH ST
5E	WRENN ST, N
4E-5E	WRENN ST, S
3H-3I	WRIGHT ST (ETJ)
3C	WRIGHT ST
3D	WRIGHTENBERRY ST
9C-10C	WYNDHAM AV
9C	**WYNDHAM CT (P)**
5C-5D	WYNNEWOOD AV
8G-9G	WYNNFIELD DR
	Y
5G	YALE CT
9E	YATES MILL CT
13G	YEOMAN LN (GC)
8E-7F	YORK AV
5C	YORKSHIRE DR
3E	YOUNG PL
8B-8C	YOUNGER PL
	Z
7F	ZELMA AV
5F-6F	**ZENITH LN (P)**

FACILITIES INDEX

PUBLIC FACILITIES

5E	Fire Station No. 1
4E	Fire Station No. 2
4C	Fire Station No. 3
8C	Fire Station No. 4
9E	Fire Station No. 5
3F	Fire Station No. 6
6G	Fire Station No. 7
3D	Fire Station No. 8
4G	Fire Station No. 9
10G	Fire Station No. 10
10I	Fire Station No. 11
12F	Fire Station No. 12
7F	Fire Station No. 13
13E	Fire Station No. 26
4E	Guilford County Complex
4E	Hi-Tran Bus Terminal
6D	High Point Chamber of Commerce, Convention & Visitors Bureau
4E	High Point Municipal Building
5F	High Point Police Station
5E	High Point Public Library
5E	High Point Regional Hospital
4J	Landfill
4J	Materials Recycling Facility

PARKS AND RECREATION FACILITIES

8C-D	A.J. Simeon Stadium
3G	Allen Jay Park & Rec. Center
5E	Armstrong Park
11H	Bicentennial Greenway
3F-4F	Blair Park
4D	Bradshaw and Barker Park
5G	Brockett Street Park
4G	Brentwood Park
6F	Burnett Park
6H	Cedrow Park
7H	City Lake Park
5D	Council Street Park
10F-G	Deep River Park & Rec. Center
6G	Eastwood Park
4F	Evans Street Park at Vernon
8F	Festival Park
6G	Five Points Park
10H-I	Gibson Park (Jamestown)
3E	Goldston Park
6E	Guilford & Howard Street Park
3D	Harvell Park
7C-D	Hedgecock Park
5C-D	High Point Country Club (private)
6F	High Point Greenway
6F	High Point Museum Historical Park
4E	High Point Theatre
4F	Hines Street Park
8H	Jamestown Park (Jamestown)
11D-E	Johnson Street Park
3F-4F	Kearns Street Park
4E	Macedonia Park
6E	McCain Park
4F	Meredith & Furlough Street Park
8C-D	Miracle League Field
6D	Mohawk Park
5F	Nathaneal S. Morehead Rec. Center
8E-9E	Oak Hollow Park
7D	Oakview Rec. Center
6E	Parkside Park
4F	Pershing Street Park
8B-C	Phillips Soccer Complex
8I-9I	Piedmont Environmental Center
5E	Roy B. Culler, Jr. Senior Center
4E	Southside Recreation Center
3L-4M	Southwest Park (Guilford County)
5D	Triangle Park
4F	Walnut & Commerce Street Park
5F	Windley Street Park
5F	Washington Terrace Park & Rec. Center
4D	West End Park
4F	Worth Street Park

SCHOOLS

4D	Academy at Central
3H	Allen Jay Elementary
6F	Andrews High
4D	Dean B. Pruette SCALE Academy
4E	Fairview Elementary
4D	Ferndale Middle
9H	Florence Elementary
4E, 7J	Guilford Tech. Comm. College
4D	High Point Central High
6F	High Point University
7E	Laurel University
6D	Johnson St Global Studies K-8 Magnet
6E	Kirkman Park Elementary
4E, 7J	Middle College High School at GTCC
6F	Montlieu Academy of Technology
6C	Northwood Elementary
3D	Oak Hill Elementary
8D	Oak View Elementary
5F	Parkview Village Expressive Arts Magnet Elementary
5F	Penn-Griffin High School for the Arts
11H	Phoenix Academy K-12
8D	Shadybrook Elementary
11F	Southwest Elementary
11F	Southwest Middle
11F	Southwest High
4G	Triangle Lake Montessori Magnet
5H	Union Hill Elementary
6F	Welborn Acad. of Sci & Tech

SUBDIVISIONS INDEX

(APPENDIX contains detailed maps of apartment complexes)

A

3D ACADEMY COURT
4B ADDISONS CREEK
10I-J AKELA COVE AT JAMES LANDING
12E-11F ALDERBROOK
10G ALEXANDRIA PARK APARTMENTS
3G ALLEGHANY INDUSTRIAL PARK
7F AMBASSADOR COURT
7F AMBASSADOR TOWNHOMES
2H ARCHDALE PINES
8C ASHEBROOK PLACE
10E ASHLEY PARK
11E ASHTON OAKS
4E-4F ASTOR DOWDY APARTMENTS
8G AUSTIN DOWNS
7C AVALON

B

3G BAKER SPRINGFIELD IND AREA
10G BANOAK
10G BANOAK HEIGHTS
8G BARRINGTON ESTATES
10J BARRINGTON PLACE
5F BEAMON COURT APARTMENTS
2G BELMONT CONDOMINIUMS
10G BIRCHWOOD CLUSTER HOMES
10D-E BLAIRWOOD ESTATES
3E BRANCHWOOD APARTMENTS
8F BRECKENRIDGE
9C BRIARWOOD ESTATES
5H BROADSTONE VILLAGE
5I BROADSTONE VILLAGE APARTMENTS
3B BURTON OAKS
3C BURTON RUN

C

4B CAMBRIDGE OAKS
8F CAMBRIDGE VILLAGE
10C CAMDEN PARK
7F CARLISLE
9G CAROL BAY
5F-G CARSON STOUT APARTMENTS
6G CARTHAGE SQUARE
9E CASTLELOCH
5C-6C CASTLERIDGE
10D CATHEY PLANTATION
4D CECIL APARTMENTS
5H CEDARWOODS TOWNHOMES
4H CENTRAL PINES
7D CHANDLER PLACE CONDOS
6I CHATFIELD GROVE
7E CHATHAM WOODS APARTMENTS
6C CHEROKEE HILLS
6C CHEROKEE HILLS TOWNHOMES
7E CHESTER RIDGE VILLAS
7E CHESTER WOODS
4C CHESTNUT GLEN
4C CHESTNUT HILL TOWNHOMES
4C CHESTNUT OAKS CONDOS
9G CLIFTON HEIGHTS
5C CLUB RUN
4F COLONIAL COURT APARTMENTS
5H COLONIAL GREEN TOWNHOMES
5I-6I COLONY PARK
5I COLONY WOODS
9G COPPER MILL VILLAGE APARTMENTS
11F-G COTTESMORE
5C COUNTRY CLUB ESTATES
5C COUNTRY CLUB WEST TOWNHOMES
6H CREEKSIDE APARTMENTS
2F CREEKSIDE AT BELLEMEADE
9D CREEKWOOD PLANTATION
7B CROSS CREEK TOWNHOMES
7B CROSSWINDS TOWNHOMES
11I CROWNE LAKE APARTMENTS
9E CYPRESS POINTE

D

5F DANIEL BROOKS APARTMENTS
9C DAVALER DOWNS
8G DEEP RIVER FARM
7F-G DEEP RIVER HOMES
11H DEEP RIVER PLANTATION (COVENT GARDENS)
11I DEEP RIVER PLANTATION (THE ENCLAVE)
11I DEEP RIVER PLANTATION (THE OVERLOOK)
11H DEEP RIVER PLANTATION (THE VILLAS)
10G DEEP RIVER POINTE APARTMENTS
7F-G DEEP RIVER VILLAS
9C DEERFIELD
8B DELMAR
6D DUNROVEN MANOR APARTMENTS

E

2G E. FAIRFIELD APARTMENTS
4F E. GREEN DR. APARTMENTS
9H EAGLE GLEN
7G EAST FORK
5H EAST WIND APARTMENTS
6D EASTCHESTER VILLAGE CONDOS
3F EASTGATE VILLAGE CONDOMINIUMS
4F EASTSIDE RENAISSANCE
6G-H EASTWOOD
5D ECKER APARTMENTS
4E ELM TOWERS
8C EMERY LANE APARTMENTS
5D EMERYWOOD COURT
5C EMERYWOOD ESTATES
4C-5C EMERYWOOD FOREST
5C EMERYWOOD FOREST MANOR CONDOS

4C	EMERYWOOD WEST
7F	ENGLISH WOODS
5G	ENTERPRISE INDUSTRIAL PARK
9E	ESTHER COLE BALDWIN
6D	EXECUTIVE PARK

F

11F	FAIR OAKS AT BENT TREE
2H	FAIRFIELD
2G	FAIRFIELD MANOR
2G	FAIRFIELD OAKS
2G	FAIRFIELD VILLAGE
5F-G	FARMINGTON FOREST
8D-E	FIELDCREST
7F	FIELDSTONE
5F-G	FIRST FARMINGTON APARTMENTS
6F	FOREST PARK CONDOS
10G	FOUNTAIN GROVE
10G	FOUNTAIN GROVE TOWNHOMES
7C	FOX HOLLOW APARTMENTS
10E-11E	FOX RUN ACRES
7E	FOXCROFT TOWNHOMES
6F-7G	FOXFIRE APARTMENTS
8F-G	FOXWOOD MEADOWS
2F	FRANCIS ST APARTMENTS
7C	FRANKLIN RIDGE APARTMENTS
13F	FRAZIER DOWNS

G

5F	GARDEN OAKS APARTMENTS
7D	GILWOOD NORTH APARTMENTS
6E	GLENWOOD HEIGHTS
9E	GOOSENECK AT WATERVIEW
11I	GRANITE RIDGE APARTMENTS
4E-5E	GREENBRIAR APARTMENTS
7D	GREENBRIER
8H	GREENSIDE TOWNHOMES
7C-D	GREENWOOD HILLS
11F	GREYSTONE
4E	GTCC

H

6G	HABITAT WOODS
6G	HAMPSTEAD PARK
9D-10D	HAMPTON PARK
7C	HARTLEY SQUARE
6C	HEATHGATE
8C	HEDGECOCK PLACE
6H	HENDRIX ST APARTMENTS
8B	HERITAGE RIDGE TOWNHOMES
7G	HICKORY HEIGHTS
6H	HICKORY HILL
9G	HICKSWOOD CROSSING LUXURY CONDOS
9G	HICKSWOOD FOREST
9G	HICKSWOOD FOREST VI
9G	HICKSWOOD TOWNHOMES
4G	HIDDEN CREEK
5F-6F	HIGH POINT UNIVERSITY
9G	HIGHBROOK APARTMENTS
2F	HIGHLAND RIDGE APARTMENTS
11J	HIGHLANDS
6D	HILLCREST MANOR CONDOS
2B	HILLSIDE TRACE
3E	HILLWOOD APARTMENTS
4G	HINSHAW SUBDIVISION
10E	HUNTER OAKS
7C	HUNTERS POINT APARTMENTS
9D-E	HUNTINGTON PARK
10C-D	HUTTONS LAKE

I

10D	INDIAN MEADOWS
9E	INDIGO POINTE
7C	INGLESIDE DR APARTMENTS

J

8D	JAMES COURT
10J	JAMES LANDING
11J	JAMES LANDING COMMERCIAL PARK
10I-J	JAMESFORD MEADOWS
5G-6G	JC MORGAN APARTMENTS
8G	JOHN H LONGAKER
10D	JOHNSON PLACE
3C	JUANITA HILLS

K

3E	KENDALL APARTMENTS
3E	KENILWORTH COURT APARTMENTS
3F	KENILWORTH DR APARTMENTS
3E	KING ST APARTMENTS
5G	KIVETT DRIVE INDUSTRIAL PARK

L

4E	LAKE AV APARTMENTS
9E	LAKE FOREST
7E	LAKE HILL TRACE
9F	LAKE POINTE CONDOS
8E	LAKE RIDGE
4E	LAKE ROAD APARTMENTS
9E	LAKES EDGE
10H	LAKESIDE AT NOTTINGHAM
7E	LAKESIDE ESTATES
10D	LALIQUE
7F	LASSITER WOODS
10H	LAUREL BLUFF APARTMENTS
8B-C	LAUREL OAK RANCH
8B	LAUREL SPRINGS APARTMENT HOMES
7B	LAUREL VILLAGE
3C	LAURELWOOD PARK APARTMENTS
5H	LAWNDALE APARTMENTS
7F	LEEDS PARK
12D	LEGACY AT SANDY RIDGE
11F-12F	LILLIEFIELD
6G	LONDON WOODS

M

7F	MADISON PARK
8C	MASON MANOR APARTMENTS

6H MAXINE JENNINGS
3G MCWAY INDUSTRIAL PARK
11D MEADOW CREEK
10C-D MEADOW VALLEY SUBDIVISION
8C MEADOWBROOK APARTMENTS
9H MEADOWRIDGE AT THE GREENWAY
6H MEADOWVIEW ACRES
8H MENDENHALL MILL
9E MILL POINTE
4E-F MOREHEAD COURT APARTMENTS
10I MORRIS FARM

N

2G N HALL ST APARTMENTS
4D N ROTARY DR APARTMENTS
10G NANTUCKET VILLAGE
4G NATHAN HUNT DR APARTMENTS
5E NEW GATE GARDEN APARTMENTS
5F NEW GATE GARDENS
7G NEW SALEM TOWNHOMES
4E NEWGATE APARTMENTS
9E NORTH SHORE
7D NORTHBRIDGE TOWNHOMES
7D NORTHPOINT ESTATES CONDOS
8G-9H NORTHVIEW ESTATES

O

10F OAK HOLLOW BUILDERS
9F-10F OAK HOLLOW ESTATES
7G OAKMONT CONDOS
8D-9D OAKVIEW ESTATES
7E/8E OAKVIEW TERRACE APARTMENTS
4E OAKWOOD APARTMENTS
9C OLD MILL ESTATES CONDOS
9C OLD MILL NORTH CONDOS
9D-10D OLDE EDEN
10D ORCHARD KNOB TOWNHOMES
7D OXFORD HOUSE

P

10H PALLADIUM PARK APARTMENTS
9H PARK HILL TOWNHOMES
4E-F PARK TERRACE
11I PARKWAY VILLAGE
11F PEACEFORD MEADOWS
2G-2H PEGRAM AV APARTMENTS
10J PENINSULA AT JAMES LANDING
5B PENNFIELD
7H PENNYBYRN AT MARYFIELD
9E PETERS COVE
11I PIEDMONT TRACE
6E-F PINEWOOD
8E PIPERS WAY
3B PLANTERS WALK
10G POINTER PLACE
5I PRAISE AND WORSHIP CENTER

Q

7F QUAIL RUN FARM

R

7D RAINTREE APARTMENTS
9C-D REECELAND
9H RIDEGEVIEW
5B RIDGELAND DOWNS
12D-E RIVER LANDING AT SANDY RIDGE
11I RIVER RIDGE
8F RIVER TRACE
8F-G RIVER TRACE TOWNHOMES
11I RIVER VIEW TOWNHOMES
4H ROBERTS COURT APARTMENTS
4H ROBERTS LANE APARTMENTS
5C ROBINHOOD MANOR CONDOS
6G-H ROLLING ACRES
6G ROLLING GREEN ESTATES
5F ROSEWOOD APARTMENTS
5D ROWELLA APARTMENTS

S

5H S SCIENTIFIC ST APARTMENTS
12E-13E SADDLE BROOK
9E SAILING POINT
4G SALES ST APARTMENTS
2G SCOTTSWOOD TERRACE
11F SEVRON OAKS AT BENT TREE
7C SHADOW VALLEY TOWNHOMES
5H SHERRILL PINES
5H SHERRILL PLACE
10F SHERWOOD FOREST
10E SHOREWOOD
10G SKEET CLUB DOWNS
10D SKEET CLUB RIDGE
11F-G SOUTHERN CHASE AT BENT TREE
3E-F SOUTHGATE APARTMENTS
2H SOUTHPARK
2C SOUTHWEST INDUSTRIAL PARK
3C SOUTHWIND VILLAGE
3H SPRING LAKE VILLAGE
4E SPRING VALLEY APARTMENTS
2G SPRINGBROOK MEADOWS VILLAS
2H SPRINGFIELD OAKS
3H SPRINGFIELD WOODS
10D ST ANDREWS TOWNHOMES
10F ST CHARLES PLACE
6I STONEHEDGE
6I STONEHEDGE TOWNHOMES
6F SUFFOLK PLACE APARTMENTS
7E SUMMIT APARTMENTS
8G SUNSET HOLLOW
5D SUNSET SQUARE
10G SUTTON PLACE
5A SWANS LANDING
5A-B SWANSGATE
2G SWATHMORE APARTMENTS
2F SWATHMORE AV INDUSTRIAL PARK

T

8E TANYARD OAKS
11H TARRANT TRACE
10F TEALBRIAR

10F	TECUMSEH
7F	THE ARBORS
6F	THE CLOISTERS APARTMENTS
9E	THE COTTAGES
7D	THE CROSSING APARTMENTS
10E	THE GABLES
10H	THE GLEN AT NOTTINGHAM
10H	THE GLEN AT NOTTINGHAM
10H	THE GLEN AT NOTTINGHAM
10E	THE LANDING AT WATERVIEW
8H	THE MEADOWS AT JAMESTOWN
8H	THE MICHAELS
6C	THE VILLAGE AT CHEROKEE HILLS
8G	THE WOODS AT GRASSY CREEK
7F	THP APARTMENTS
10I	TIMBERBROOKE
8F	TIMBERLAKE
6F	TRAILS CROSSING CONDOS
11F	TRAPPERS RUN
11F	TRELLISES AT PIEDMONT CROSSING
4H	TRIANGLE RIDGE
10E	TURTLE CREEK
10D	TUXEDO PARK
2F-3F	TYSON COURT APARTMENTS
2F-3F	TYSON ST APARTMENTS

U

6E	U-VILLE

V

9C-10D	VIKING VILLAGE
9D	VILLAGE NORTH CONDOS
3C	VILLAS AT PINE CREEK
9D	VINEYARD TOWNHOMES

W

4D-E	W GREEN APARTMENTS
11F	WALNUT CREEK
3E	WARD AVENUE TOWNHOUSES
11F-10G	WATERFORD
10G	WATERFORD VILLAGE
8F	WATERFRONT TOWNHOMES
8E	WATERMARK CONDOS
4C	WESLEYAN ARMS
8G	WESTBEND
8G	WESTBEND
6H	WESTBURY WAY
6C	WESTCHESTER KEY APARTMENTS
5D	WESTLOCKE APARTMENTS
10F	WESTON SHORES
7C	WESTOVER GARDENS
7C	WESTOVER GARDENS NORTH
7B-C	WESTOVER PARK
7C	WESTOVER RIDGE
3C	WESTWOOD HEIGHTS APARTMENTS
10E	WEXFORD
10E	WHITE FENCES
10F-G	WHITES MILL ESTATES
9G	WHITESTONE
4C	WICKLIFF TERRACE CONDOMINIUMS
14F	WILLARD TUCKER
3F	WILLIAM BOOTH GARDENS
8G	WILLIAMS GROVE
7D	WILLIAMSBURG GARDEN
4D	WILLIAMSBURG WEST
4D	WILLIAMSBURG WEST
8C	WILLOW WOODS APARTMENTS
6F-7F	WILTSHIRE
7E	WINDCHASE TOWNHOMES
10D	WINDSOR
5H	WINDWOOD APARTMENTS
5H	WOODBROOK APARTMENTS
8E	WOODCREST PARK
8E	WOODY SHORES COVE
9G	WYNNFIELD
3B	WYNNGATE

Y

10J	YORKTOWN POINT AT JAMES LANDING

1C

2C

2B

2D

1B

1D

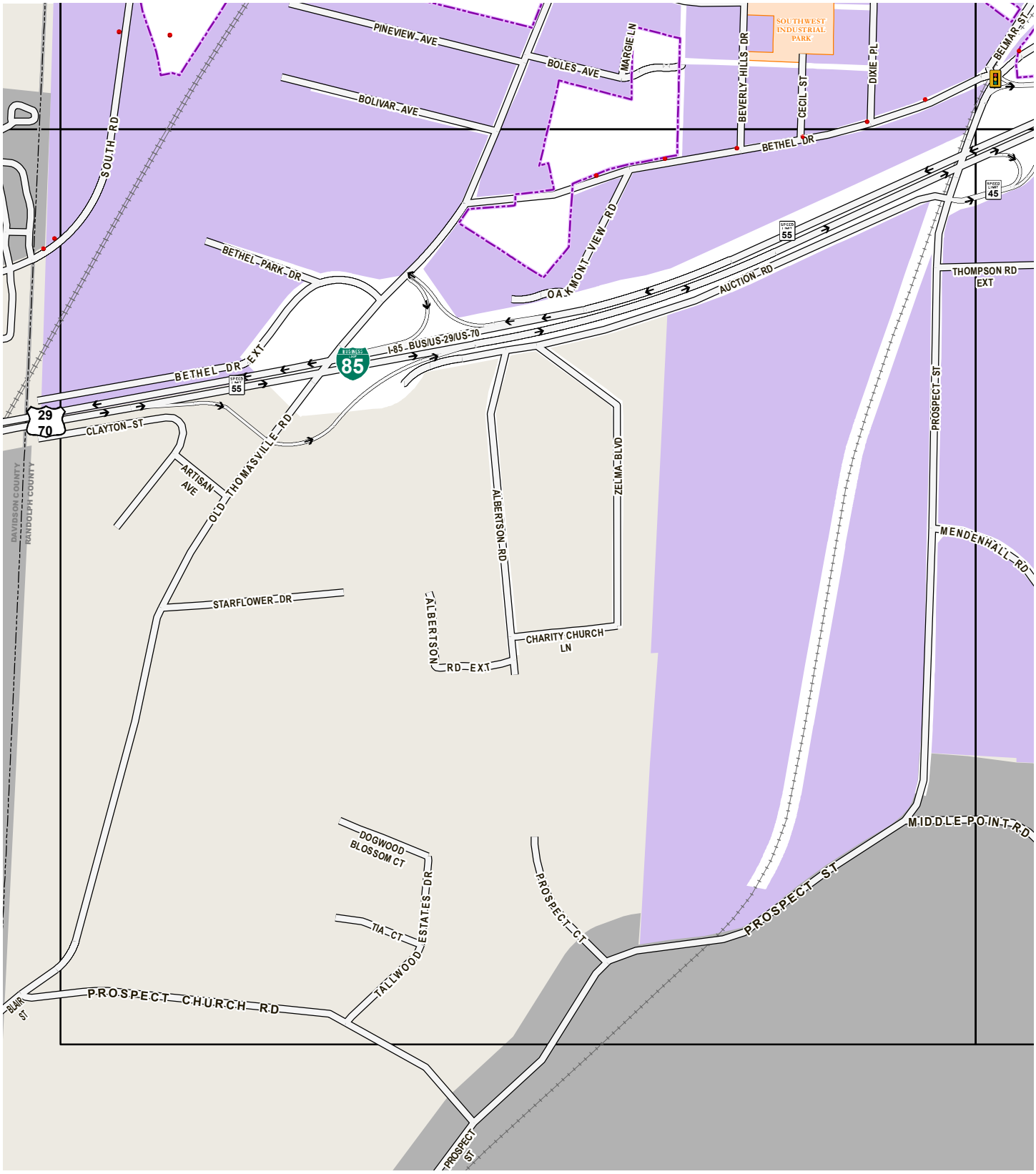

HIGH POINT
NORTH CAROLINA'S INTERNATIONAL CITY™

MAP PREPARED BY
HIGH POINT MPO
211 S. HAMILTON STREET
HIGH POINT, NC 27261
(336) 883-3225
WWW.HIGHPOINTNC.GOV

N W E S

500 0 500 1,000 FEET

MAP LEGEND

- FIRE HYDRANTS
- SIDEWALKS
- GREENWAY
- RAILROADS
- SUBDIVISIONS
- CITY ETJ
- CITY PLANNING AREA
- CITY LIMITS

DISCLAIMER: This map is provided as a public information resource and every reasonable effort has been made to assure the quality of the map. This data, information, and related graphics are not legal documents and are not intended to be used as such. The High Point Metropolitan Planning Organization (HPMPO) makes no warranty, expressed or implied, as to the accuracy, reliability, utility, or completeness of this information. The HPMPO assumes no liability either for any errors, omissions, or inaccuracies in the information provided regardless of the cause of such or for any decision made, action taken, or action not taken by the user in reliance upon any maps or information provided herein.

1D

2D

2C

2E

1C

1E

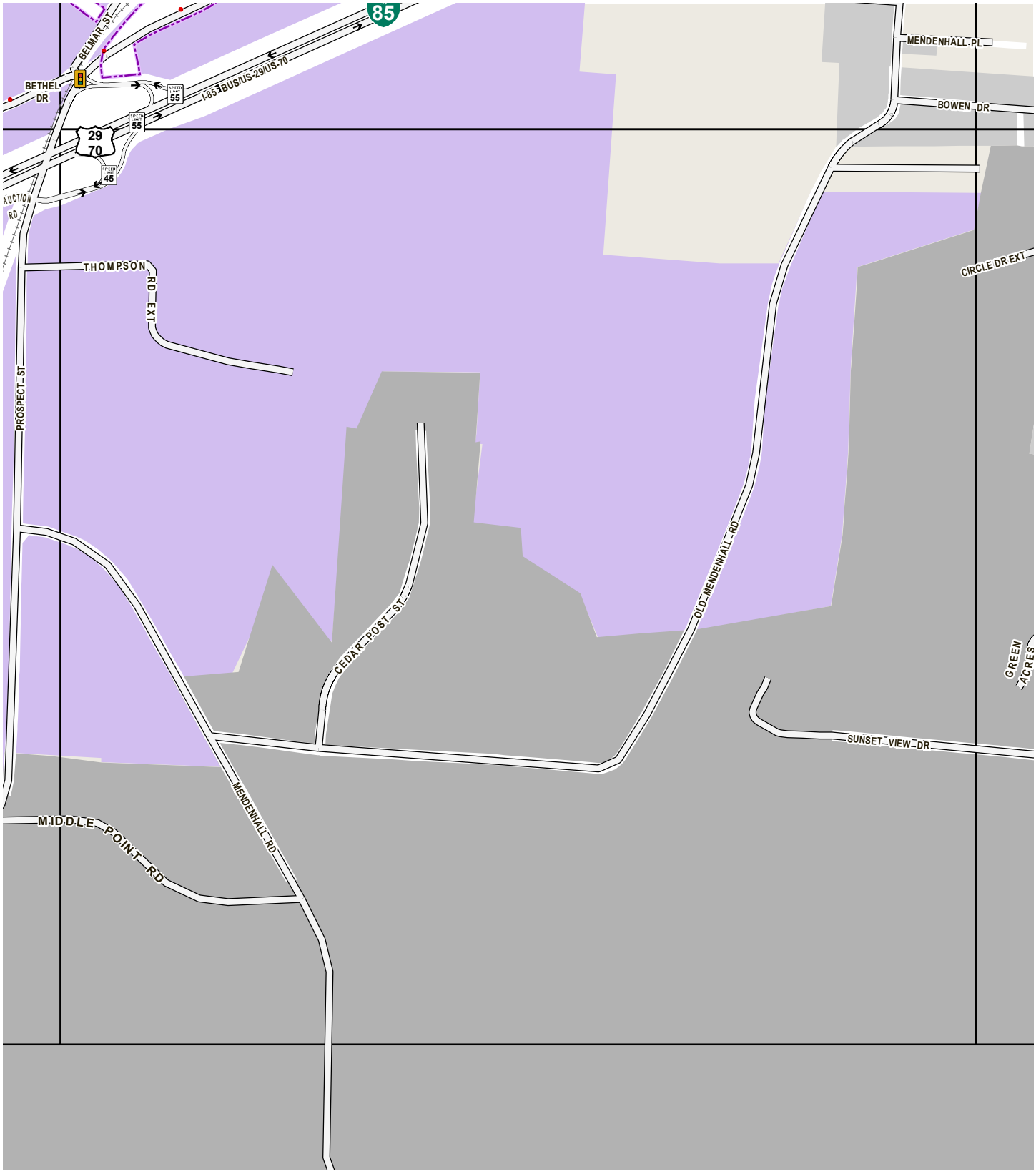

Map prepared by
HIGH POINT MPO
211 S. Hamilton Street
High Point, NC 27261
(336) 883-3225
www.highpointnc.gov

North Carolina's International City™

N W E S

500 0 500 1,000 Feet

Map Legend

- Fire Hydrants
- Sidewalks
- Greenway
- Railroads
- Subdivisions
- City ETJ
- City Planning Area
- City Limits

DISCLAIMER: This map is provided as a public information resource and every reasonable effort has been made to assure the quality of the map. This data, information, and related graphics are not legal documents and are not intended to be used as such. The High Point Metropolitan Planning Organization (HPMPO) makes no warranty, expressed or implied, as to the accuracy, reliability, utility, or completeness of this information. The HPMPO assumes no liability either for any errors, omissions, or inaccuracies in the information provided regardless of the cause of such or for any decision made, action taken, or action not taken by the user in reliance upon any maps or information provided herein.

1E

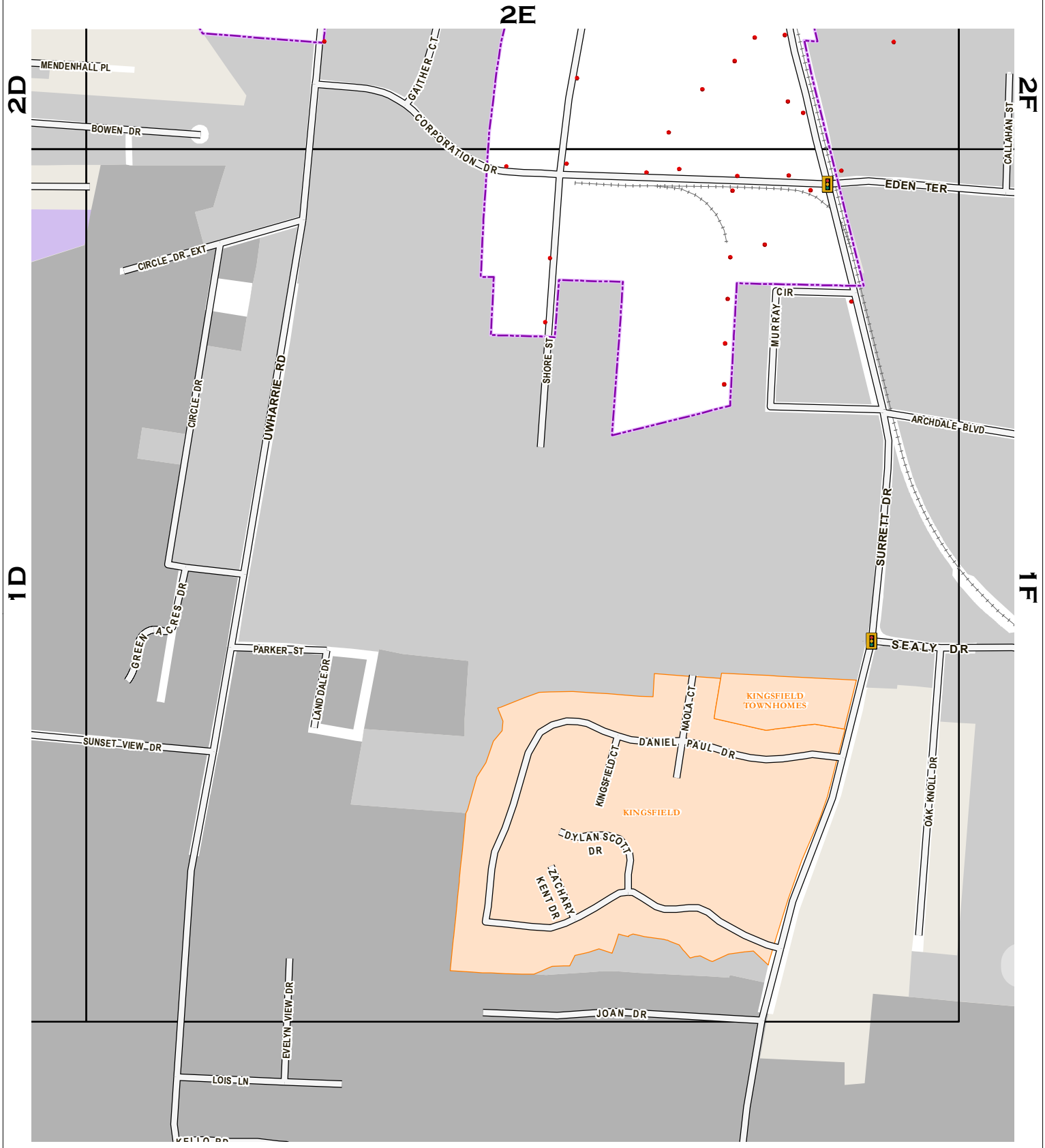

MAP PREPARED BY
HIGH POINT MPO
211 S. HAMILTON STREET
HIGH POINT, NC 27261
(336) 883-3225
WWW.HIGHPOINTNC.GOV

NORTH CAROLINA'S INTERNATIONAL CITY™

N W E S

500 0 500 1,000 FEET

MAP LEGEND

- FIRE HYDRANTS
- SIDEWALKS
- GREENWAY
- RAILROADS
- SUBDIVISIONS
- CITY ETJ
- CITY PLANNING AREA
- CITY LIMITS

DISCLAIMER: This map is provided as a public information resource and every reasonable effort has been made to assure the quality of the map. This data, information, and related graphics are not legal documents and are not intended to be used as such. The High Point Metropolitan Planning Organization (HPMPO) makes no warranty, expressed or implied, as to the accuracy, reliability, utility, or completeness of this information. The HPMPO assumes no liability either for any errors, omissions, or inaccuracies in the information provided regardless of the cause of such or for any decision made, action taken, or action not taken by the user in reliance upon any maps or information provided herein.

2B

3B

3A 3C

2A 2C

1A 1C

1B

POPE MOORE RD
JACOB BRENT RD
GARCIA KENNEDY RD
CECIL ST
SUNSET DR
WENGLISH RD
PRINCETON AV
MERIDIAN AV
CANDACE CT
HILLSIDE TRACE
LANDON LN
NATHAN CT
SHANDA CT
PAUL KENNEDY RD
MARVIN RD
NATIONAL HWY
68
45
MARIETTA CT
PRINCETON CIR
RICKARD RD
CARRINGTON LN
TEAGUE DR
LARKSPUR LN
HASTY SCHOOL RD
TRANSIT AVE
VON LOGAN DR
WASHBOARD RD
N FORREST DR
BURL KENNEDY RD
DONVIC DR
SOUTH RD
GRICLAR ST
DAVIDSON COUNTY
GUILFORD COUNTY
DAVIDSON COUNTY
RANDOLPH COUNTY

Map prepared by
High Point MPO
211 S. Hamilton Street
High Point, NC 27261
(336) 883-3225
www.highpointnc.gov

North Carolina's International City™

N W E S

500 0 500 1,000 Feet

Map Legend

- Fire Hydrants
- Sidewalks
- Greenway
- Railroads
- Subdivisions
- City ETJ
- City Planning Area
- City Limits

DISCLAIMER: This map is provided as a public information resource and every reasonable effort has been made to assure the quality of the map. This data, information, and related graphics are not legal documents and are not intended to be used as such. The High Point Metropolitan Planning Organization (HPMPO) makes no warranty, expressed or implied, as to the accuracy, reliability, utility, or completeness of this information. The HPMPO assumes no liability either for any errors, omissions, or inaccuracies in the information provided regardless of the cause of such or for any decision made, action taken, or action not taken by the user in reliance upon any maps or information provided herein.

2C

3C

3B 3D

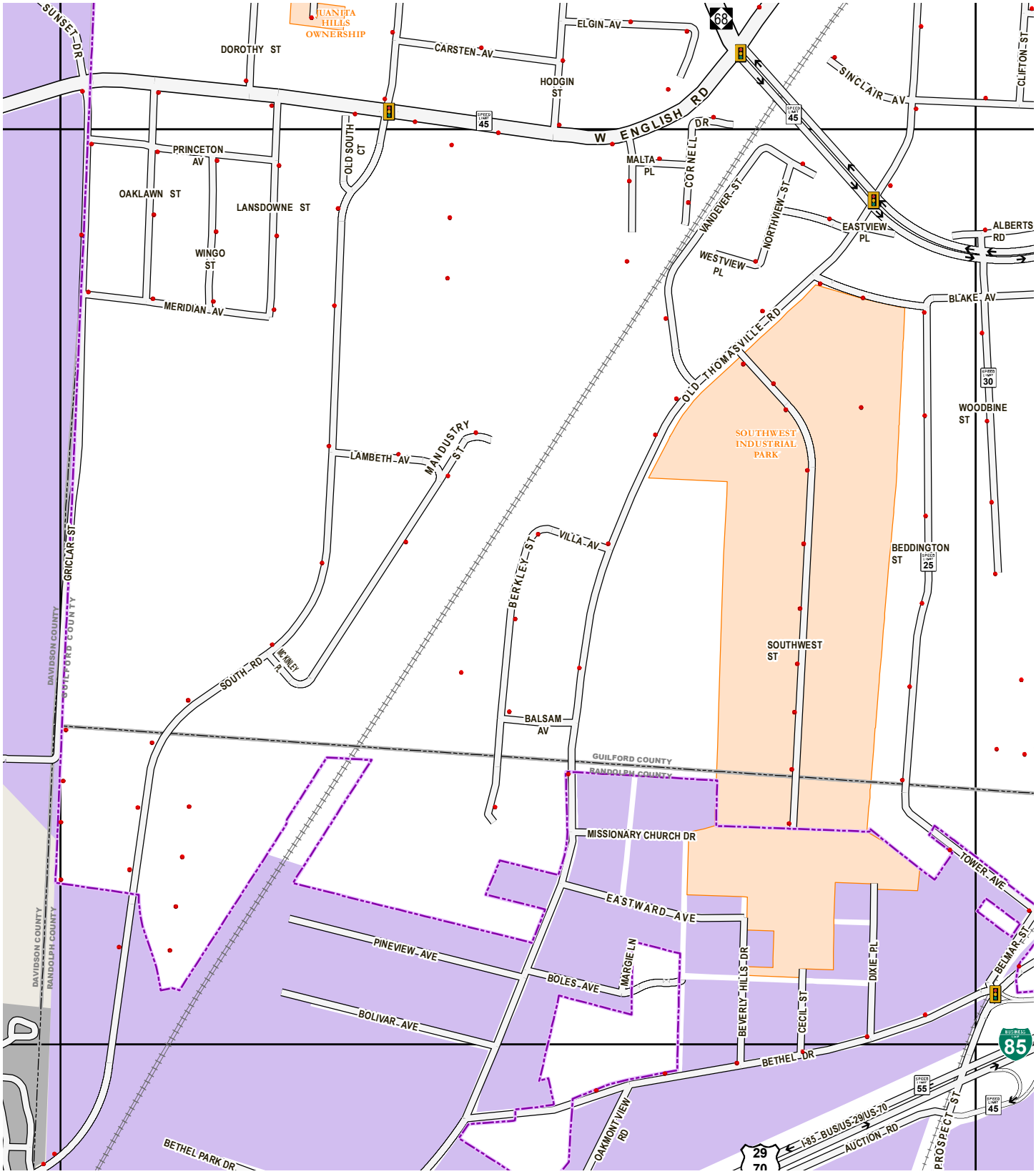

2B 2D

1B 1D

1C

Map prepared by
High Point MPO
211 S. Hamilton Street
High Point, NC 27261
(336) 883-3225
www.highpointnc.gov

North Carolina's International City™

N W E S

500 0 500 1,000 Feet

Map Legend

- Fire Hydrants
- Sidewalks
- Greenway
- Railroads
- Subdivisions
- City ETJ
- City Planning Area
- City Limits

DISCLAIMER: This map is provided as a public information resource and every reasonable effort has been made to assure the quality of the map. This data, information, and related graphics are not legal documents and are not intended to be used as such. The High Point Metropolitan Planning Organization (HPMPO) makes no warranty, expressed or implied, as to the accuracy, reliability, utility, or completeness of this information. The HPMPO assumes no liability either for any errors, omissions, or inaccuracies in the information provided regardless of the cause of such or for any decision made, action taken, or action not taken by the user in reliance upon any maps or information provided herein.

2D

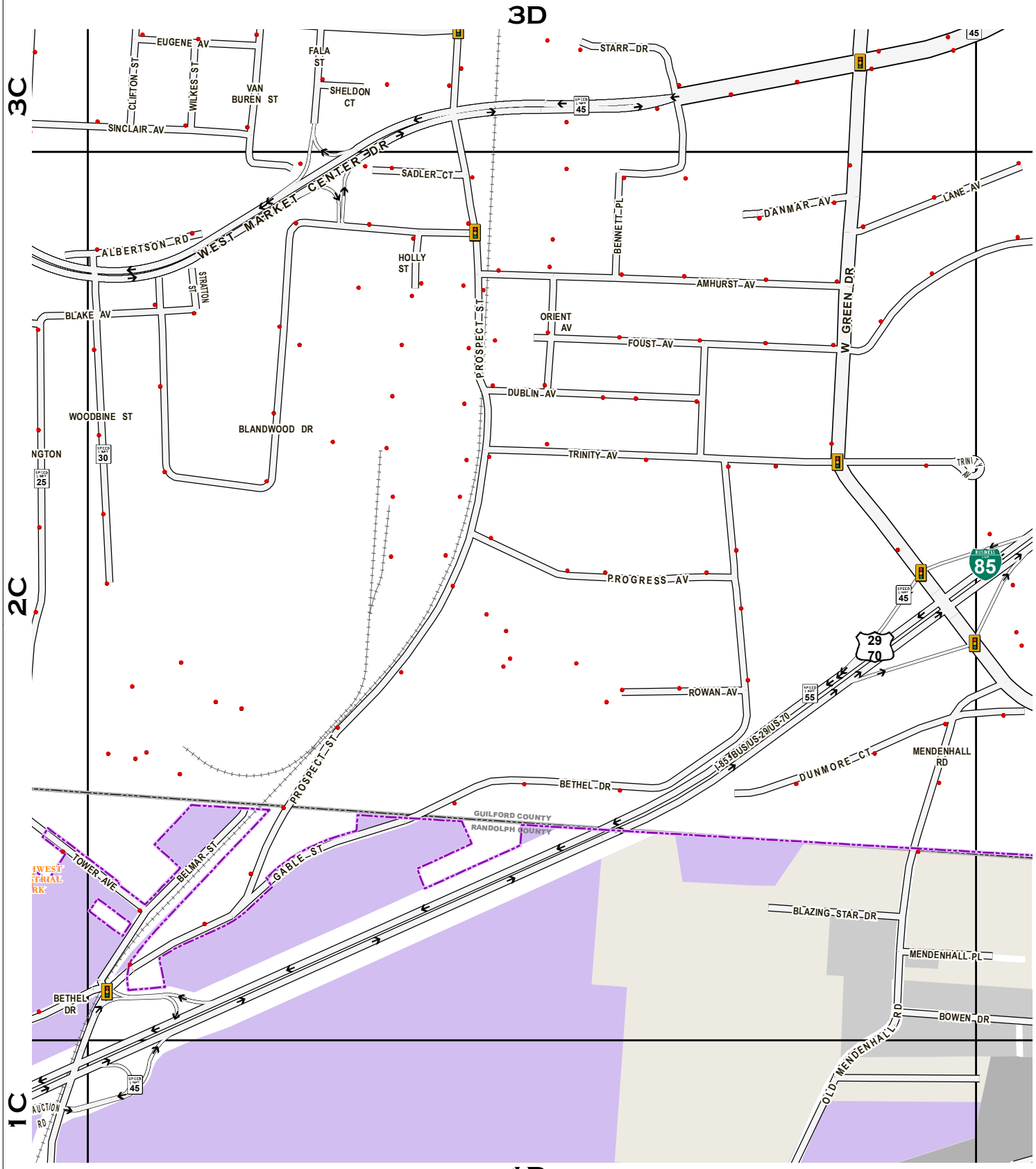

Map prepared by
High Point MPO
211 S. Hamilton Street
High Point, NC 27261
(336) 883-3225
www.highpointnc.gov

North Carolina's International City™

N W E S

500 0 500 1,000 Feet

Map Legend

- Fire Hydrants
- Sidewalks
- Greenway
- Railroads
- Subdivisions
- City ETJ
- City Planning Area
- City Limits

DISCLAIMER: This map is provided as a public information resource and every reasonable effort has been made to assure the quality of the map. This data, information, and related graphics are not legal documents and are not intended to be used as such. The High Point Metropolitan Planning Organization (HPMPO) makes no warranty, expressed or implied, as to the accuracy, reliability, utility, or completeness of this information. The HPMPO assumes no liability either for any errors, omissions, or inaccuracies in the information provided regardless of the cause of such or for any decision made, action taken, or action not taken by the user in reliance upon any maps or information provided herein.

2E

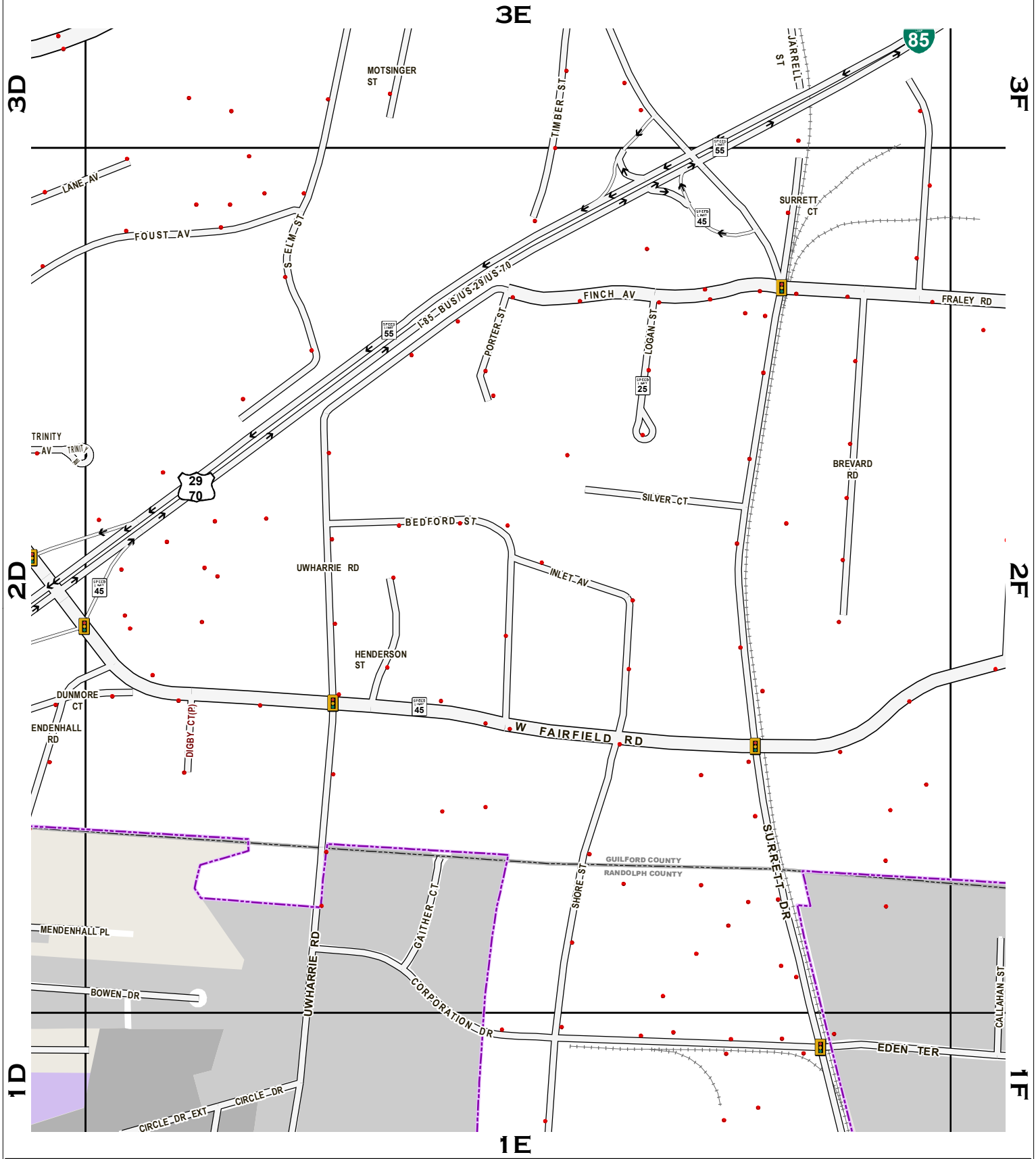

Map prepared by
High Point MPO
211 S. Hamilton Street
High Point, NC 27261
(336) 883-3225
www.highpointnc.gov

North Carolina's International City™

N W E S

500 0 500 1,000 Feet

Map Legend

- Fire Hydrants
- Sidewalks
- Greenway
- Railroads
- Subdivisions
- City ETJ
- City Planning Area
- City Limits

DISCLAIMER: This map is provided as a public information resource and every reasonable effort has been made to assure the quality of the map. This data, information, and related graphics are not legal documents and are not intended to be used as such. The High Point Metropolitan Planning Organization (HPMPO) makes no warranty, expressed or implied, as to the accuracy, reliability, utility, or completeness of this information. The HPMPO assumes no liability either for any errors, omissions, or inaccuracies in the information provided regardless of the cause of such or for any decision made, action taken, or action not taken by the user in reliance upon any maps or information provided herein.

2F

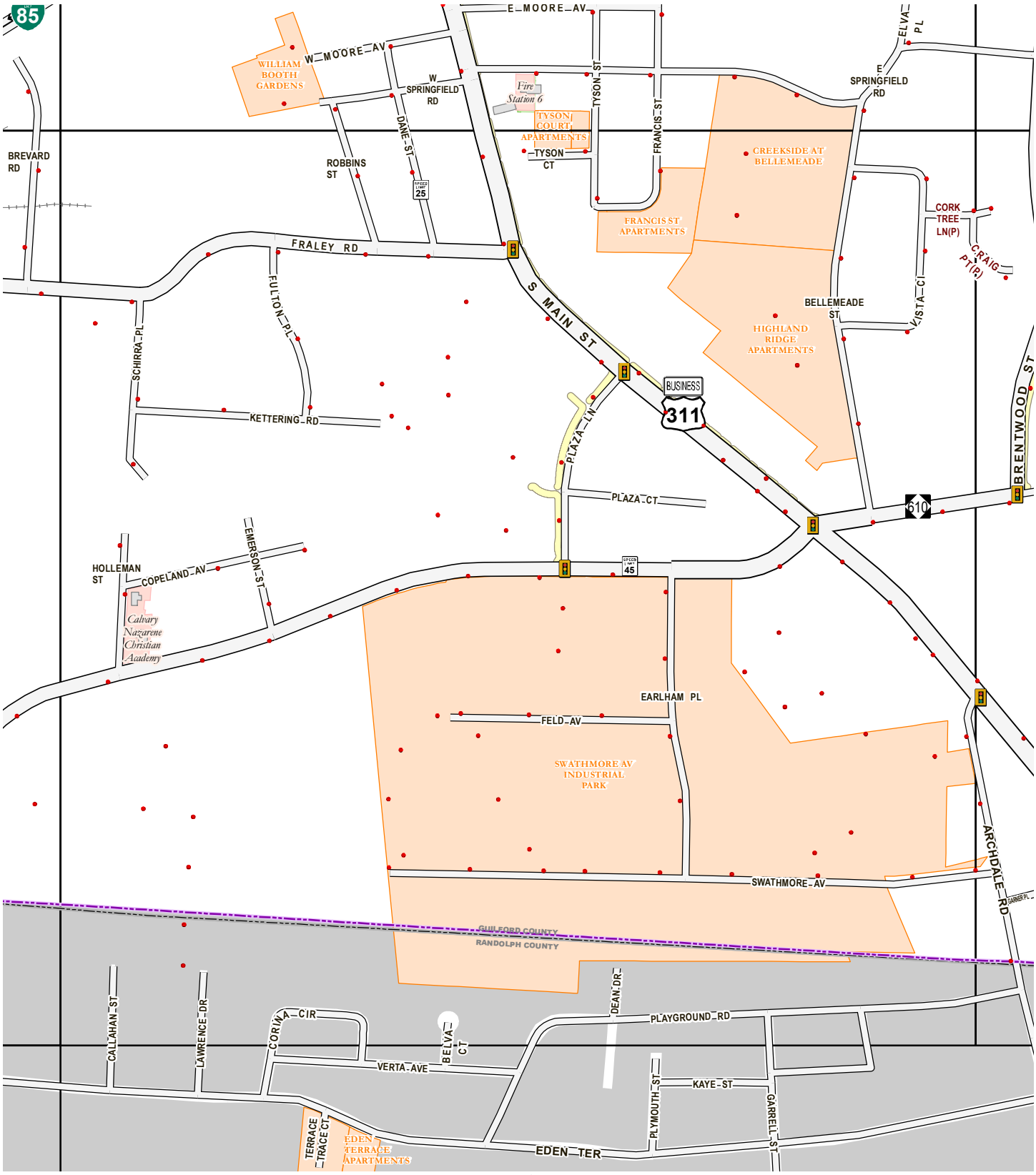

HIGH POINT
NORTH CAROLINA'S INTERNATIONAL CITY™

MAP PREPARED BY
HIGH POINT MPO
211 S. HAMILTON STREET
HIGH POINT, NC 27261
(336) 883-3225
WWW.HIGHPOINTNC.GOV

N W E S

500 0 500 1,000 FEET

MAP LEGEND

- FIRE HYDRANTS
- SIDEWALKS
- GREENWAY
- RAILROADS
- SUBDIVISIONS
- CITY ETJ
- CITY PLANNING AREA
- CITY LIMITS

DISCLAIMER: This map is provided as a public information resource and every reasonable effort has been made to assure the quality of the map. This data, information, and related graphics are not legal documents and are not intended to be used as such. The High Point Metropolitan Planning Organization (HPMPO) makes no warranty, expressed or implied, as to the accuracy, reliability, utility, or completeness of this information. The HPMPO assumes no liability either for any errors, omissions, or inaccuracies in the information provided regardless of the cause of such or for any decision made, action taken, or action not taken by the user in reliance upon any maps or information provided herein.

2G

3G

3F

3H

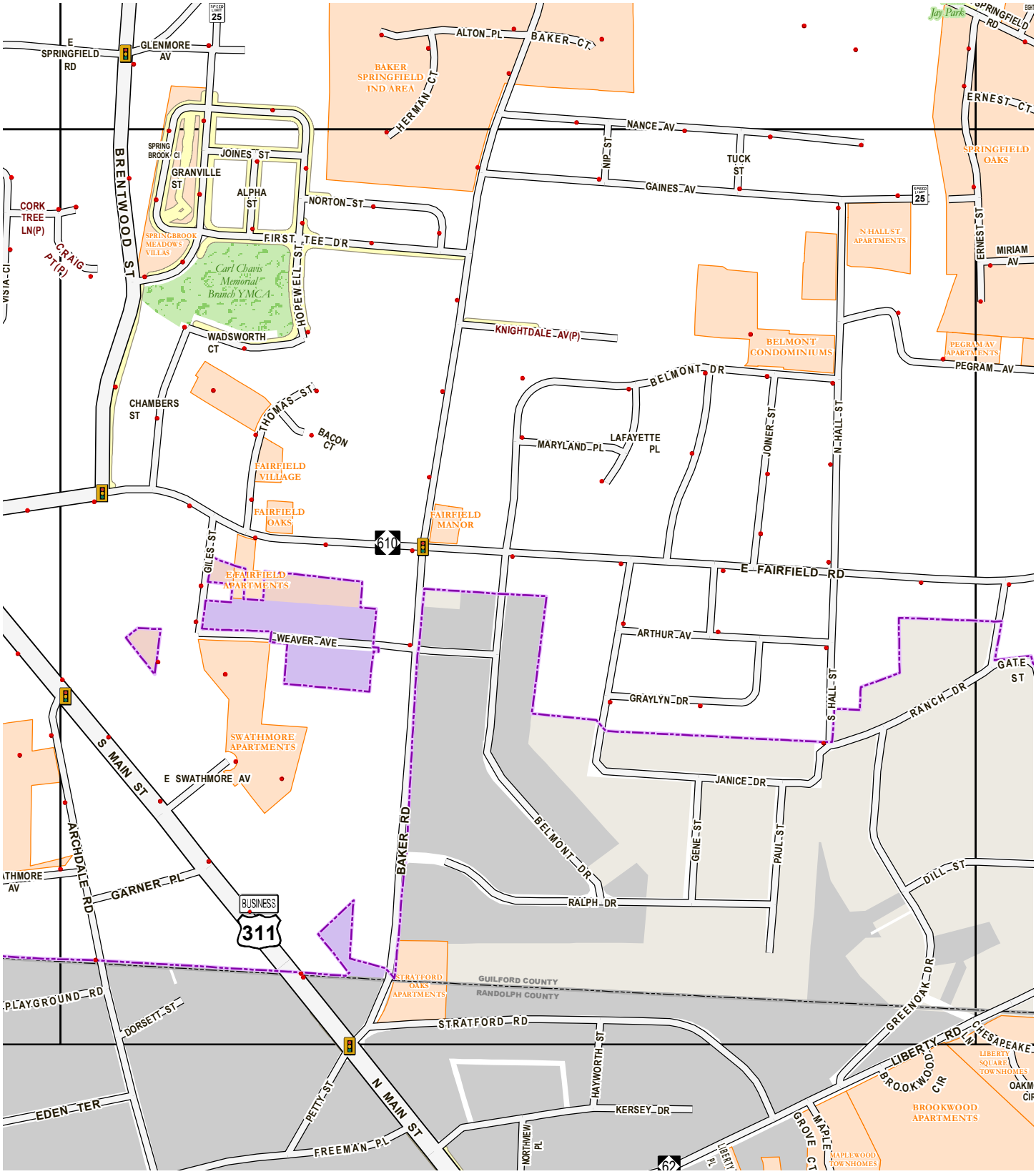

2F

2H

1F

1H

1G

Map prepared by
High Point MPO
211 S. Hamilton Street
High Point, NC 27261
(336) 883-3225
www.highpointnc.gov

North Carolina's International City™

N W E S

500 0 500 1,000 Feet

Map Legend

- Fire Hydrants
- Sidewalks
- Greenway
- Railroads
- Subdivisions
- City ETJ
- City Planning Area
- City Limits

DISCLAIMER: This map is provided as a public information resource and every reasonable effort has been made to assure the quality of the map. This data, information, and related graphics are not legal documents and are not intended to be used as such. The High Point Metropolitan Planning Organization (HPMPO) makes no warranty, expressed or implied, as to the accuracy, reliability, utility, or completeness of this information. The HPMPO assumes no liability either for any errors, omissions, or inaccuracies in the information provided regardless of the cause of such or for any decision made, action taken, or action not taken by the user in reliance upon any maps or information provided herein.

2H

3H

3G

3I

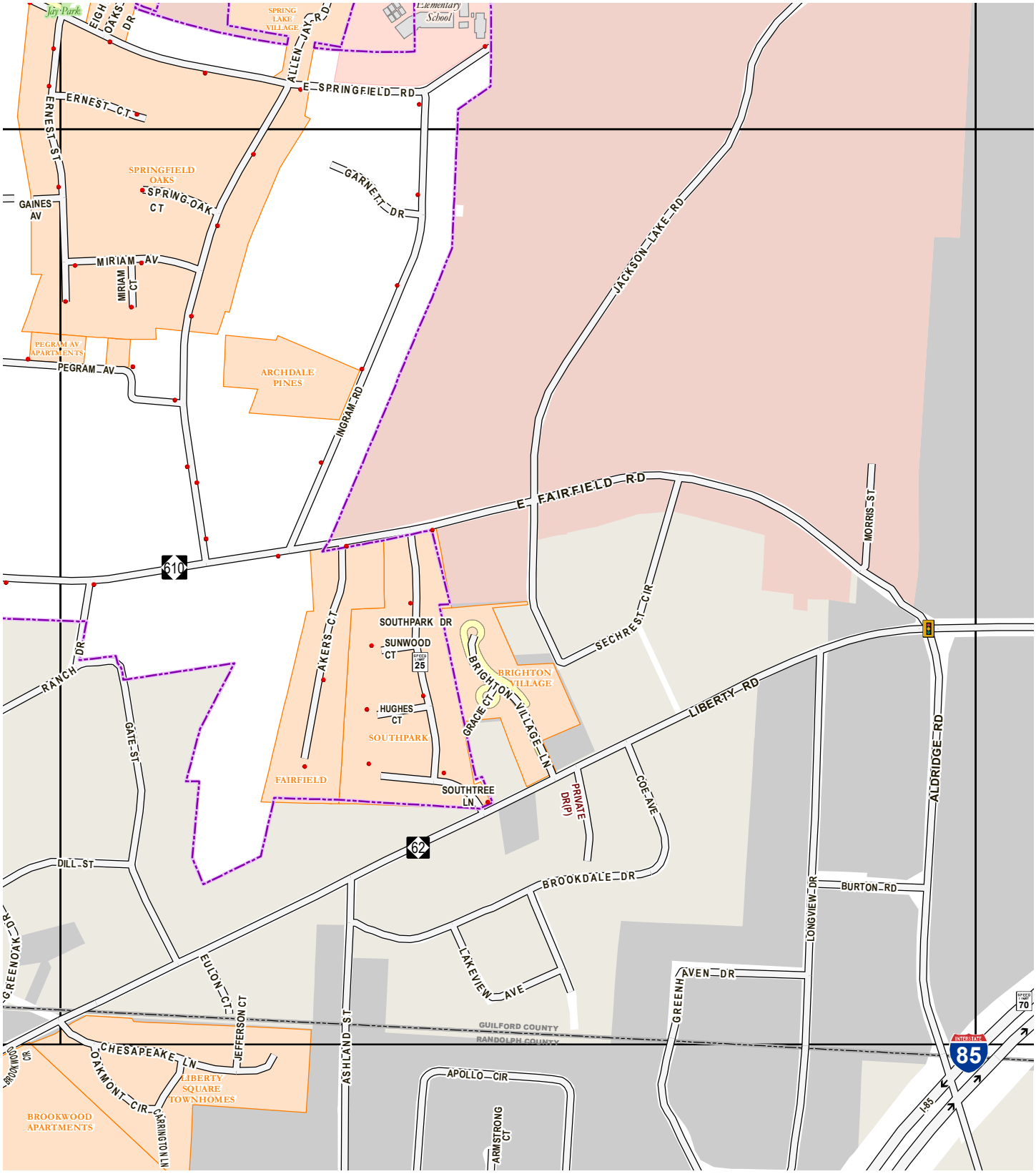

1G

1I

1H

HIGH POINT
NORTH CAROLINA'S INTERNATIONAL CITY™

MAP PREPARED BY
HIGH POINT MPO
211 S. HAMILTON STREET
HIGH POINT, NC 27261
(336) 883-3225
WWW.HIGHPOINTNC.GOV

N W E S

500 0 500 1,000 FEET

MAP LEGEND

- FIRE HYDRANTS
- SIDEWALKS
- GREENWAY
- RAILROADS
- SUBDIVISIONS
- CITY ETJ
- CITY PLANNING AREA
- CITY LIMITS

DISCLAIMER: This map is provided as a public information resource and every reasonable effort has been made to assure the quality of the map. This data, information, and related graphics are not legal documents and are not intended to be used as such. The High Point Metropolitan Planning Organization (HPMPO) makes no warranty, expressed or implied, as to the accuracy, reliability, utility, or completeness of this information. The HPMPO assumes no liability either for any errors, omissions, or inaccuracies in the information provided regardless of the cause of such or for any decision made, action taken, or action not taken by the user in reliance upon any maps or information provided herein.

2I

3I

3H

3J

2H

2J

1H

1J

1I

ADDINGTON RD

CECIL FARM RD

ESTHER CT

KERSEY VALLEY RD

LIBERTY RD

ALDRIDGE RD

I-85

OLD WEANT RD

WEANT RD

BLUEWOOD CT

MODLIN GROVE RD

WINDHAVEN CT

STAFFORDSHIRE DR

CHANTERELLE DR

WATERBURY DR

BOXENBURY DR

CHADWICK DR

GUILFORD COUNTY

RANDOLPH COUNTY

MAP PREPARED BY
HIGH POINT MPO
211 S. HAMILTON STREET
HIGH POINT, NC 27261
(336) 883-3225
WWW.HIGHPOINTNC.GOV

NORTH CAROLINA'S INTERNATIONAL CITY™

N W E S

500 0 500 1,000 FEET

MAP LEGEND

- FIRE HYDRANTS
- SIDEWALKS
- GREENWAY
- RAILROADS
- SUBDIVISIONS
- CITY ETJ
- CITY PLANNING AREA
- CITY LIMITS

DISCLAIMER: This map is provided as a public information resource and every reasonable effort has been made to assure the quality of the map. This data, information, and related graphics are not legal documents and are not intended to be used as such. The High Point Metropolitan Planning Organization (HPMPO) makes no warranty, expressed or implied, as to the accuracy, reliability, utility, or completeness of this information. The HPMPO assumes no liability either for any errors, omissions, or inaccuracies in the information provided regardless of the cause of such or for any decision made, action taken, or action not taken by the user in reliance upon any maps or information provided herein.

2J

3J

3I

3K

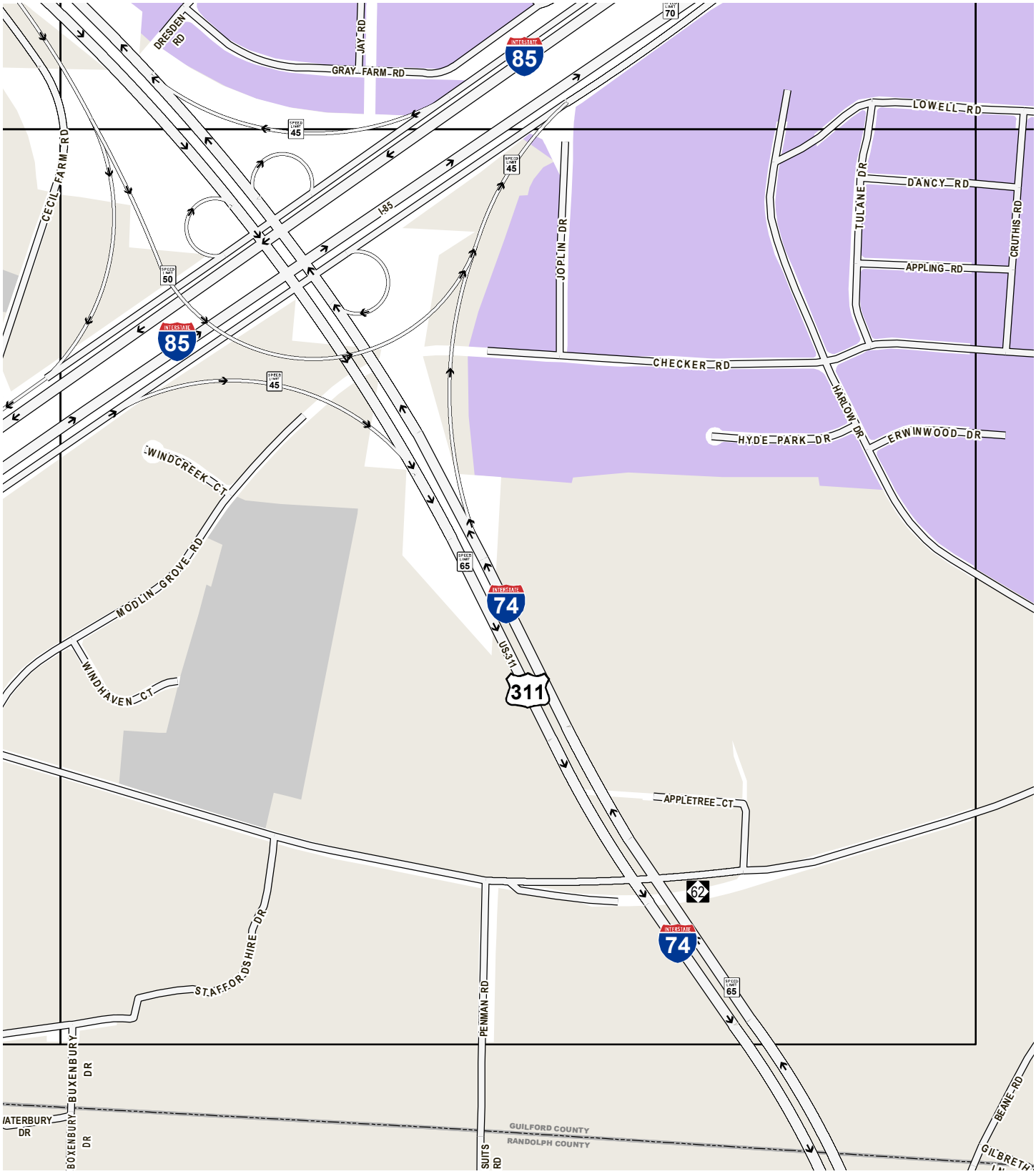

2I

2K

1I

1K

1J

Map prepared by
High Point MPO
211 S. Hamilton Street
High Point, NC 27261
(336) 883-3225
www.highpointnc.gov

North Carolina's International City™

N W E S

500 0 500 1,000 Feet

Map Legend

- Fire Hydrants
- Sidewalks
- Greenway
- Railroads
- Subdivisions
- City ETJ
- City Planning Area
- City Limits

DISCLAIMER: This map is provided as a public information resource and every reasonable effort has been made to assure the quality of the map. This data, information, and related graphics are not legal documents and are not intended to be used as such. The High Point Metropolitan Planning Organization (HPMPO) makes no warranty, expressed or implied, as to the accuracy, reliability, utility, or completeness of this information. The HPMPO assumes no liability either for any errors, omissions, or inaccuracies in the information provided regardless of the cause of such or for any decision made, action taken, or action not taken by the user in reliance upon any maps or information provided herein.

3A

4A

4AA

4B

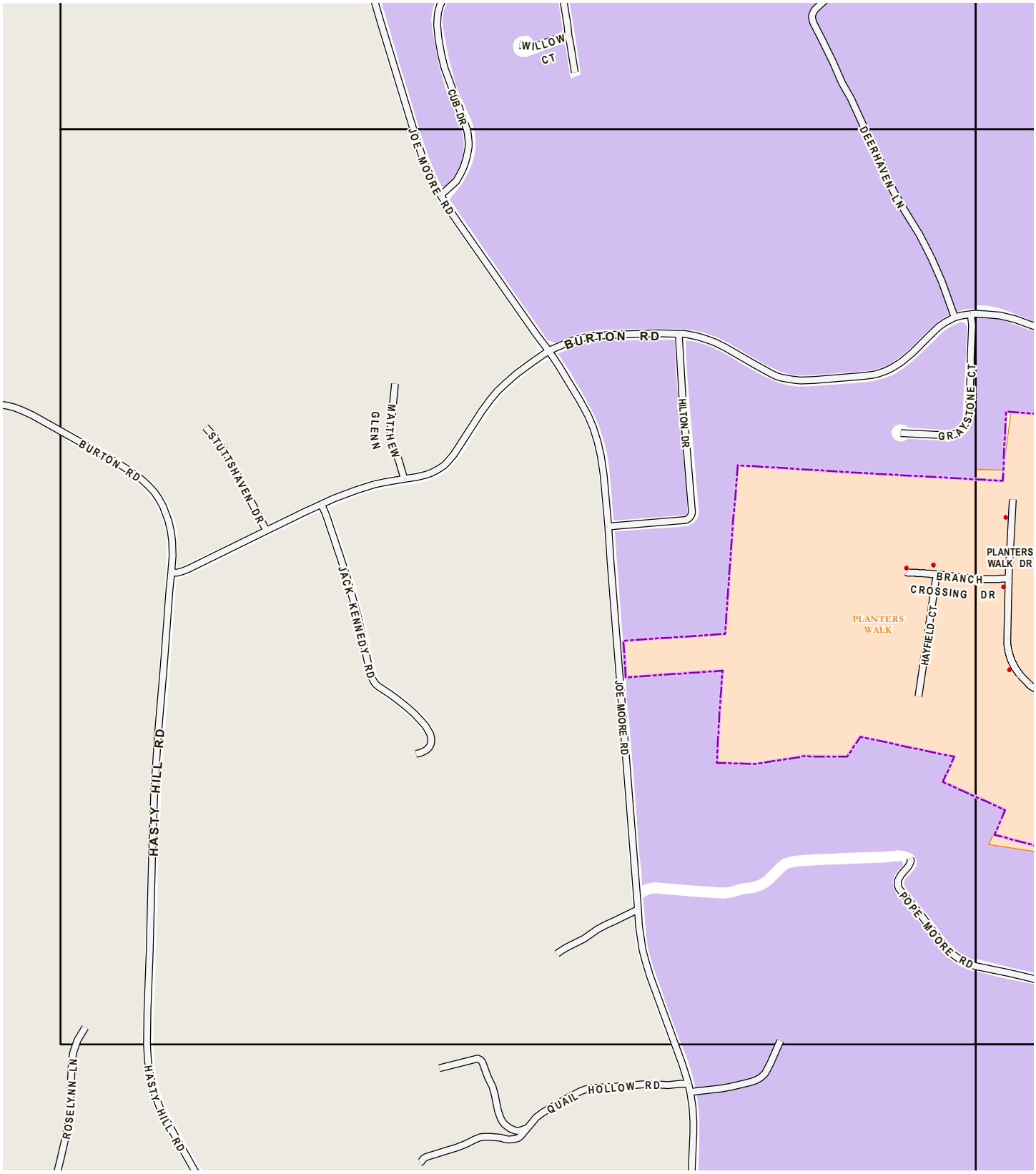

3AA

3B

2AA

2B

2A

Map prepared by
High Point MPO
211 S. Hamilton Street
High Point, NC 27261
(336) 883-3225
www.highpointnc.gov

North Carolina's International City™

N W E S

500 0 500 1,000 Feet

Map Legend

- Fire Hydrants
- Sidewalks
- Greenway
- Railroads
- Subdivisions
- City ETJ
- City Planning Area
- City Limits

DISCLAIMER: This map is provided as a public information resource and every reasonable effort has been made to assure the quality of the map. This data, information, and related graphics are not legal documents and are not intended to be used as such. The High Point Metropolitan Planning Organization (HPMPO) makes no warranty, expressed or implied, as to the accuracy, reliability, utility, or completeness of this information. The HPMPO assumes no liability either for any errors, omissions, or inaccuracies in the information provided regardless of the cause of such or for any decision made, action taken, or action not taken by the user in reliance upon any maps or information provided herein.

3B

4B

4A 4C

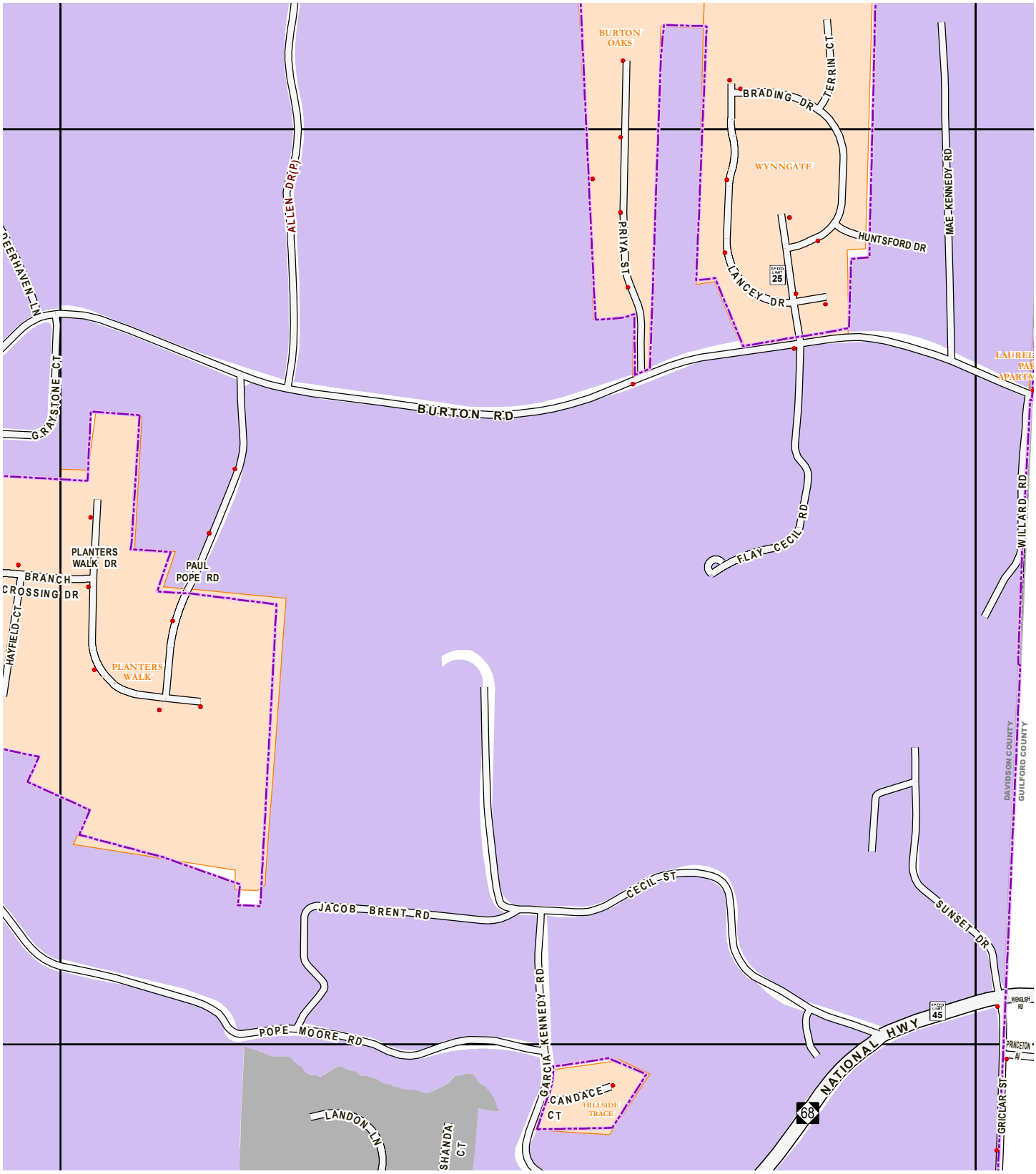

3A 3C

2A 2C

2B

Map prepared by
High Point MPO
211 S. Hamilton Street
High Point, NC 27261
(336) 883-3225
www.highpointnc.gov

North Carolina's International City™

N W E S

500 0 500 1,000 Feet

Map Legend

- Fire Hydrants
- Sidewalks
- Greenway
- Railroads
- Subdivisions
- City ETJ
- City Planning Area
- City Limits

DISCLAIMER: This map is provided as a public information resource and every reasonable effort has been made to assure the quality of the map. This data, information, and related graphics are not legal documents and are not intended to be used as such. The High Point Metropolitan Planning Organization (HPMPO) makes no warranty, expressed or implied, as to the accuracy, reliability, utility, or completeness of this information. The HPMPO assumes no liability either for any errors, omissions, or inaccuracies in the information provided regardless of the cause of such or for any decision made, action taken, or action not taken by the user in reliance upon any maps or information provided herein.

3C

4C

4B 4D 3B 3D 2B 2D

BROWNSFIELD CT
MAE KENNEDY RD
RINDLE DR
BURKSTON CT
CLIFFVALE DR
BURTON RUN
TURNEY CT
BURTON RUN RD
HAWICK DR
CLIFFVALE CT
BEXLEY CT
LAURELWOOD PARK APARTMENTS
VILLAS AT PINE CREEK
BURTON RD
WILLARD RD
DAVIDSON COUNTY
GUILFORD COUNTY
DOROTHY ST
MILLER ST
PEACE ST
SHADY LN
IRWIN AV
WRIGHT ST
BURTON AV
VICKERS AV
SOUTH RD
JUANITA HILLS
ANNMOORE CI
WESTWOOD HEIGHTS APARTMENTS
MORELAND AV
SOUTHWIND VILLAGE
JUANITA HILLS OWNERSHIP
JUANITA HILLS ST
SUNSET DR
CARSTEN AV
ELGIN AV
HODGIN ST
STONE PL
WESTCHESTER DR
ASHFORD CI
WESLEYAN ARMS
HOSPICE OF THE PIEDMONT
WHITTIER AV
CAREY AV
N WARD AV
EVERGREEN AV
EDGEWOOD DR
ROYAL OAK AV
BOYER ST
FAIR PL
SINCLAIR AV
CLIFTON ST
OLD THOMASVILLE RD
W ENGLISH RD
MALTA PL
CORNELL DR
VANDEVER ST
NORTHVIEW ST
EASTVIEW PL
WOODBINE
ALBER
GRICLAR ST
OAKLAWN ST
PRINCETON AV
WINGO ST
LANSDOWNE ST
OLD SOUTH CT

2C

HIGH POINT
NORTH CAROLINA'S INTERNATIONAL CITY™

MAP PREPARED BY
HIGH POINT MPO
211 S. HAMILTON STREET
HIGH POINT, NC 27261
(336) 883-3225
WWW.HIGHPOINTNC.GOV

N W E S

500 0 500 1,000 FEET

MAP LEGEND

- FIRE HYDRANTS
- SIDEWALKS
- GREENWAY
- RAILROADS
- SUBDIVISIONS
- CITY ETJ
- CITY PLANNING AREA
- CITY LIMITS

DISCLAIMER: This map is provided as a public information resource and every reasonable effort has been made to assure the quality of the map. This data, information, and related graphics are not legal documents and are not intended to be used as such. The High Point Metropolitan Planning Organization (HPMPO) makes no warranty, expressed or implied, as to the accuracy, reliability, utility, or completeness of this information. The HPMPO assumes no liability either for any errors, omissions, or inaccuracies in the information provided regardless of the cause of such or for any decision made, action taken, or action not taken by the user in reliance upon any maps or information provided herein.

3D

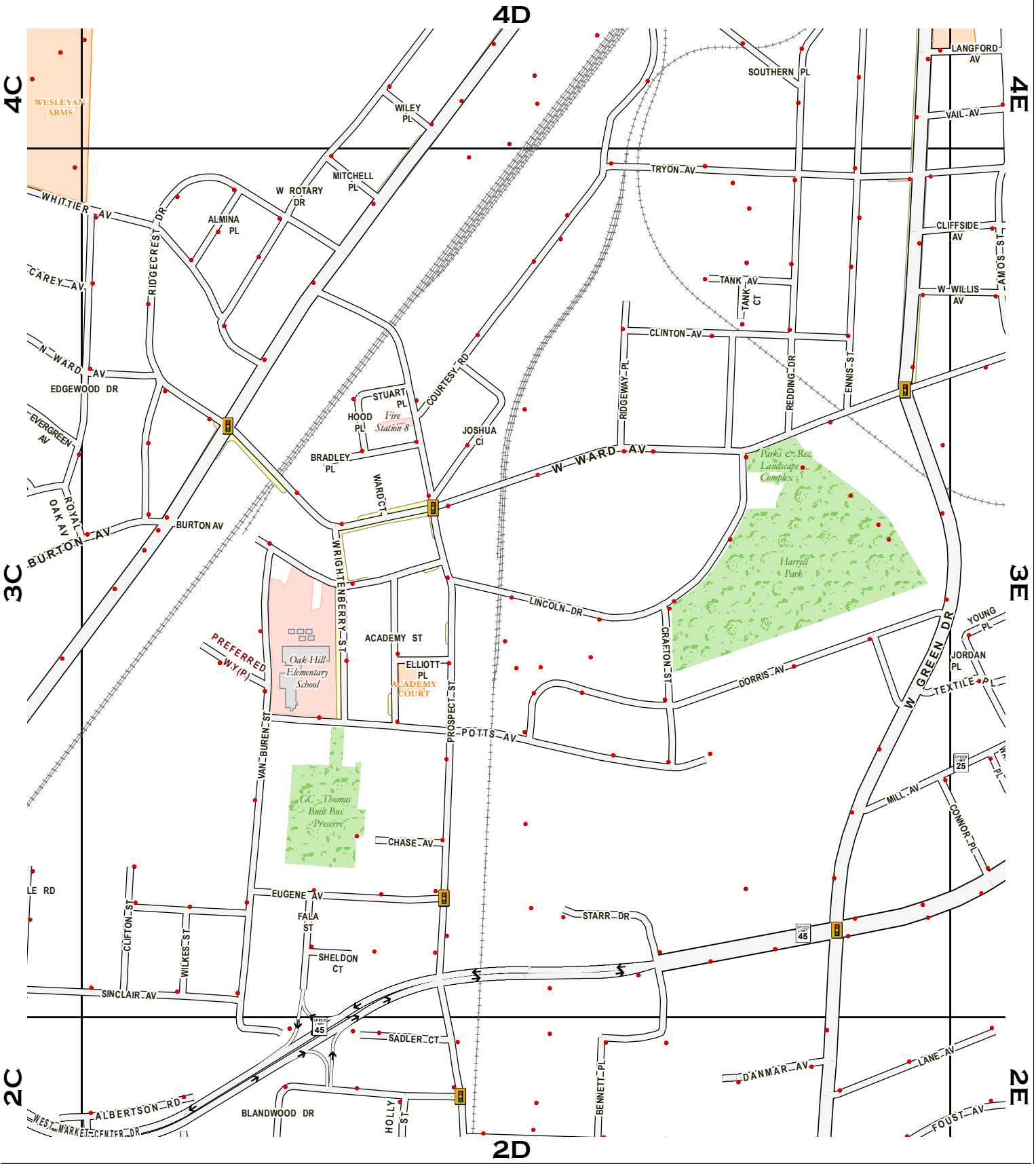

2D

MAP PREPARED BY
HIGH POINT MPO
211 S. HAMILTON STREET
HIGH POINT, NC 27261
(336) 883-3225
WWW.HIGHPOINTNC.GOV

NORTH CAROLINA'S INTERNATIONAL CITY™

N W E S

500 0 500 1,000 FEET

MAP LEGEND

- FIRE HYDRANTS
- SIDEWALKS
- GREENWAY
- RAILROADS
- SUBDIVISIONS
- CITY ETJ
- CITY PLANNING AREA
- CITY LIMITS

DISCLAIMER: This map is provided as a public information resource and every reasonable effort has been made to assure the quality of the map. This data, information, and related graphics are not legal documents and are not intended to be used as such. The High Point Metropolitan Planning Organization (HPMPO) makes no warranty, expressed or implied, as to the accuracy, reliability, utility, or completeness of this information. The HPMPO assumes no liability either for any errors, omissions, or inaccuracies in the information provided regardless of the cause of such or for any decision made, action taken, or action not taken by the user in reliance upon any maps or information provided herein.

3E

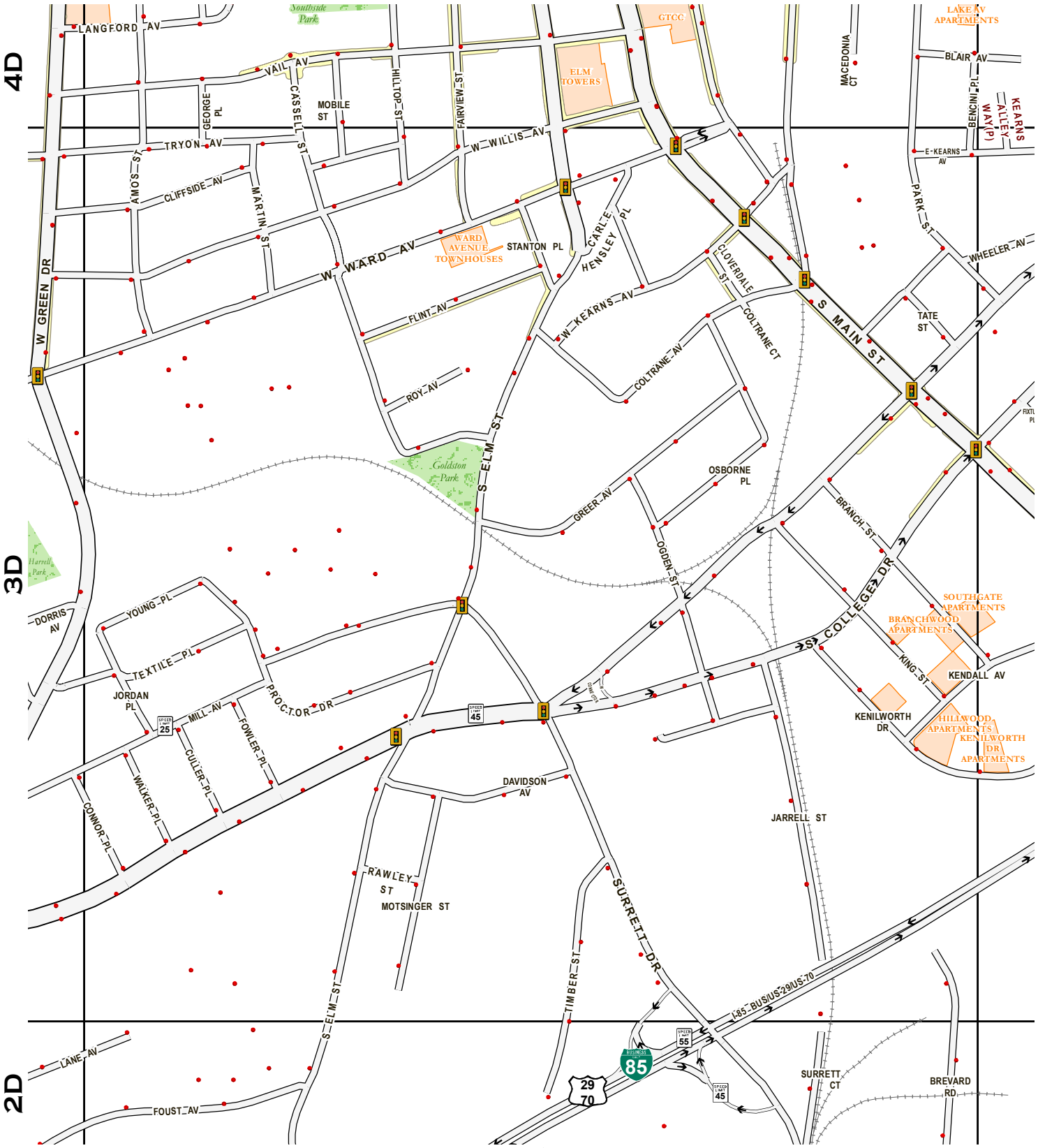

HIGH POINT
NORTH CAROLINA'S INTERNATIONAL CITY™

MAP PREPARED BY
HIGH POINT MPO
211 S. HAMILTON STREET
HIGH POINT, NC 27261
(336) 883-3225
WWW.HIGHPOINTNC.GOV

N W E S

500 0 500 1,000 FEET

MAP LEGEND

- FIRE HYDRANTS
- SIDEWALKS
- GREENWAY
- RAILROADS
- SUBDIVISIONS
- CITY ETJ
- CITY PLANNING AREA
- CITY LIMITS

DISCLAIMER: This map is provided as a public information resource and every reasonable effort has been made to assure the quality of the map. This data, information, and related graphics are not legal documents and are not intended to be used as such. The High Point Metropolitan Planning Organization (HPMPO) makes no warranty, expressed or implied, as to the accuracy, reliability, utility, or completeness of this information. The HPMPO assumes no liability either for any errors, omissions, or inaccuracies in the information provided regardless of the cause of such or for any decision made, action taken, or action not taken by the user in reliance upon any maps or information provided herein.

3F

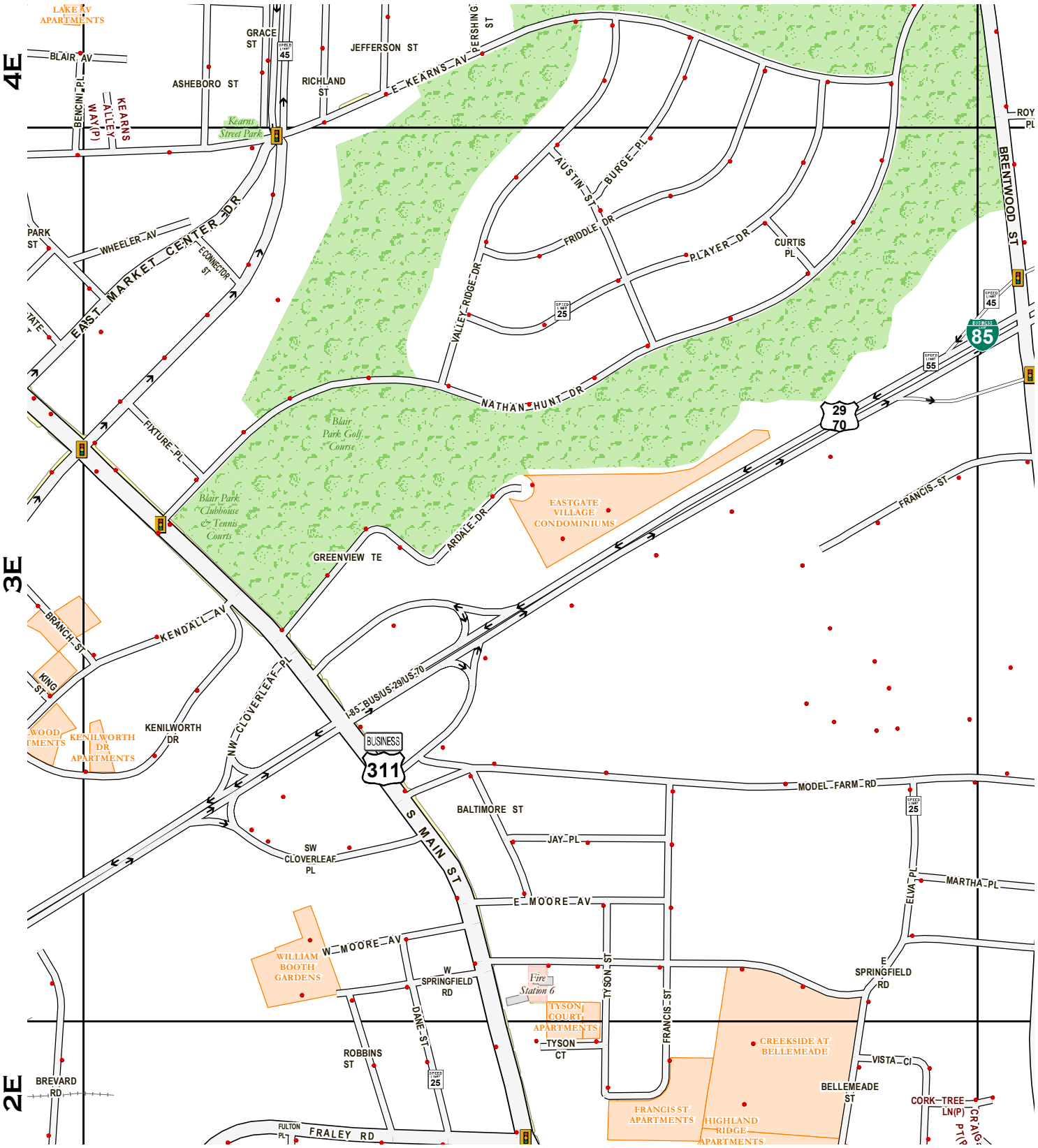

HIGH POINT
NORTH CAROLINA'S INTERNATIONAL CITY™

MAP PREPARED BY
HIGH POINT MPO
211 S. HAMILTON STREET
HIGH POINT, NC 27261
(336) 883-3225
WWW.HIGHPOINTNC.GOV

N W E S

500 0 500 1,000 FEET

MAP LEGEND

- FIRE HYDRANTS
- SIDEWALKS
- GREENWAY
- RAILROADS
- SUBDIVISIONS
- CITY ETJ
- CITY PLANNING AREA
- CITY LIMITS

DISCLAIMER: This map is provided as a public information resource and every reasonable effort has been made to assure the quality of the map. This data, information, and related graphics are not legal documents and are not intended to be used as such. The High Point Metropolitan Planning Organization (HPMPO) makes no warranty, expressed or implied, as to the accuracy, reliability, utility, or completeness of this information. The HPMPO assumes no liability either for any errors, omissions, or inaccuracies in the information provided regardless of the cause of such or for any decision made, action taken, or action not taken by the user in reliance upon any maps or information provided herein.

3G

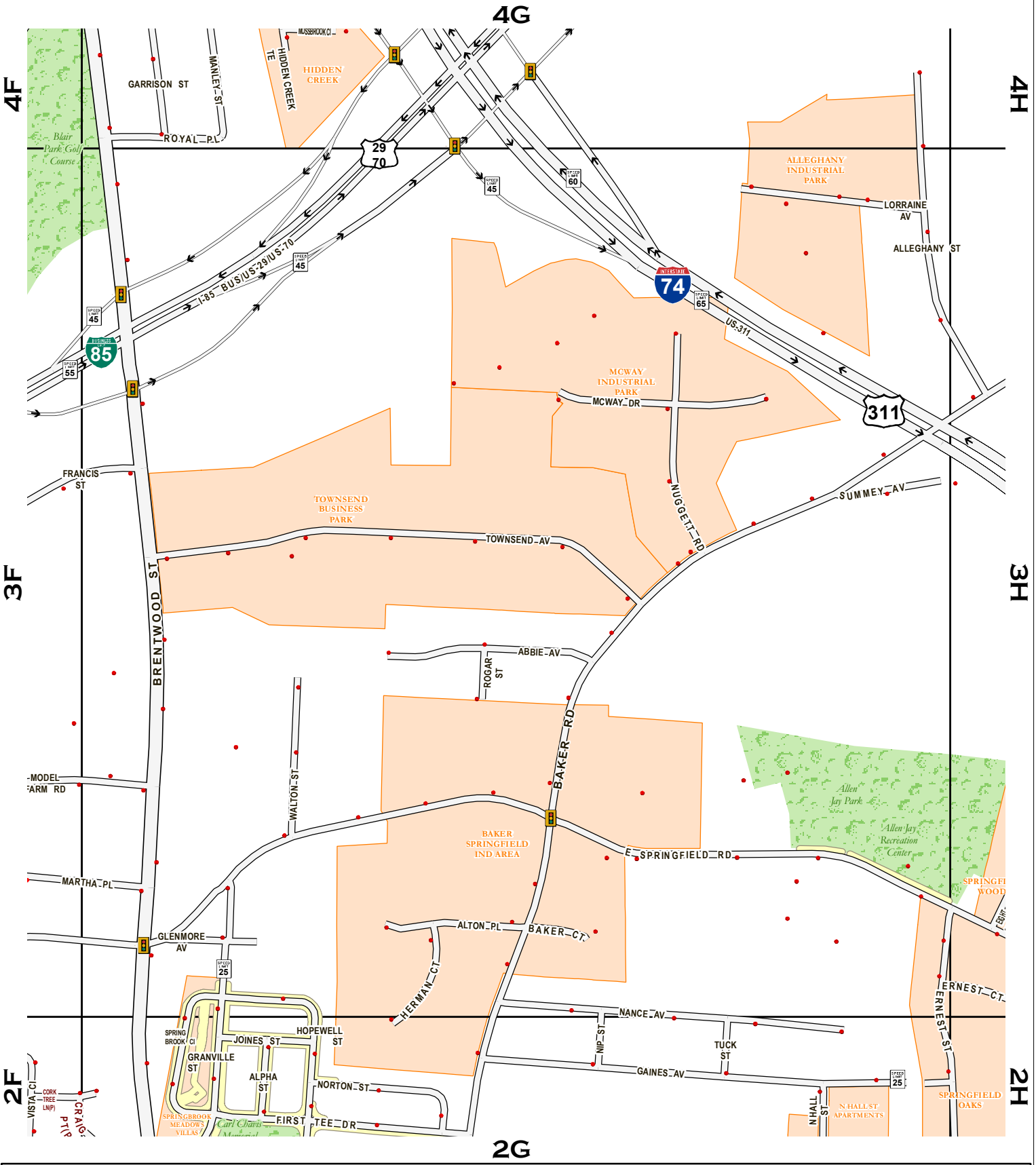

HIGH POINT
NORTH CAROLINA'S INTERNATIONAL CITY™

MAP PREPARED BY
HIGH POINT MPO
211 S. HAMILTON STREET
HIGH POINT, NC 27261
(336) 883-3225
WWW.HIGHPOINTNC.GOV

N W E S

500 0 500 1,000 FEET

MAP LEGEND

- FIRE HYDRANTS
- SIDEWALKS
- GREENWAY
- RAILROADS
- SUBDIVISIONS
- CITY ETJ
- CITY PLANNING AREA
- CITY LIMITS

DISCLAIMER: This map is provided as a public information resource and every reasonable effort has been made to assure the quality of the map. This data, information, and related graphics are not legal documents and are not intended to be used as such. The High Point Metropolitan Planning Organization (HPMPO) makes no warranty, expressed or implied, as to the accuracy, reliability, utility, or completeness of this information. The HPMPO assumes no liability either for any errors, omissions, or inaccuracies in the information provided regardless of the cause of such or for any decision made, action taken, or action not taken by the user in reliance upon any maps or information provided herein.

3H

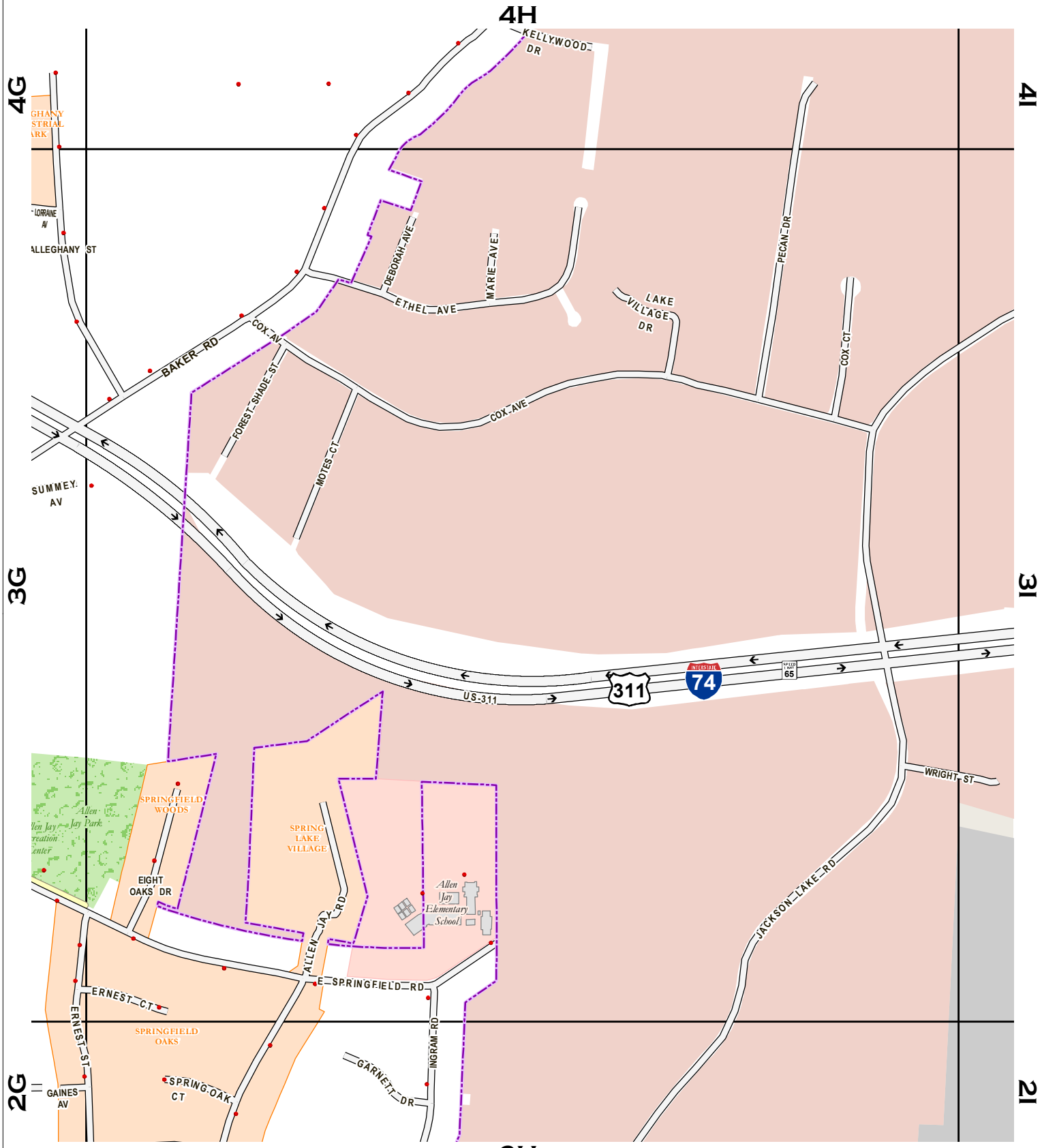

HIGH POINT
NORTH CAROLINA'S INTERNATIONAL CITY™

MAP PREPARED BY
HIGH POINT MPO
211 S. HAMILTON STREET
HIGH POINT, NC 27261
(336) 883-3225
WWW.HIGHPOINTNC.GOV

N W E S

500 0 500 1,000 FEET

MAP LEGEND

- FIRE HYDRANTS
- SIDEWALKS
- GREENWAY
- RAILROADS
- SUBDIVISIONS
- CITY ETJ
- CITY PLANNING AREA
- CITY LIMITS

DISCLAIMER: This map is provided as a public information resource and every reasonable effort has been made to assure the quality of the map. This data, information, and related graphics are not legal documents and are not intended to be used as such. The High Point Metropolitan Planning Organization (HPMPO) makes no warranty, expressed or implied, as to the accuracy, reliability, utility, or completeness of this information. The HPMPO assumes no liability either for any errors, omissions, or inaccuracies in the information provided regardless of the cause of such or for any decision made, action taken, or action not taken by the user in reliance upon any maps or information provided herein.

3I

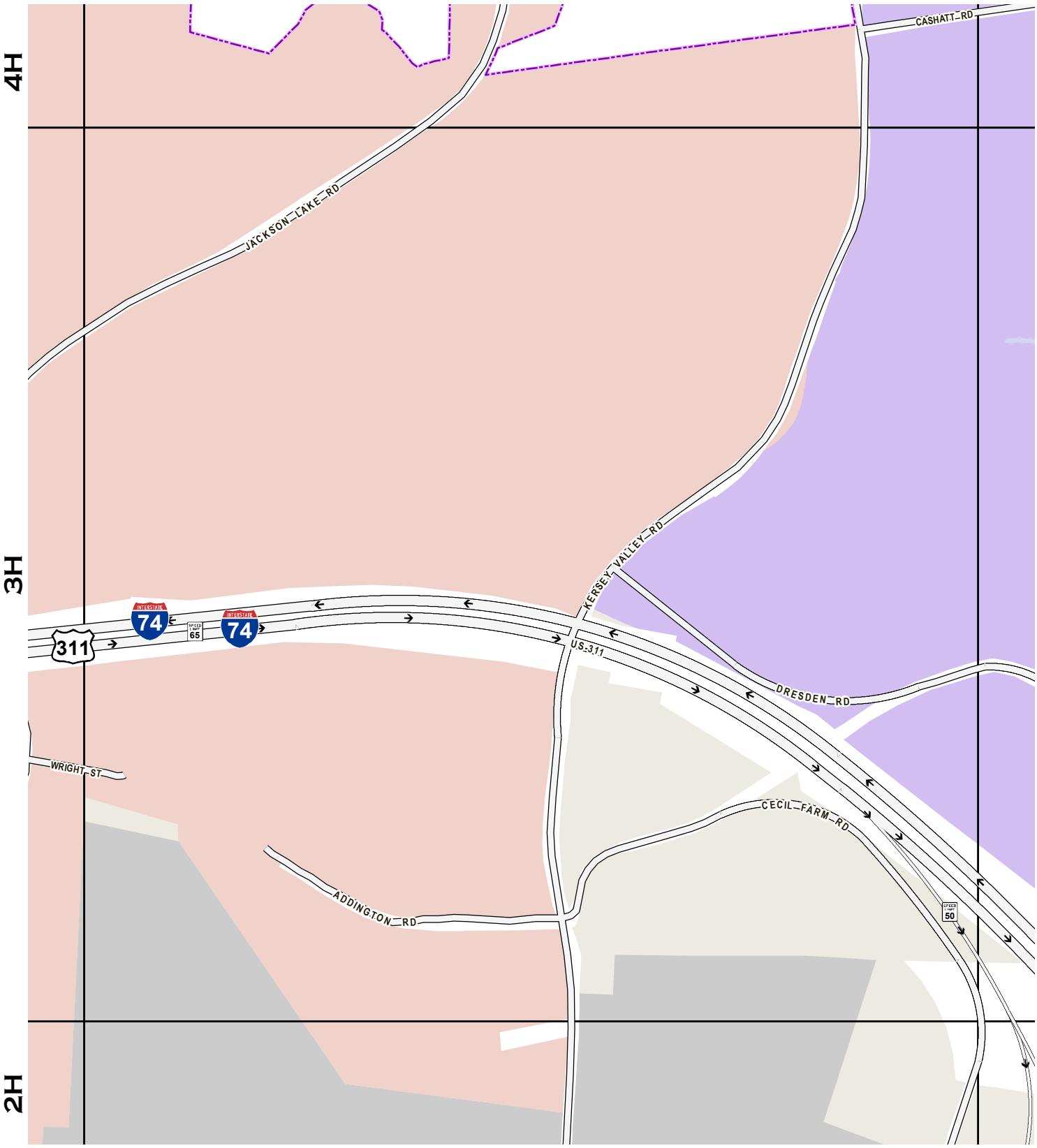

HIGH POINT
NORTH CAROLINA'S INTERNATIONAL CITY™

MAP PREPARED BY
HIGH POINT MPO
211 S. HAMILTON STREET
HIGH POINT, NC 27261
(336) 883-3225
WWW.HIGHPOINTNC.GOV

N W E S

500 0 500 1,000 FEET

MAP LEGEND

- FIRE HYDRANTS
- SIDEWALKS
- GREENWAY
- RAILROADS
- SUBDIVISIONS
- CITY ETJ
- CITY PLANNING AREA
- CITY LIMITS

DISCLAIMER: This map is provided as a public information resource and every reasonable effort has been made to assure the quality of the map. This data, information, and related graphics are not legal documents and are not intended to be used as such. The High Point Metropolitan Planning Organization (HPMPO) makes no warranty, expressed or implied, as to the accuracy, reliability, utility, or completeness of this information. The HPMPO assumes no liability either for any errors, omissions, or inaccuracies in the information provided regardless of the cause of such or for any decision made, action taken, or action not taken by the user in reliance upon any maps or information provided herein.

3J

4J

4I

4K

3I

3K

2I

2K

2J

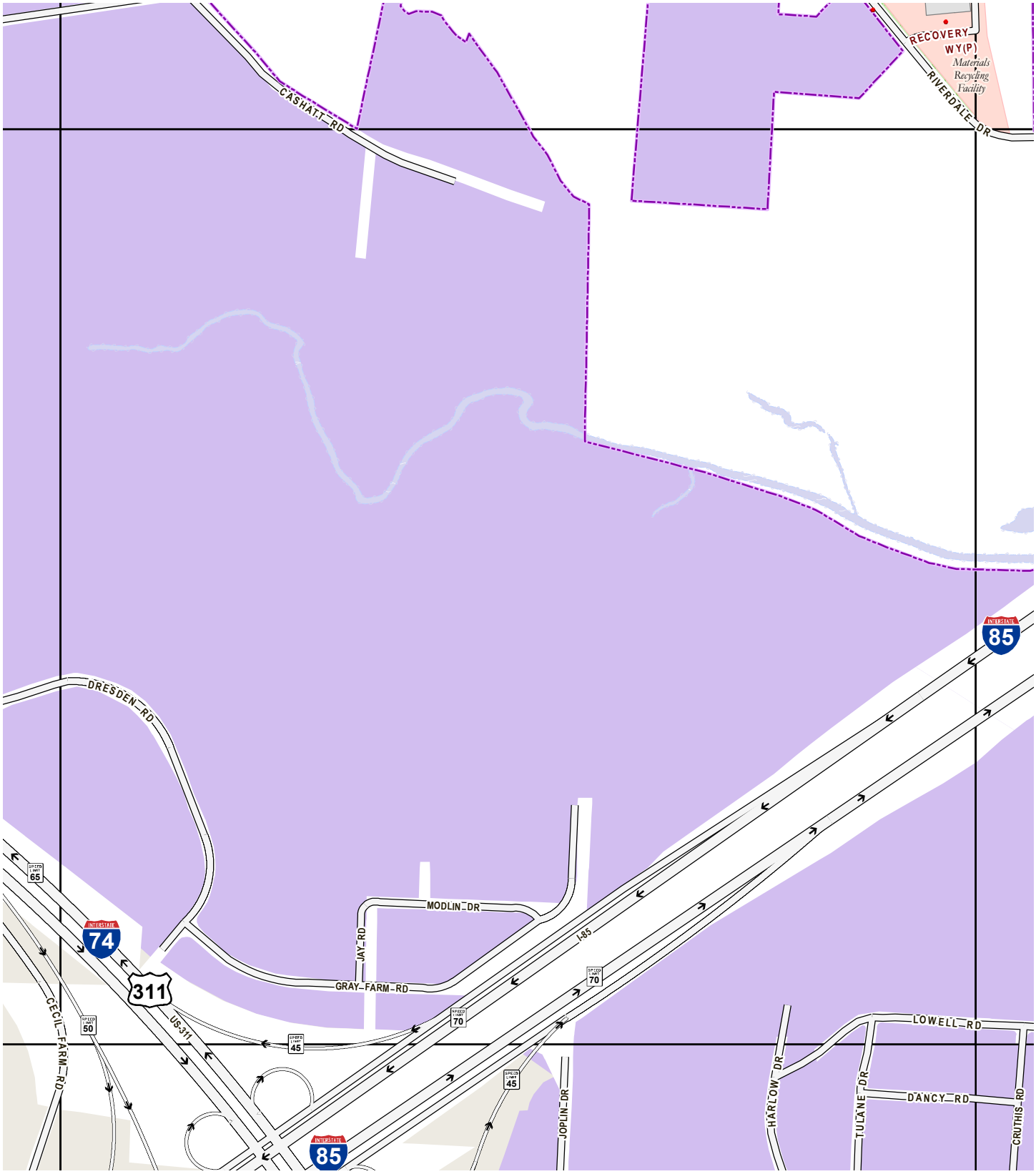

Map prepared by
High Point MPO
211 S. Hamilton Street
High Point, NC 27261
(336) 883-3225
www.highpointnc.gov

North Carolina's International City™

N
W E
S

500 0 500 1,000 Feet

Map Legend

- Fire Hydrants
- Sidewalks
- Greenway
- Railroads
- Subdivisions
- City ETJ
- City Planning Area
- City Limits

DISCLAIMER: This map is provided as a public information resource and every reasonable effort has been made to assure the quality of the map. This data, information, and related graphics are not legal documents and are not intended to be used as such. The High Point Metropolitan Planning Organization (HPMPO) makes no warranty, expressed or implied, as to the accuracy, reliability, utility, or completeness of this information. The HPMPO assumes no liability either for any errors, omissions, or inaccuracies in the information provided regardless of the cause of such or for any decision made, action taken, or action not taken by the user in reliance upon any maps or information provided herein.

3K

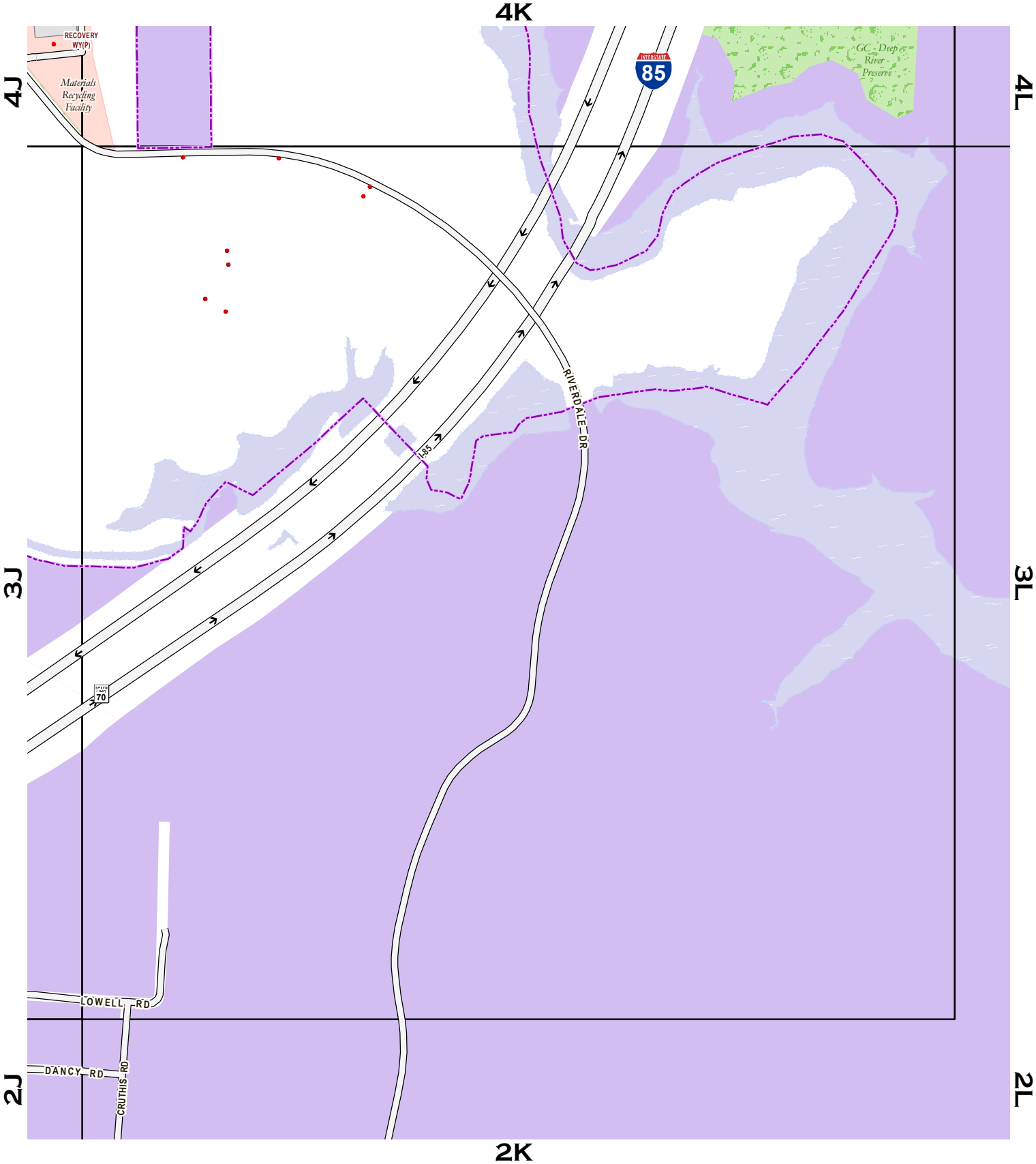

Map prepared by
High Point MPO
211 S. Hamilton Street
High Point, NC 27261
(336) 883-3225
www.highpointnc.gov

North Carolina's International City™

N W E S

500 0 500 1,000 Feet

Map Legend

- Fire Hydrants
- Sidewalks
- Greenway
- Railroads
- Subdivisions
- City ETJ
- City Planning Area
- City Limits

DISCLAIMER: This map is provided as a public information resource and every reasonable effort has been made to assure the quality of the map. This data, information, and related graphics are not legal documents and are not intended to be used as such. The High Point Metropolitan Planning Organization (HPMPO) makes no warranty, expressed or implied, as to the accuracy, reliability, utility, or completeness of this information. The HPMPO assumes no liability either for any errors, omissions, or inaccuracies in the information provided regardless of the cause of such or for any decision made, action taken, or action not taken by the user in reliance upon any maps or information provided herein.

4A

5A

5AA

5B

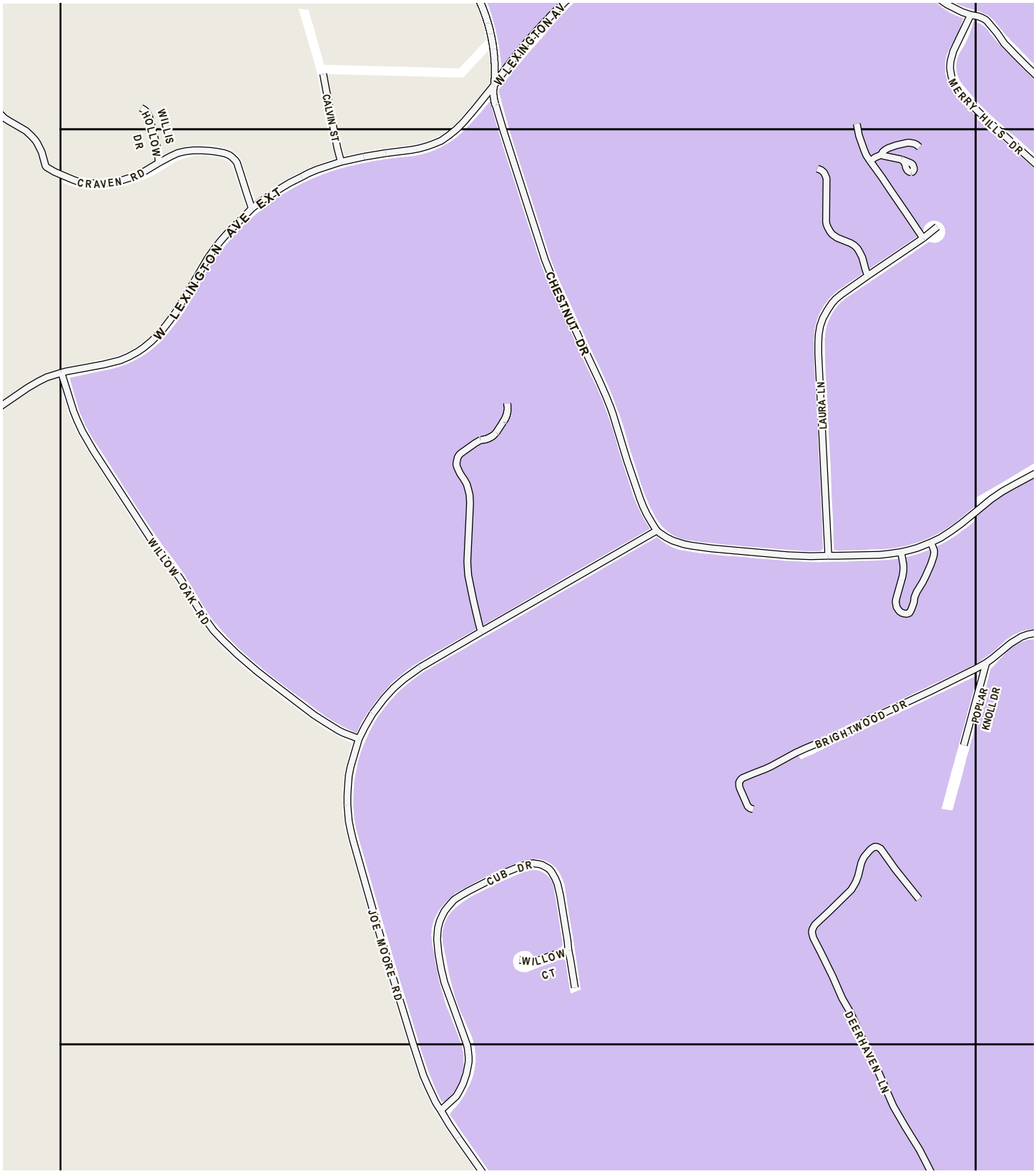

4AA

4B

3AA

3B

3A

Map prepared by
High Point MPO
211 S. Hamilton Street
High Point, NC 27261
(336) 883-3225
www.highpointnc.gov

North Carolina's International City™

N W E S

500 0 500 1,000 Feet

Map Legend

- Fire Hydrants
- Sidewalks
- Greenway
- Railroads
- Subdivisions
- City ETJ
- City Planning Area
- City Limits

DISCLAIMER: This map is provided as a public information resource and every reasonable effort has been made to assure the quality of the map. This data, information, and related graphics are not legal documents and are not intended to be used as such. The High Point Metropolitan Planning Organization (HPMPO) makes no warranty, expressed or implied, as to the accuracy, reliability, utility, or completeness of this information. The HPMPO assumes no liability either for any errors, omissions, or inaccuracies in the information provided regardless of the cause of such or for any decision made, action taken, or action not taken by the user in reliance upon any maps or information provided herein.

4B

5B

5A 5C

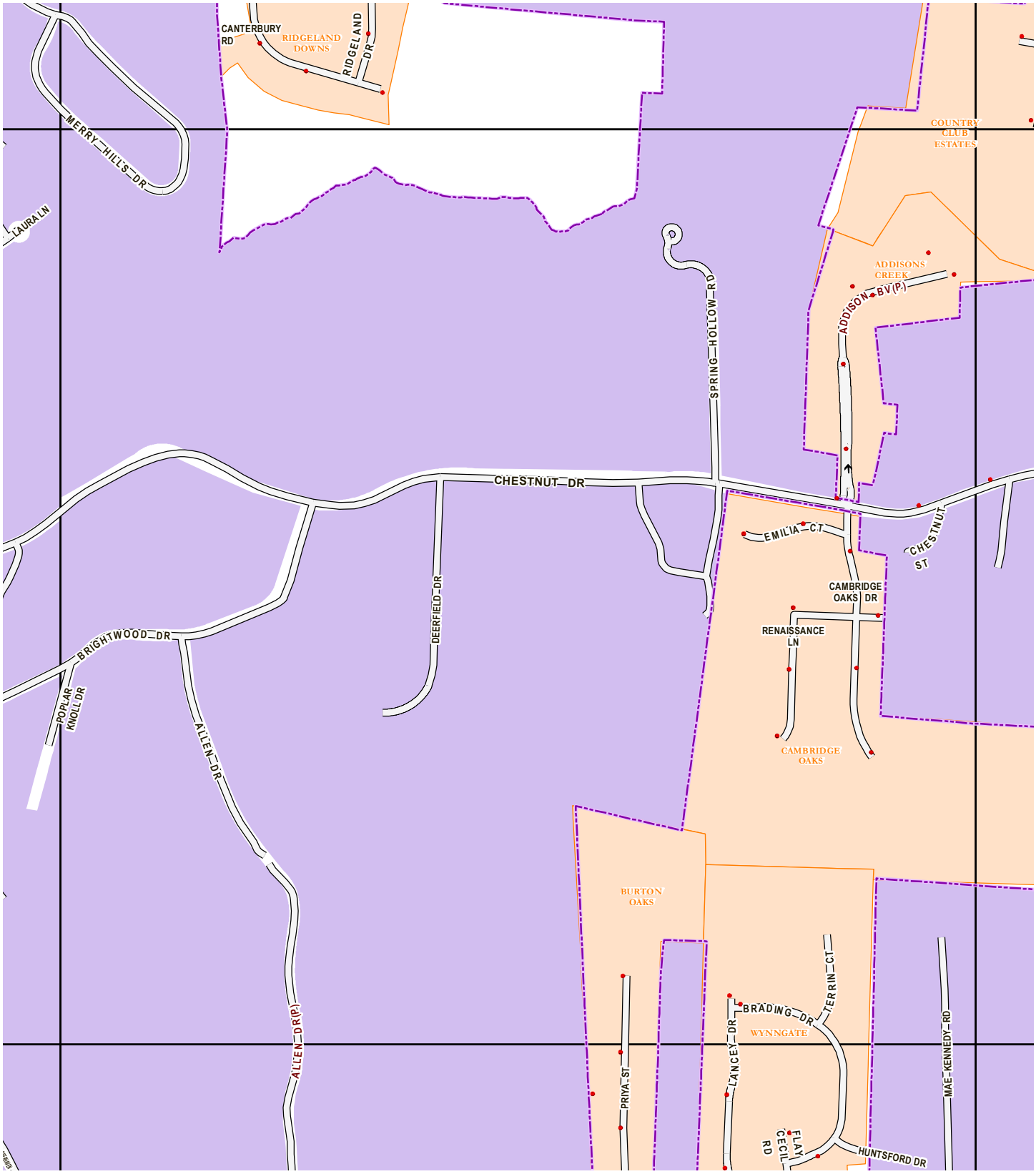

4A 4C

3A 3C

3B

HIGH POINT
NORTH CAROLINA'S INTERNATIONAL CITY™

MAP PREPARED BY
HIGH POINT MPO
211 S. HAMILTON STREET
HIGH POINT, NC 27261
(336) 883-3225
WWW.HIGHPOINTNC.GOV

N W E S

500 0 500 1,000 FEET

MAP LEGEND

- FIRE HYDRANTS
- SIDEWALKS
- GREENWAY
- RAILROADS
- SUBDIVISIONS
- CITY ETJ
- CITY PLANNING AREA
- CITY LIMITS

DISCLAIMER: This map is provided as a public information resource and every reasonable effort has been made to assure the quality of the map. This data, information, and related graphics are not legal documents and are not intended to be used as such. The High Point Metropolitan Planning Organization (HPMPO) makes no warranty, expressed or implied, as to the accuracy, reliability, utility, or completeness of this information. The HPMPO assumes no liability either for any errors, omissions, or inaccuracies in the information provided regardless of the cause of such or for any decision made, action taken, or action not taken by the user in reliance upon any maps or information provided herein.

4C

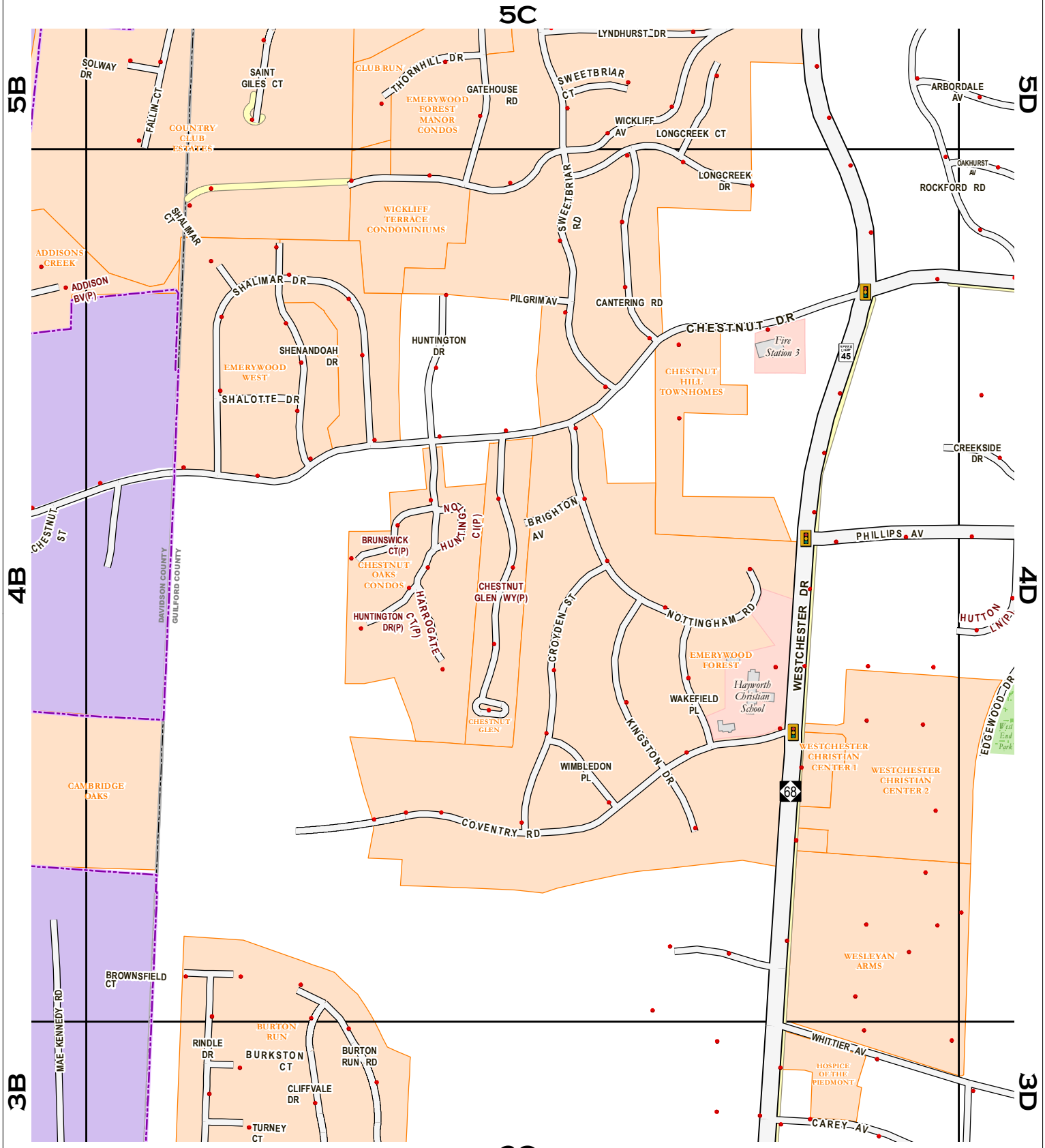

HIGH POINT
NORTH CAROLINA'S INTERNATIONAL CITY™

MAP PREPARED BY
HIGH POINT MPO
211 S. HAMILTON STREET
HIGH POINT, NC 27261
(336) 883-3225
WWW.HIGHPOINTNC.GOV

N W E S

500 0 500 1,000 FEET

MAP LEGEND

- FIRE HYDRANTS
- SIDEWALKS
- GREENWAY
- RAILROADS
- SUBDIVISIONS
- CITY ETJ
- CITY PLANNING AREA
- CITY LIMITS

DISCLAIMER: This map is provided as a public information resource and every reasonable effort has been made to assure the quality of the map. This data, information, and related graphics are not legal documents and are not intended to be used as such. The High Point Metropolitan Planning Organization (HPMPO) makes no warranty, expressed or implied, as to the accuracy, reliability, utility, or completeness of this information. The HPMPO assumes no liability either for any errors, omissions, or inaccuracies in the information provided regardless of the cause of such or for any decision made, action taken, or action not taken by the user in reliance upon any maps or information provided herein.

4D

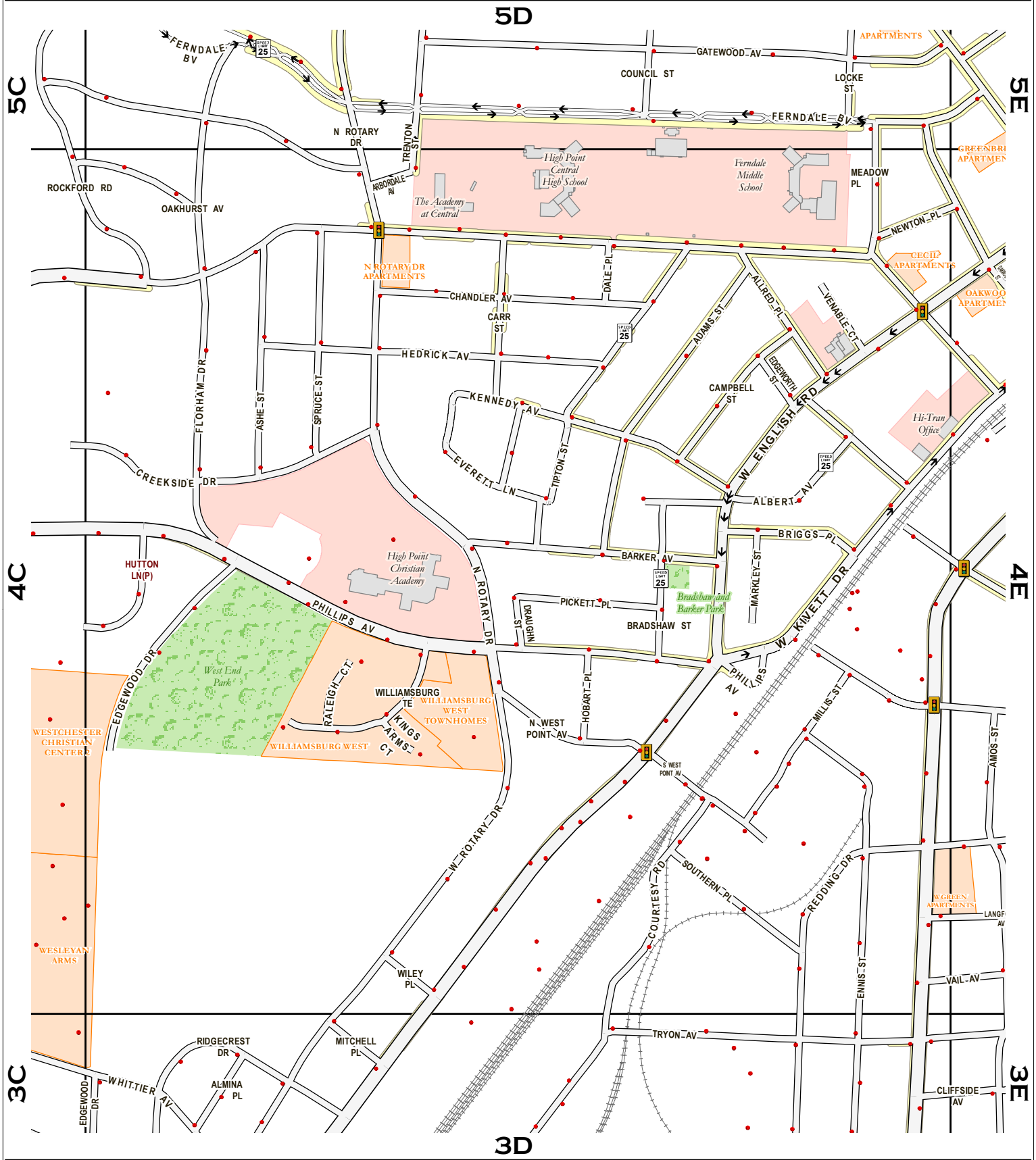

Map prepared by
High Point MPO
211 S. Hamilton Street
High Point, NC 27261
(336) 883-3225
www.highpointnc.gov

North Carolina's International City™

N W E S

500 0 500 1,000 Feet

Map Legend

- Fire Hydrants
- Sidewalks
- Greenway
- Railroads
- Subdivisions
- City ETJ
- City Planning Area
- City Limits

DISCLAIMER: This map is provided as a public information resource and every reasonable effort has been made to assure the quality of the map. This data, information, and related graphics are not legal documents and are not intended to be used as such. The High Point Metropolitan Planning Organization (HPMPO) makes no warranty, expressed or implied, as to the accuracy, reliability, utility, or completeness of this information. The HPMPO assumes no liability either for any errors, omissions, or inaccuracies in the information provided regardless of the cause of such or for any decision made, action taken, or action not taken by the user in reliance upon any maps or information provided herein.

4E

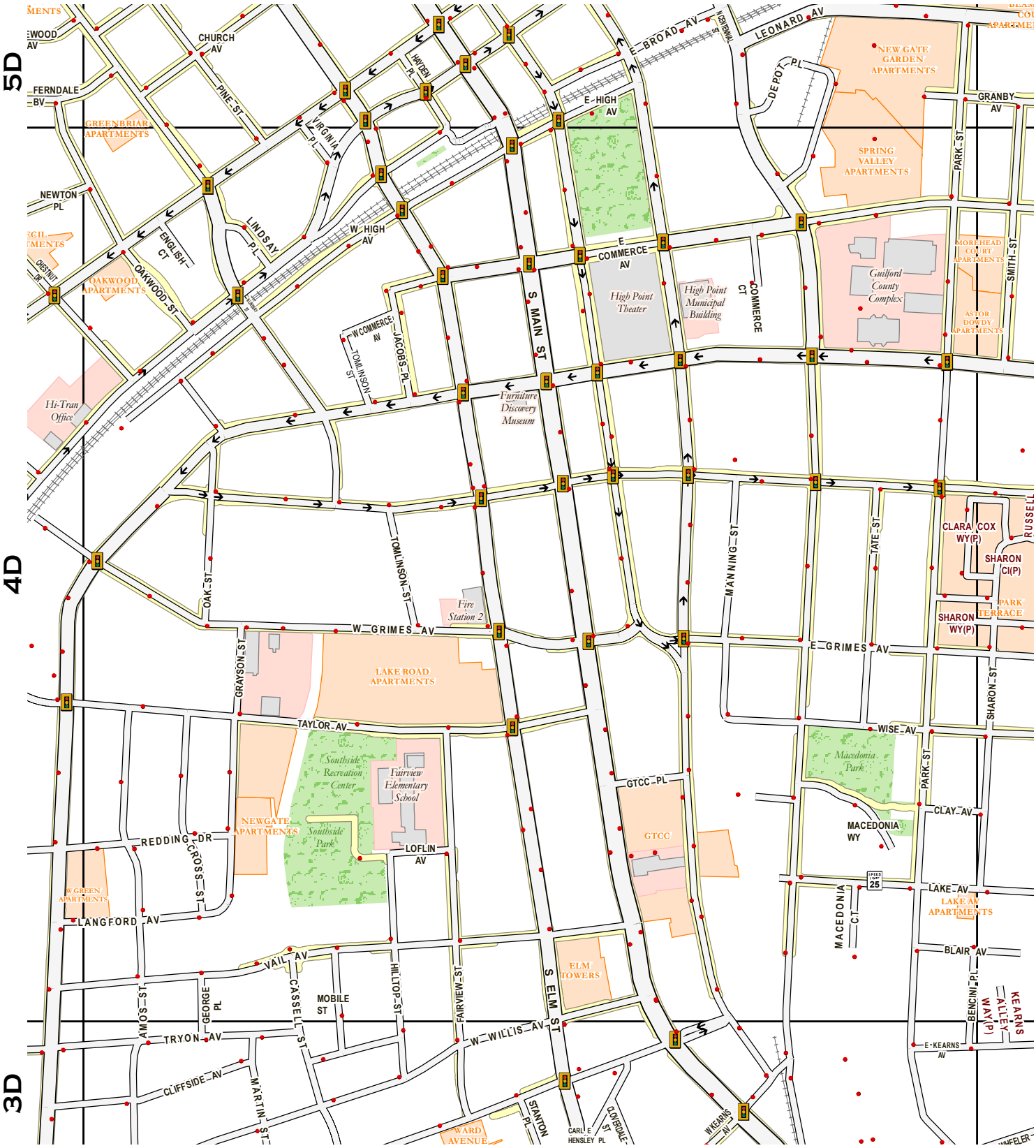

Map prepared by
High Point MPO
211 S. Hamilton Street
High Point, NC 27261
(336) 883-3225
www.highpointnc.gov

North Carolina's International City™

N W E S

500 0 500 1,000 Feet

Map Legend

- Fire Hydrants
- Sidewalks
- Greenway
- Railroads
- Subdivisions
- City ETJ
- City Planning Area
- City Limits

DISCLAIMER: This map is provided as a public information resource and every reasonable effort has been made to assure the quality of the map. This data, information, and related graphics are not legal documents and are not intended to be used as such. The High Point Metropolitan Planning Organization (HPMPO) makes no warranty, expressed or implied, as to the accuracy, reliability, utility, or completeness of this information. The HPMPO assumes no liability either for any errors, omissions, or inaccuracies in the information provided regardless of the cause of such or for any decision made, action taken, or action not taken by the user in reliance upon any maps or information provided herein.

4F

5F

5E

5G

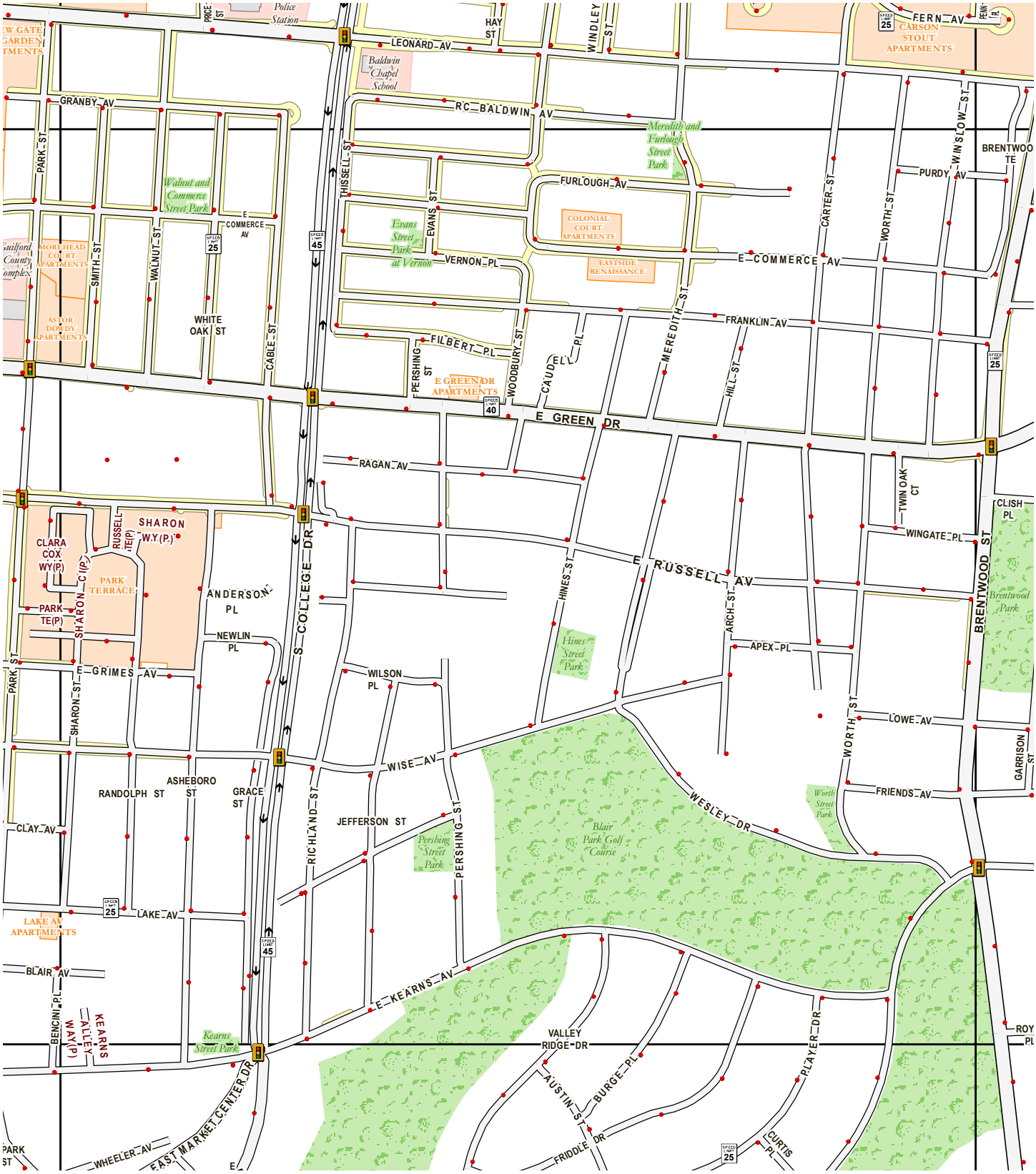

3E

3G

3F

Map prepared by
High Point MPO
211 S. Hamilton Street
High Point, NC 27261
(336) 883-3225
www.highpointnc.gov

North Carolina's International City™

N W E S

500 0 500 1,000 Feet

Map Legend

- Fire Hydrants
- Sidewalks
- Greenway
- Railroads
- Subdivisions
- City ETJ
- City Planning Area
- City Limits

DISCLAIMER: This map is provided as a public information resource and every reasonable effort has been made to assure the quality of the map. This data, information, and related graphics are not legal documents and are not intended to be used as such. The High Point Metropolitan Planning Organization (HPMPO) makes no warranty, expressed or implied, as to the accuracy, reliability, utility, or completeness of this information. The HPMPO assumes no liability either for any errors, omissions, or inaccuracies in the information provided regardless of the cause of such or for any decision made, action taken, or action not taken by the user in reliance upon any maps or information provided herein.

4G

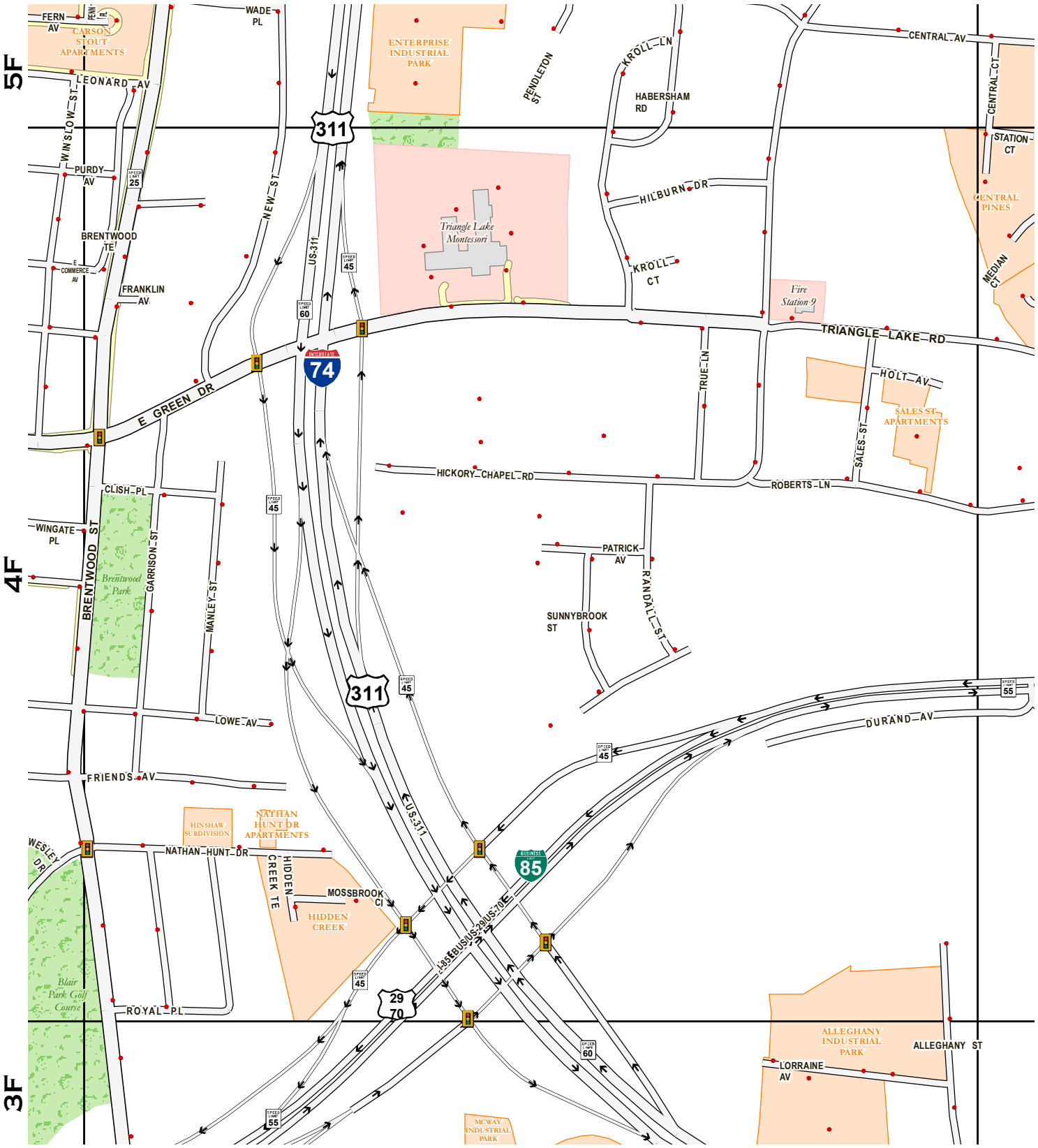

HIGH POINT
NORTH CAROLINA'S INTERNATIONAL CITY™

MAP PREPARED BY
HIGH POINT MPO
211 S. HAMILTON STREET
HIGH POINT, NC 27261
(336) 883-3225
WWW.HIGHPOINTNC.GOV

N W E S

500 0 500 1,000 FEET

MAP LEGEND

- FIRE HYDRANTS
- SIDEWALKS
- GREENWAY
- RAILROADS
- SUBDIVISIONS
- CITY ETJ
- CITY PLANNING AREA
- CITY LIMITS

DISCLAIMER: This map is provided as a public information resource and every reasonable effort has been made to assure the quality of the map. This data, information, and related graphics are not legal documents and are not intended to be used as such. The High Point Metropolitan Planning Organization (HPMPO) makes no warranty, expressed or implied, as to the accuracy, reliability, utility, or completeness of this information. The HPMPO assumes no liability either for any errors, omissions, or inaccuracies in the information provided regardless of the cause of such or for any decision made, action taken, or action not taken by the user in reliance upon any maps or information provided herein.

4H

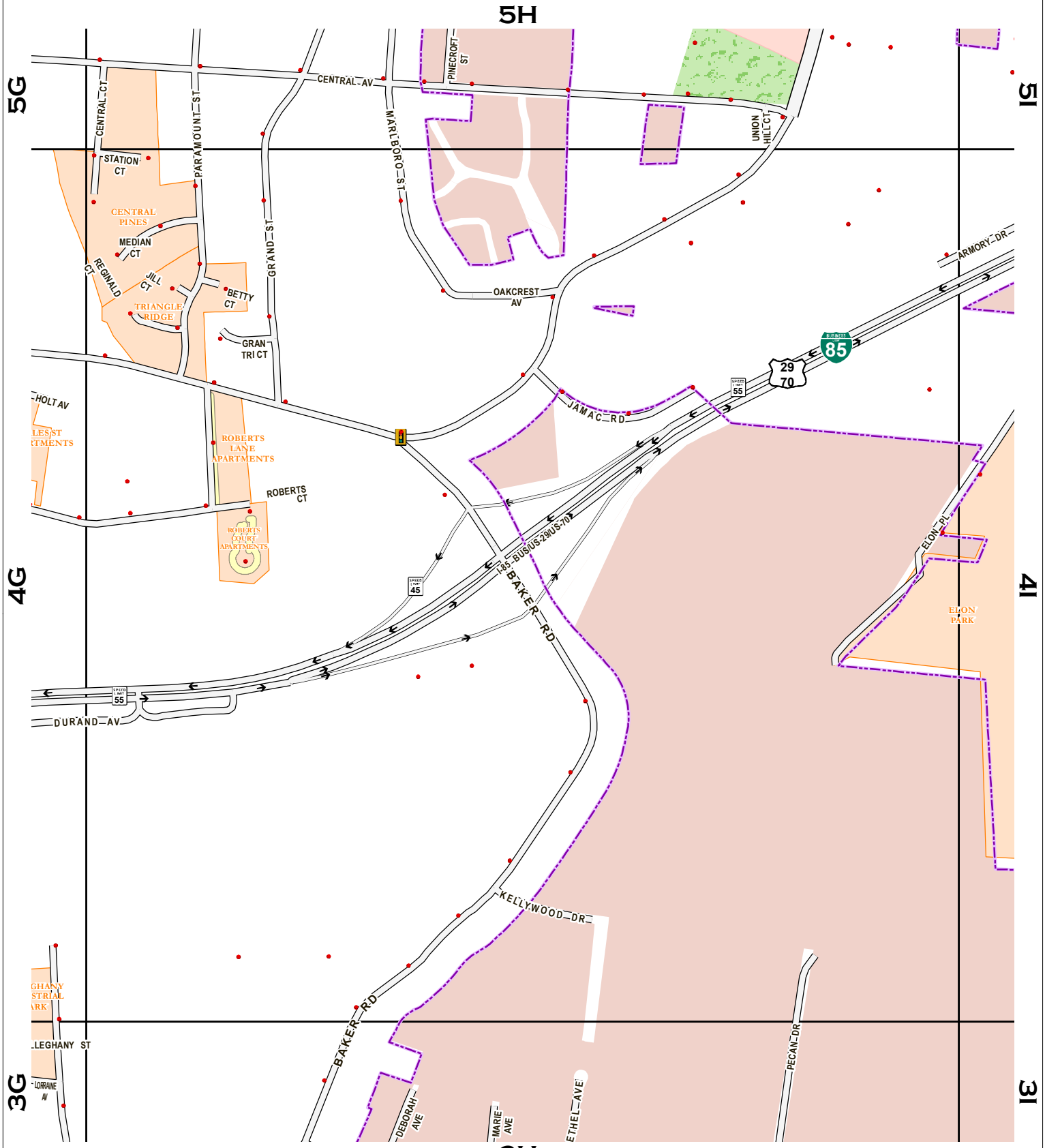

MAP PREPARED BY
HIGH POINT MPO
211 S. HAMILTON STREET
HIGH POINT, NC 27261
(336) 883-3225
WWW.HIGHPOINTNC.GOV

NORTH CAROLINA'S INTERNATIONAL CITY™

N W E S

500 0 500 1,000 FEET

MAP LEGEND

- FIRE HYDRANTS
- SIDEWALKS
- GREENWAY
- RAILROADS
- SUBDIVISIONS
- CITY ETJ
- CITY PLANNING AREA
- CITY LIMITS

DISCLAIMER: This map is provided as a public information resource and every reasonable effort has been made to assure the quality of the map. This data, information, and related graphics are not legal documents and are not intended to be used as such. The High Point Metropolitan Planning Organization (HPMPO) makes no warranty, expressed or implied, as to the accuracy, reliability, utility, or completeness of this information. The HPMPO assumes no liability either for any errors, omissions, or inaccuracies in the information provided regardless of the cause of such or for any decision made, action taken, or action not taken by the user in reliance upon any maps or information provided herein.

4I

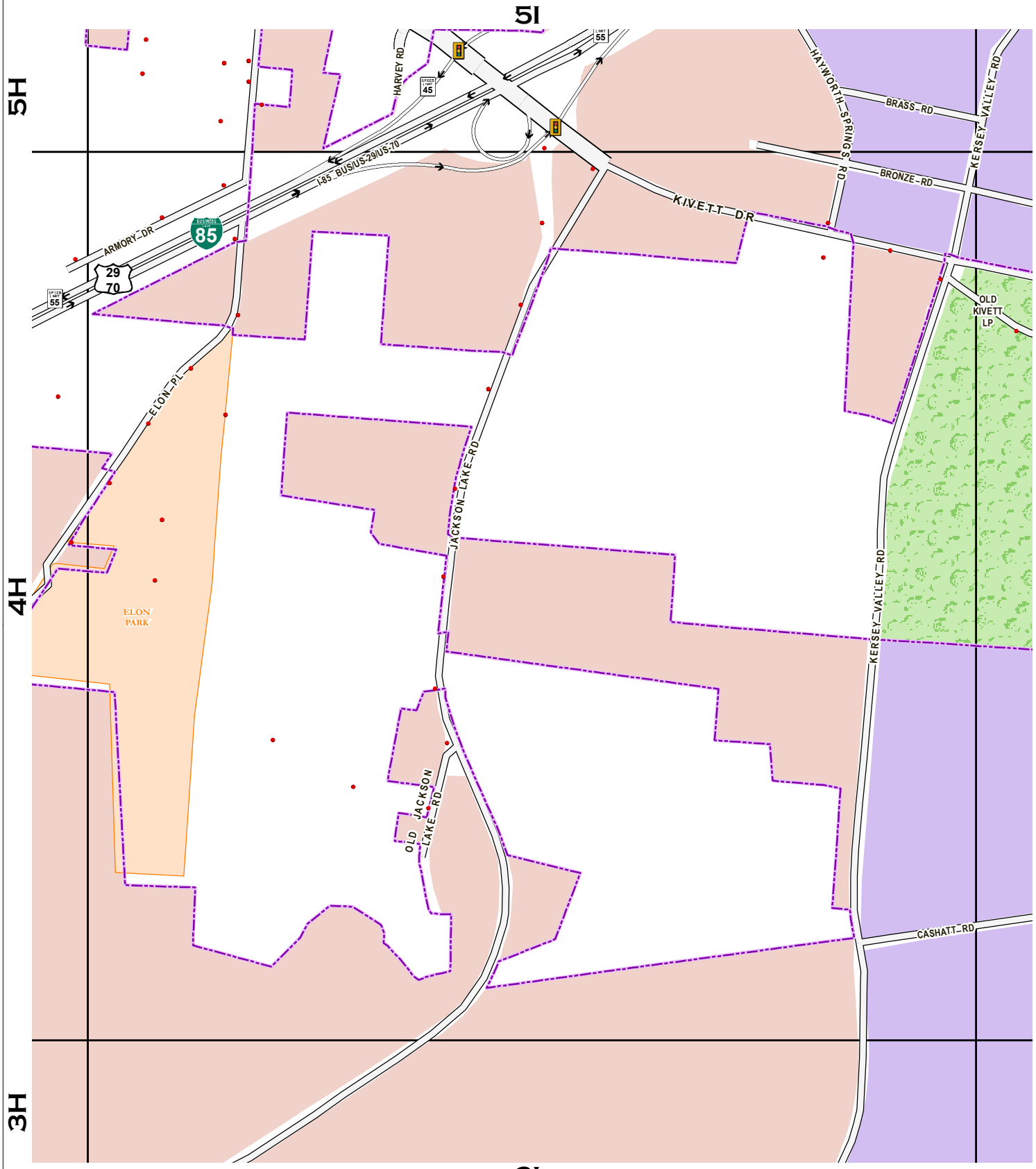

Map prepared by
High Point MPO
211 S. Hamilton Street
High Point, NC 27261
(336) 883-3225
www.highpointnc.gov

North Carolina's International City™

N W E S

500 0 500 1,000 Feet

Map Legend

- Fire Hydrants
- Sidewalks
- Greenway
- Railroads
- Subdivisions
- City ETJ
- City Planning Area
- City Limits

DISCLAIMER: This map is provided as a public information resource and every reasonable effort has been made to assure the quality of the map. This data, information, and related graphics are not legal documents and are not intended to be used as such. The High Point Metropolitan Planning Organization (HPMPO) makes no warranty, expressed or implied, as to the accuracy, reliability, utility, or completeness of this information. The HPMPO assumes no liability either for any errors, omissions, or inaccuracies in the information provided regardless of the cause of such or for any decision made, action taken, or action not taken by the user in reliance upon any maps or information provided herein.

4J

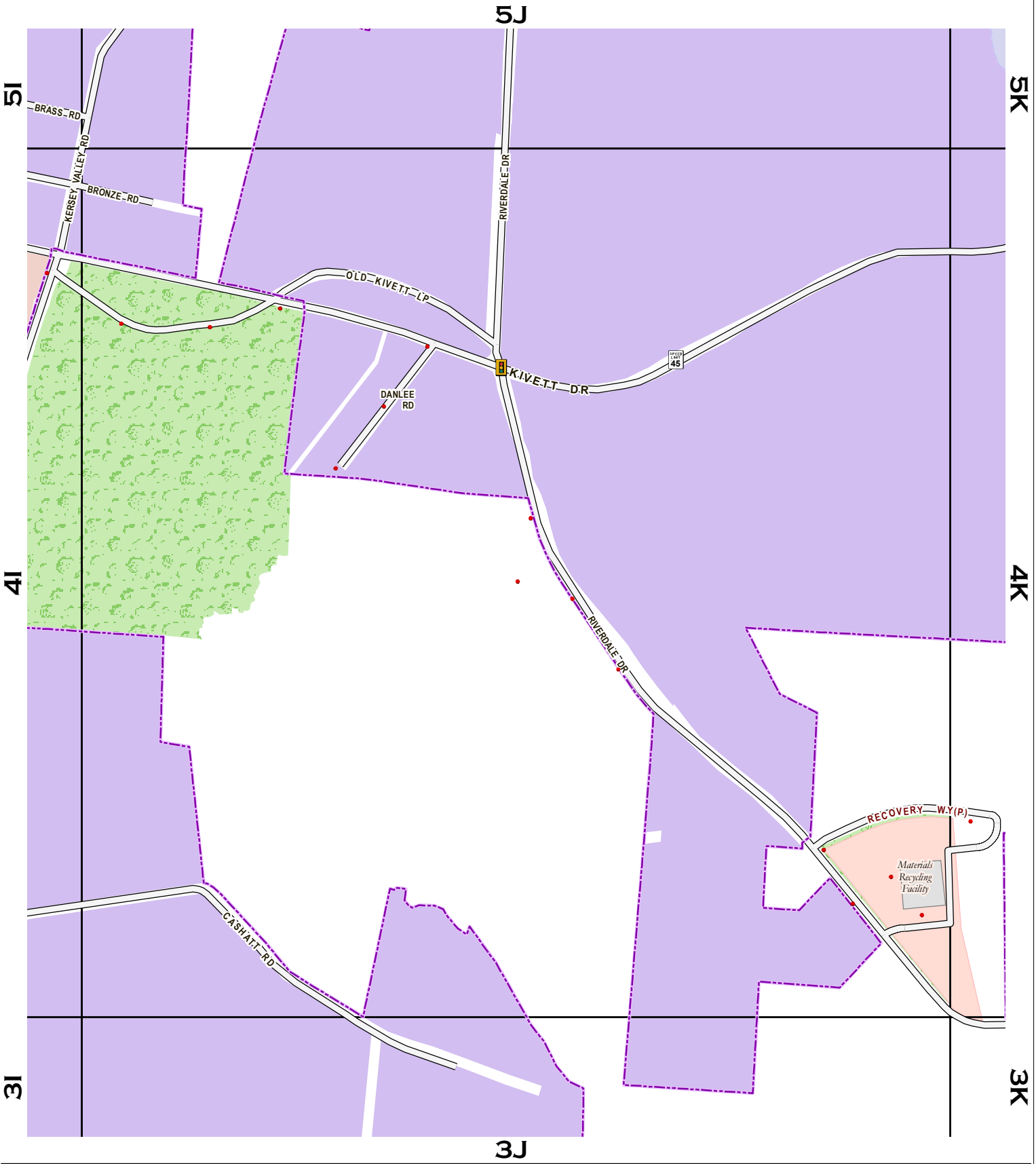

MAP PREPARED BY
HIGH POINT MPO
211 S. HAMILTON STREET
HIGH POINT, NC 27261
(336) 883-3225
WWW.HIGHPOINTNC.GOV

NORTH CAROLINA'S INTERNATIONAL CITY™

N W E S

500 0 500 1,000 FEET

MAP LEGEND

- FIRE HYDRANTS
- SIDEWALKS
- GREENWAY
- RAILROADS
- SUBDIVISIONS
- CITY ETJ
- CITY PLANNING AREA
- CITY LIMITS

DISCLAIMER: This map is provided as a public information resource and every reasonable effort has been made to assure the quality of the map. This data, information, and related graphics are not legal documents and are not intended to be used as such. The High Point Metropolitan Planning Organization (HPMPO) makes no warranty, expressed or implied, as to the accuracy, reliability, utility, or completeness of this information. The HPMPO assumes no liability either for any errors, omissions, or inaccuracies in the information provided regardless of the cause of such or for any decision made, action taken, or action not taken by the user in reliance upon any maps or information provided herein.

4K

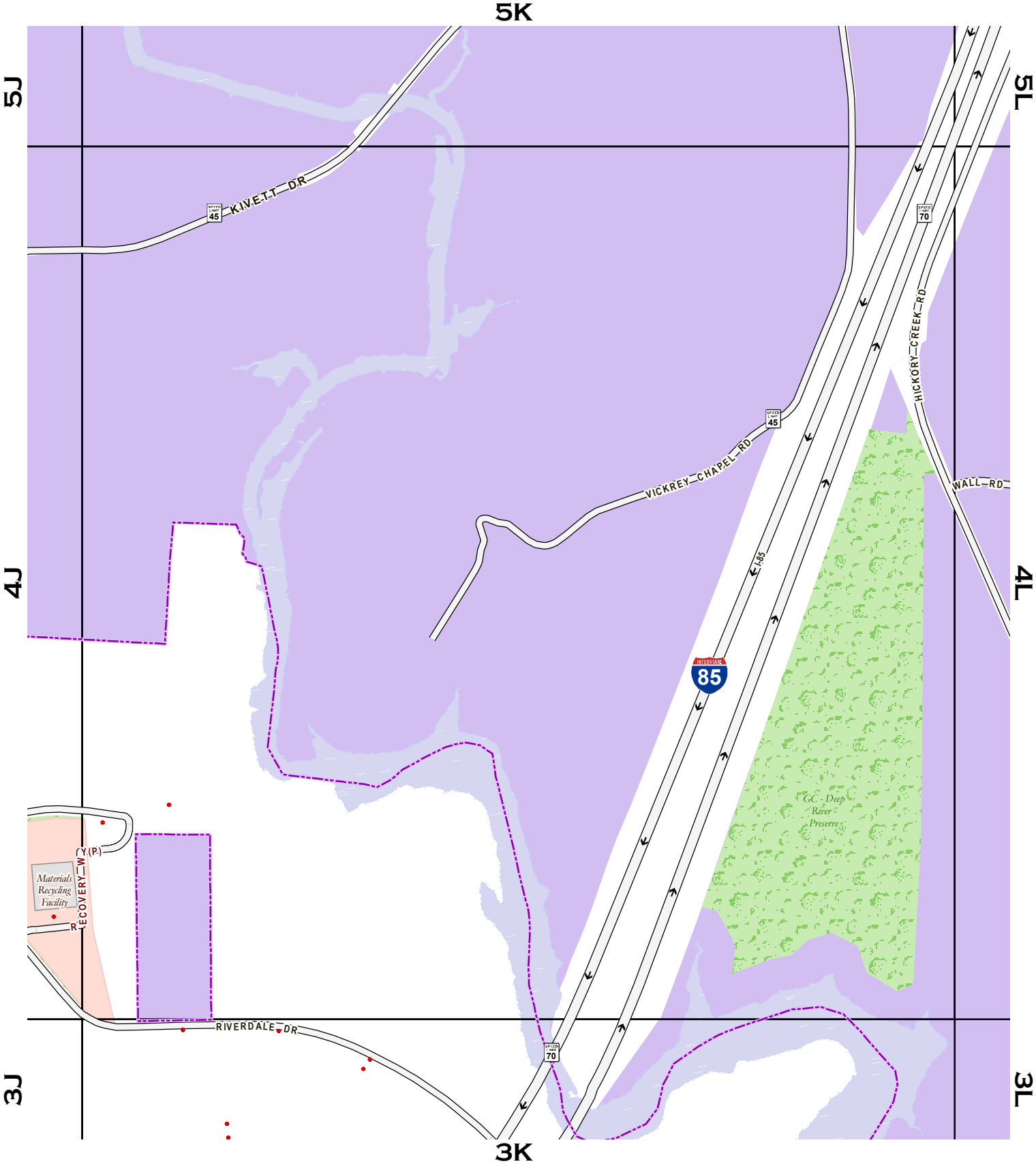

HIGH POINT
NORTH CAROLINA'S INTERNATIONAL CITY™

MAP PREPARED BY
HIGH POINT MPO
211 S. HAMILTON STREET
HIGH POINT, NC 27261
(336) 883-3225
WWW.HIGHPOINTNC.GOV

N W E S

500 0 500 1,000 FEET

MAP LEGEND

- FIRE HYDRANTS
- SIDEWALKS
- GREENWAY
- RAILROADS
- SUBDIVISIONS
- CITY ETJ
- CITY PLANNING AREA
- CITY LIMITS

DISCLAIMER: This map is provided as a public information resource and every reasonable effort has been made to assure the quality of the map. This data, information, and related graphics are not legal documents and are not intended to be used as such. The High Point Metropolitan Planning Organization (HPMPO) makes no warranty, expressed or implied, as to the accuracy, reliability, utility, or completeness of this information. The HPMPO assumes no liability either for any errors, omissions, or inaccuracies in the information provided regardless of the cause of such or for any decision made, action taken, or action not taken by the user in reliance upon any maps or information provided herein.

4L

5L

5K

5M

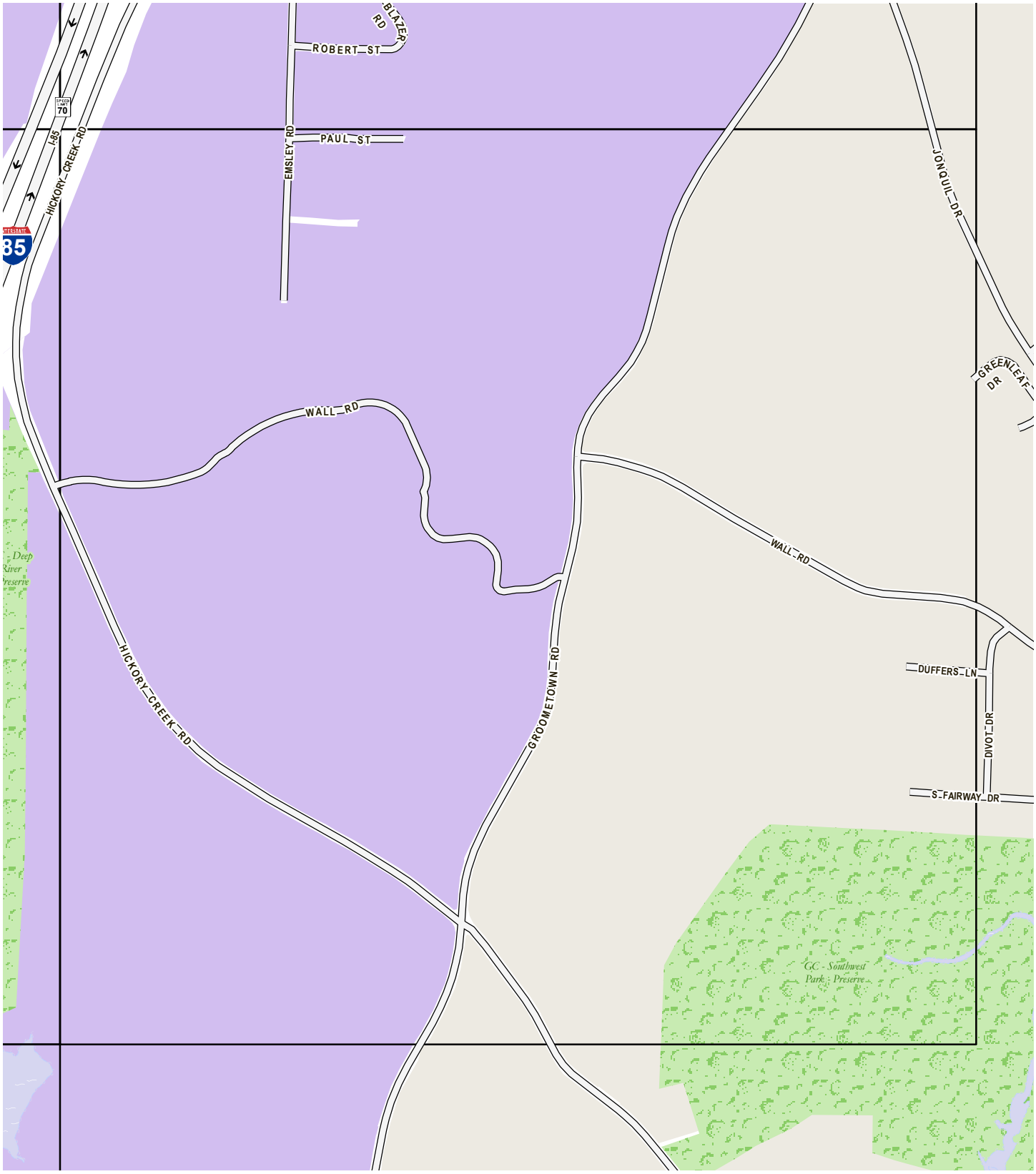

4K

4M

3K

3M

3L

Map prepared by
High Point MPO
211 S. Hamilton Street
High Point, NC 27261
(336) 883-3225
www.highpointnc.gov

North Carolina's International City™

N W E S

500 0 500 1,000 Feet

Map Legend

- Fire Hydrants
- Sidewalks
- Greenway
- Railroads
- Subdivisions
- City ETJ
- City Planning Area
- City Limits

DISCLAIMER: This map is provided as a public information resource and every reasonable effort has been made to assure the quality of the map. This data, information, and related graphics are not legal documents and are not intended to be used as such. The High Point Metropolitan Planning Organization (HPMPO) makes no warranty, expressed or implied, as to the accuracy, reliability, utility, or completeness of this information. The HPMPO assumes no liability either for any errors, omissions, or inaccuracies in the information provided regardless of the cause of such or for any decision made, action taken, or action not taken by the user in reliance upon any maps or information provided herein.

5A

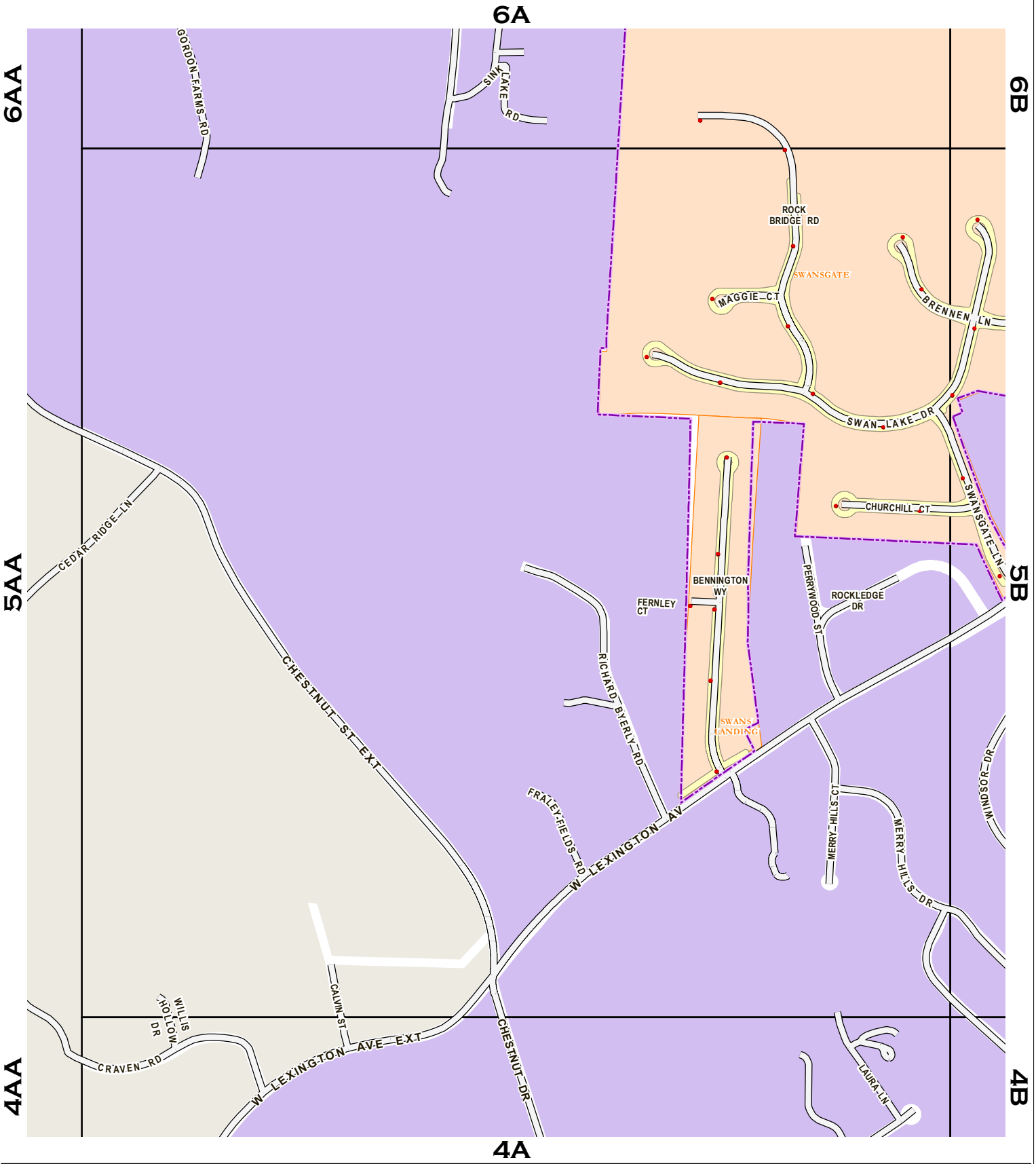

HIGH POINT
NORTH CAROLINA'S INTERNATIONAL CITY™

MAP PREPARED BY
HIGH POINT MPO
211 S. HAMILTON STREET
HIGH POINT, NC 27261
(336) 883-3225
WWW.HIGHPOINTNC.GOV

N W E S

500 0 500 1,000 FEET

MAP LEGEND

- FIRE HYDRANTS
- SIDEWALKS
- GREENWAY
- RAILROADS
- SUBDIVISIONS
- CITY ETJ
- CITY PLANNING AREA
- CITY LIMITS

DISCLAIMER: This map is provided as a public information resource and every reasonable effort has been made to assure the quality of the map. This data, information, and related graphics are not legal documents and are not intended to be used as such. The High Point Metropolitan Planning Organization (HPMPO) makes no warranty, expressed or implied, as to the accuracy, reliability, utility, or completeness of this information. The HPMPO assumes no liability either for any errors, omissions, or inaccuracies in the information provided regardless of the cause of such or for any decision made, action taken, or action not taken by the user in reliance upon any maps or information provided herein.

5B

6B

6A 6C

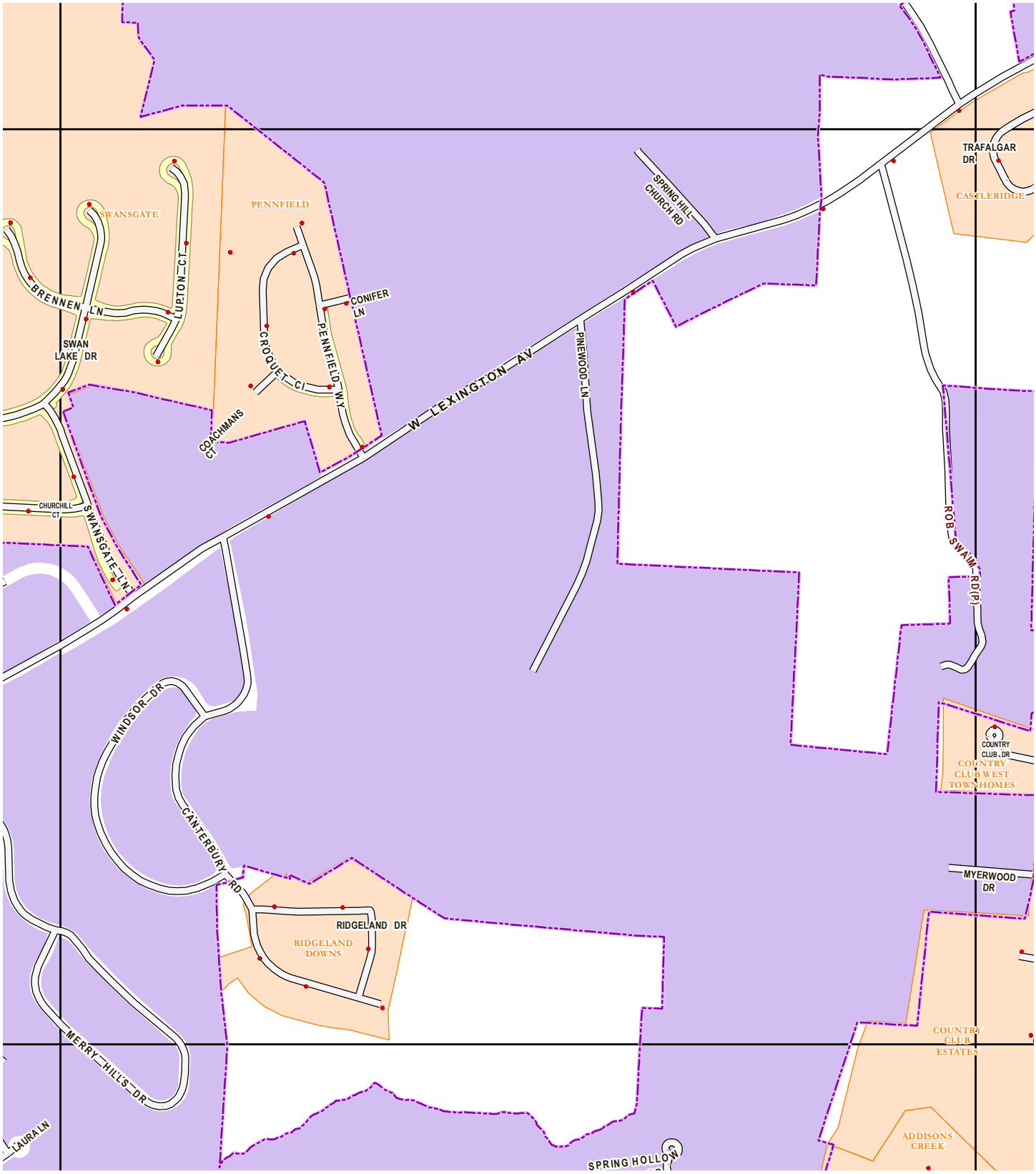

5A 5C

4A 4C

4B

Map prepared by
HIGH POINT MPO
211 S. HAMILTON STREET
HIGH POINT, NC 27261
(336) 883-3225
WWW.HIGHPOINTNC.GOV

North Carolina's International City™

N W E S

500 0 500 1,000 Feet

Map Legend

- Fire Hydrants
- Sidewalks
- Greenway
- Railroads
- Subdivisions
- City ETJ
- City Planning Area
- City Limits

DISCLAIMER: This map is provided as a public information resource and every reasonable effort has been made to assure the quality of the map. This data, information, and related graphics are not legal documents and are not intended to be used as such. The High Point Metropolitan Planning Organization (HPMPO) makes no warranty, expressed or implied, as to the accuracy, reliability, utility, or completeness of this information. The HPMPO assumes no liability either for any errors, omissions, or inaccuracies in the information provided regardless of the cause of such or for any decision made, action taken, or action not taken by the user in reliance upon any maps or information provided herein.

5C

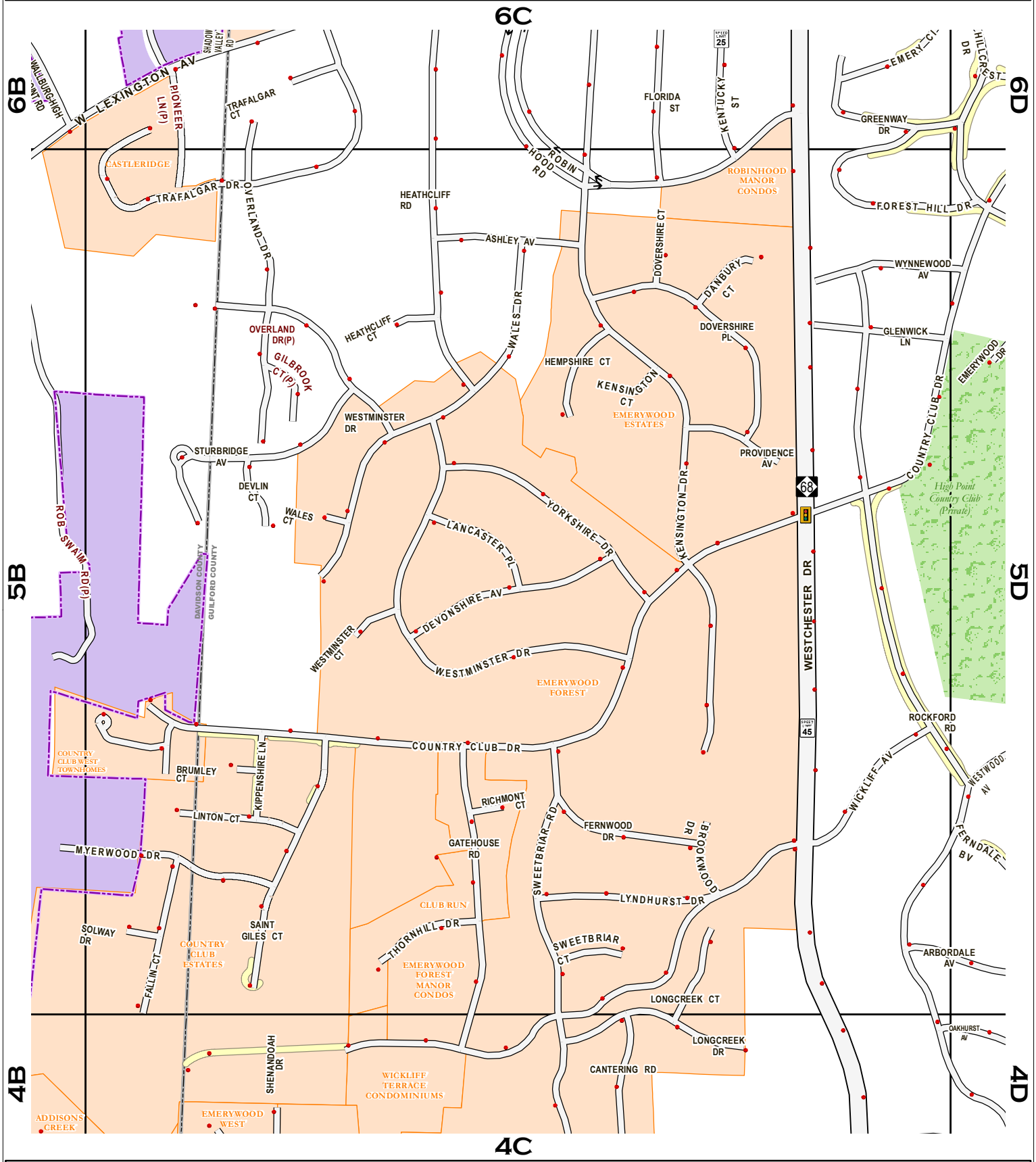

HIGH POINT
NORTH CAROLINA'S INTERNATIONAL CITY™

MAP PREPARED BY
HIGH POINT MPO
211 S. HAMILTON STREET
HIGH POINT, NC 27261
(336) 883-3225
WWW.HIGHPOINTNC.GOV

N W E S

500 0 500 1,000 FEET

MAP LEGEND

- FIRE HYDRANTS
- SIDEWALKS
- GREENWAY
- RAILROADS
- SUBDIVISIONS
- CITY ETJ
- CITY PLANNING AREA
- CITY LIMITS

DISCLAIMER: This map is provided as a public information resource and every reasonable effort has been made to assure the quality of the map. This data, information, and related graphics are not legal documents and are not intended to be used as such. The High Point Metropolitan Planning Organization (HPMPO) makes no warranty, expressed or implied, as to the accuracy, reliability, utility, or completeness of this information. The HPMPO assumes no liability either for any errors, omissions, or inaccuracies in the information provided regardless of the cause of such or for any decision made, action taken, or action not taken by the user in reliance upon any maps or information provided herein.

5D

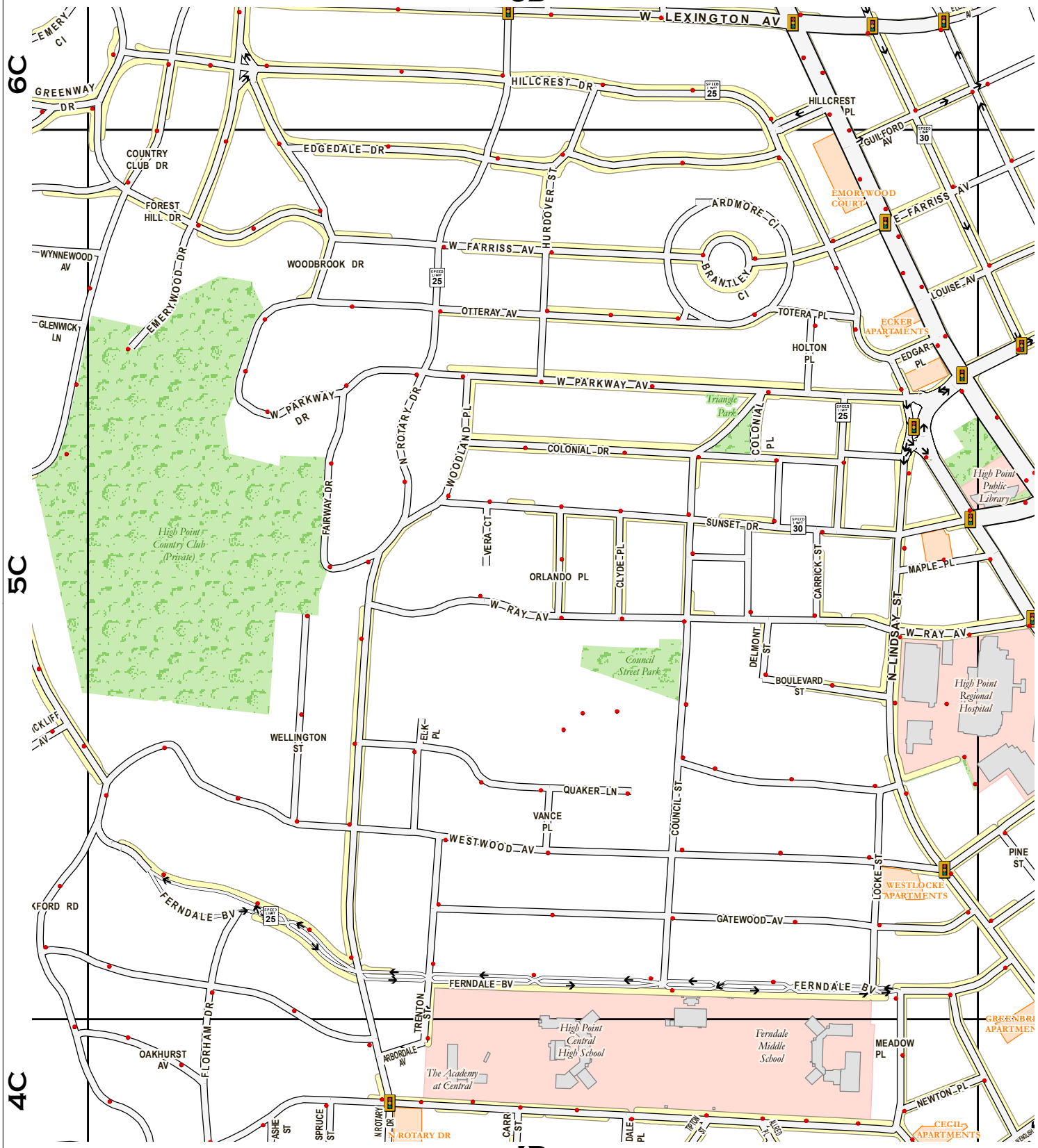

HIGH POINT
NORTH CAROLINA'S INTERNATIONAL CITY™

MAP PREPARED BY
HIGH POINT MPO
211 S. HAMILTON STREET
HIGH POINT, NC 27261
(336) 883-3225
WWW.HIGHPOINTNC.GOV

N W E S

500 0 500 1,000 FEET

MAP LEGEND

- FIRE HYDRANTS
- SIDEWALKS
- GREENWAY
- RAILROADS
- SUBDIVISIONS
- CITY ETJ
- CITY PLANNING AREA
- CITY LIMITS

DISCLAIMER: This map is provided as a public information resource and every reasonable effort has been made to assure the quality of the map. This data, information, and related graphics are not legal documents and are not intended to be used as such. The High Point Metropolitan Planning Organization (HPMPO) makes no warranty, expressed or implied, as to the accuracy, reliability, utility, or completeness of this information. The HPMPO assumes no liability either for any errors, omissions, or inaccuracies in the information provided regardless of the cause of such or for any decision made, action taken, or action not taken by the user in reliance upon any maps or information provided herein.

5E

6E

6D

6F

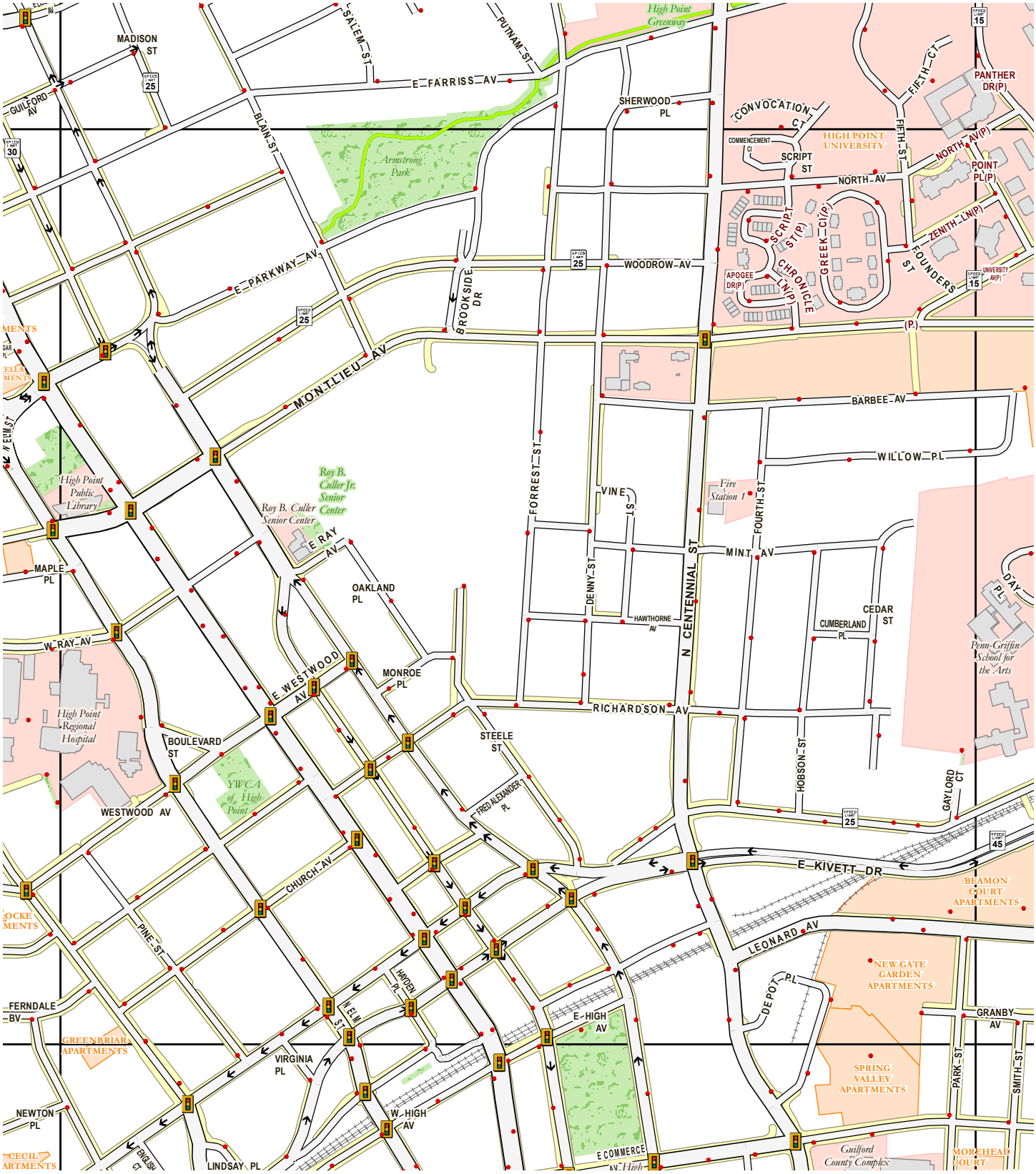

5D

5F

4D

4F

4E

Map prepared by
HIGH POINT MPO
211 S. HAMILTON STREET
HIGH POINT, NC 27261
(336) 883-3225
WWW.HIGHPOINTNC.GOV

HIGH POINT
North Carolina's International City™

N W E S

500 0 500 1,000 Feet

Map Legend

- Fire Hydrants
- Sidewalks
- Greenway
- Railroads
- Subdivisions
- City ETJ
- City Planning Area
- City Limits

DISCLAIMER: This map is provided as a public information resource and every reasonable effort has been made to assure the quality of the map. This data, information, and related graphics are not legal documents and are not intended to be used as such. The High Point Metropolitan Planning Organization (HPMPO) makes no warranty, expressed or implied, as to the accuracy, reliability, utility, or completeness of this information. The HPMPO assumes no liability either for any errors, omissions, or inaccuracies in the information provided regardless of the cause of such or for any decision made, action taken, or action not taken by the user in reliance upon any maps or information provided herein.

5F

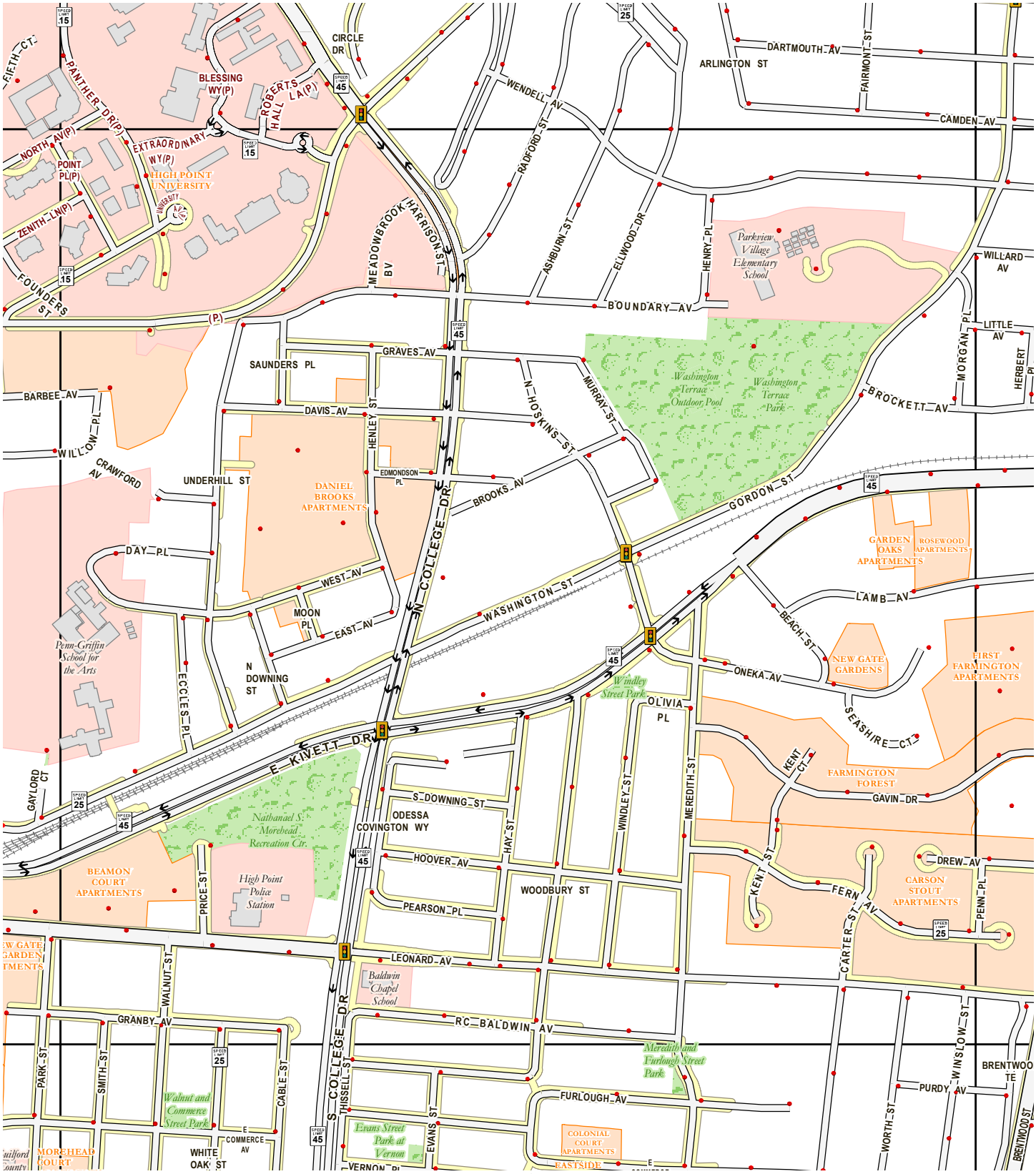

Map prepared by
High Point MPO
211 S. Hamilton Street
High Point, NC 27261
(336) 883-3225
www.highpointnc.gov

North Carolina's International City™

N W E S

500 0 500 1,000 Feet

Map Legend

- Fire Hydrants
- Sidewalks
- Greenway
- Railroads
- Subdivisions
- City ETJ
- City Planning Area
- City Limits

DISCLAIMER: This map is provided as a public information resource and every reasonable effort has been made to assure the quality of the map. This data, information, and related graphics are not legal documents and are not intended to be used as such. The High Point Metropolitan Planning Organization (HPMPO) makes no warranty, expressed or implied, as to the accuracy, reliability, utility, or completeness of this information. The HPMPO assumes no liability either for any errors, omissions, or inaccuracies in the information provided regardless of the cause of such or for any decision made, action taken, or action not taken by the user in reliance upon any maps or information provided herein.

5G

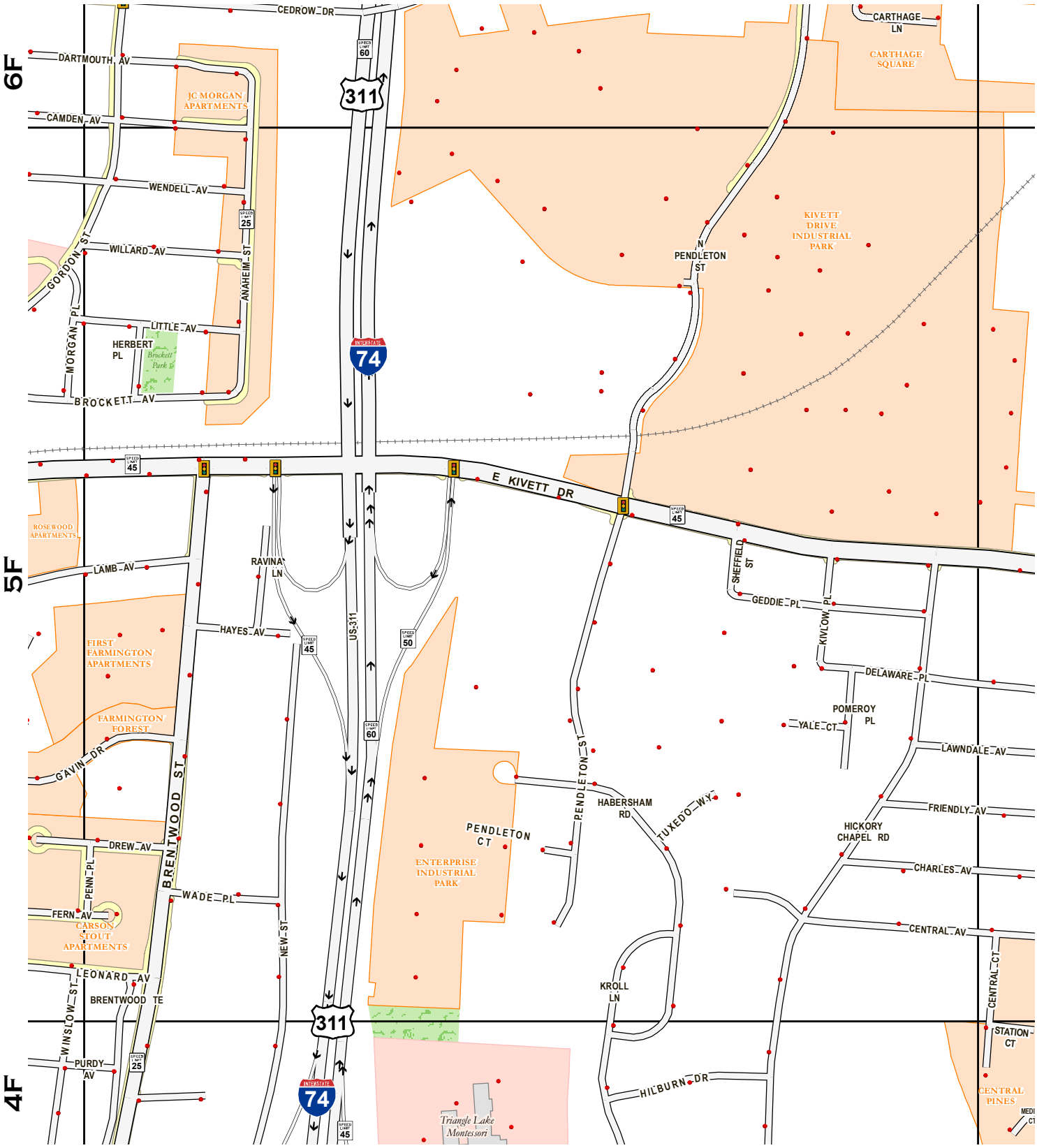

HIGH POINT
NORTH CAROLINA'S INTERNATIONAL CITY™

MAP PREPARED BY
HIGH POINT MPO
211 S. HAMILTON STREET
HIGH POINT, NC 27261
(336) 883-3225
WWW.HIGHPOINTNC.GOV

N W E S

500 0 500 1,000 FEET

MAP LEGEND

- FIRE HYDRANTS
- SIDEWALKS
- GREENWAY
- RAILROADS
- SUBDIVISIONS
- CITY ETJ
- CITY PLANNING AREA
- CITY LIMITS

DISCLAIMER: This map is provided as a public information resource and every reasonable effort has been made to assure the quality of the map. This data, information, and related graphics are not legal documents and are not intended to be used as such. The High Point Metropolitan Planning Organization (HPMPO) makes no warranty, expressed or implied, as to the accuracy, reliability, utility, or completeness of this information. The HPMPO assumes no liability either for any errors, omissions, or inaccuracies in the information provided regardless of the cause of such or for any decision made, action taken, or action not taken by the user in reliance upon any maps or information provided herein.

5H

6H

6G

6I

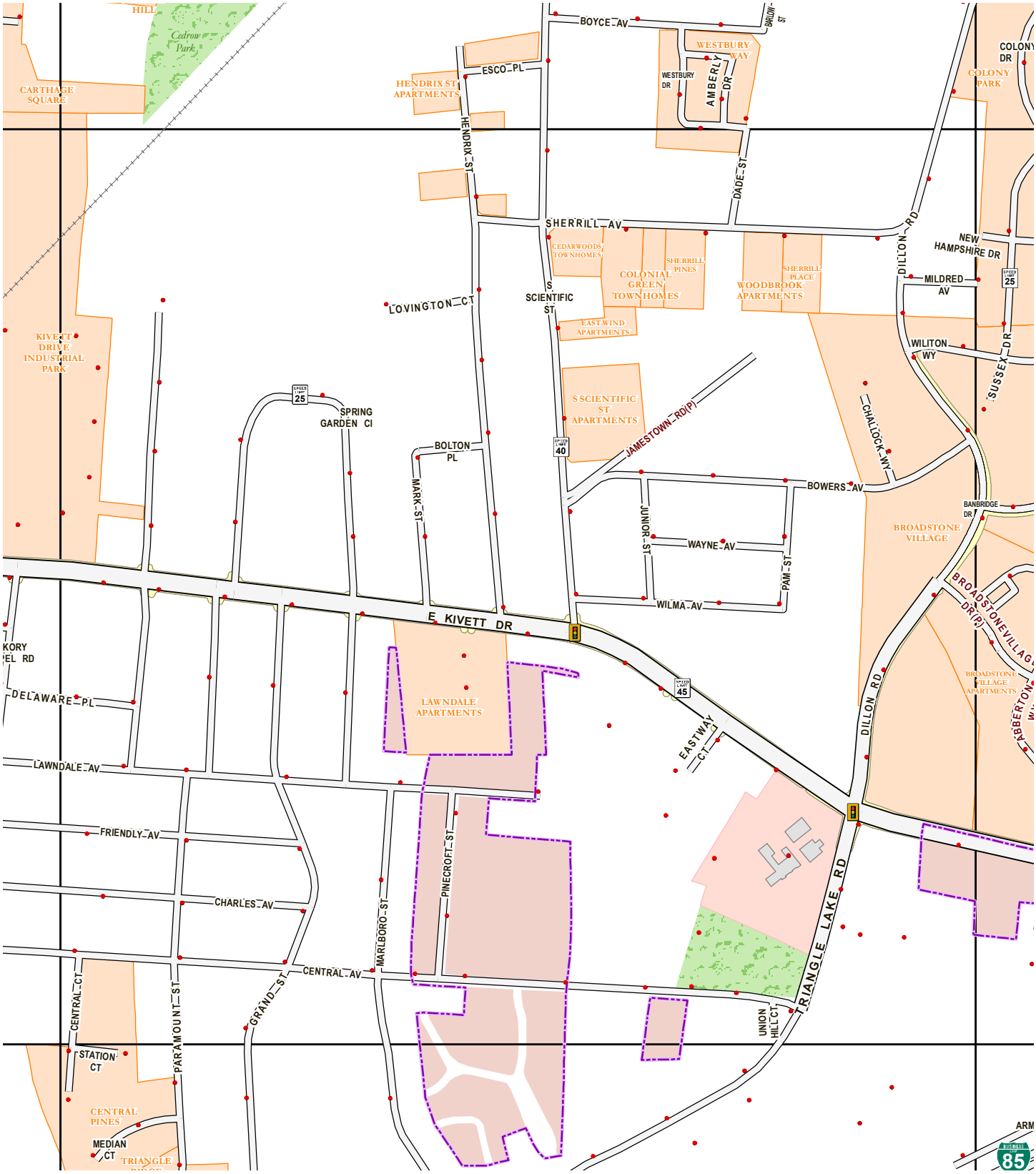

5G

5I

4G

4I

4H

Map prepared by
High Point MPO
211 S. Hamilton Street
High Point, NC 27261
(336) 883-3225
www.highpointnc.gov

North Carolina's International City™

N W E S

500 0 500 1,000 Feet

Map Legend

- Fire Hydrants
- Sidewalks
- Greenway
- Railroads
- Subdivisions
- City ETJ
- City Planning Area
- City Limits

DISCLAIMER: This map is provided as a public information resource and every reasonable effort has been made to assure the quality of the map. This data, information, and related graphics are not legal documents and are not intended to be used as such. The High Point Metropolitan Planning Organization (HPMPO) makes no warranty, expressed or implied, as to the accuracy, reliability, utility, or completeness of this information. The HPMPO assumes no liability either for any errors, omissions, or inaccuracies in the information provided regardless of the cause of such or for any decision made, action taken, or action not taken by the user in reliance upon any maps or information provided herein.

5I

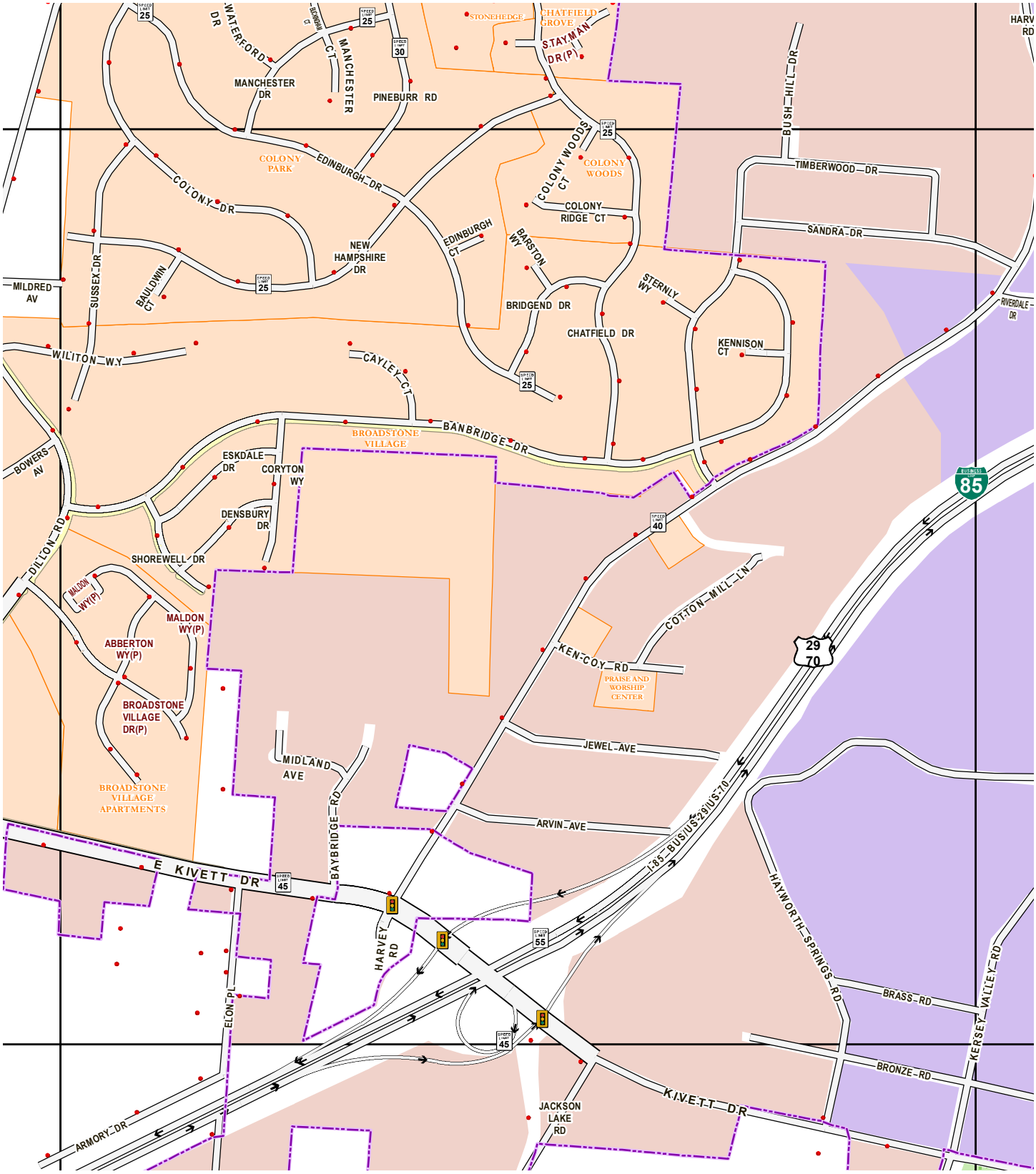

Map prepared by
HIGH POINT MPO
211 S. Hamilton Street
High Point, NC 27261
(336) 883-3225
WWW.HIGHPOINTNC.GOV

North Carolina's International City™

N W E S

500 0 500 1,000 Feet

Map Legend

- Fire Hydrants
- Sidewalks
- Greenway
- Railroads
- Subdivisions
- City ETJ
- City Planning Area
- City Limits

DISCLAIMER: This map is provided as a public information resource and every reasonable effort has been made to assure the quality of the map. This data, information, and related graphics are not legal documents and are not intended to be used as such. The High Point Metropolitan Planning Organization (HPMPO) makes no warranty, expressed or implied, as to the accuracy, reliability, utility, or completeness of this information. The HPMPO assumes no liability either for any errors, omissions, or inaccuracies in the information provided regardless of the cause of such or for any decision made, action taken, or action not taken by the user in reliance upon any maps or information provided herein.

5J

6J

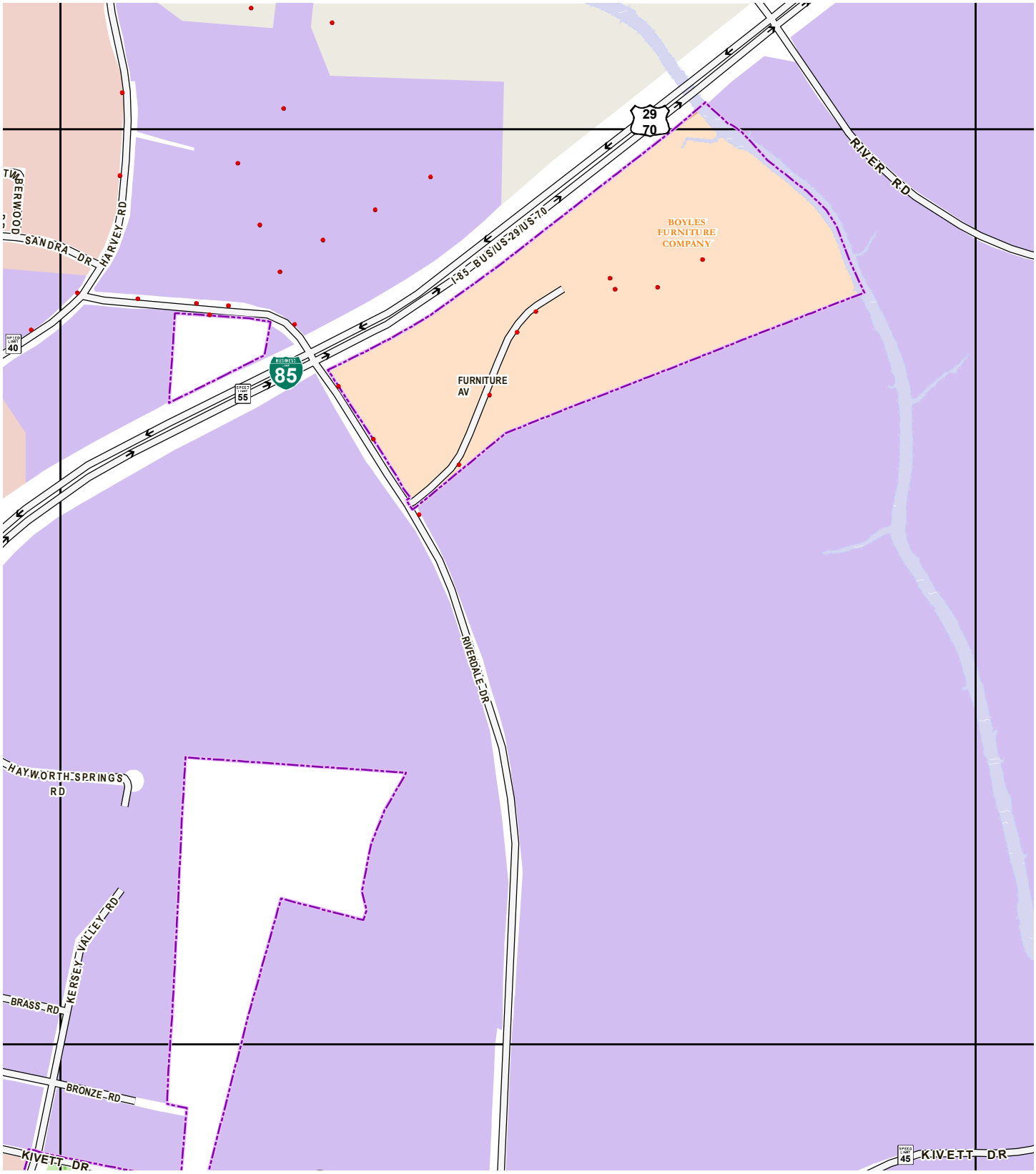

Map prepared by
High Point MPO
211 S. Hamilton Street
High Point, NC 27261
(336) 883-3225
www.highpointnc.gov

North Carolina's International City™

N W E S

500 0 500 1,000 Feet

Map Legend

- Fire Hydrants
- Sidewalks
- Greenway
- Railroads
- Subdivisions
- City ETJ
- City Planning Area
- City Limits

DISCLAIMER: This map is provided as a public information resource and every reasonable effort has been made to assure the quality of the map. This data, information, and related graphics are not legal documents and are not intended to be used as such. The High Point Metropolitan Planning Organization (HPMPO) makes no warranty, expressed or implied, as to the accuracy, reliability, utility, or completeness of this information. The HPMPO assumes no liability either for any errors, omissions, or inaccuracies in the information provided regardless of the cause of such or for any decision made, action taken, or action not taken by the user in reliance upon any maps or information provided herein.

5K

6K

6J

6L

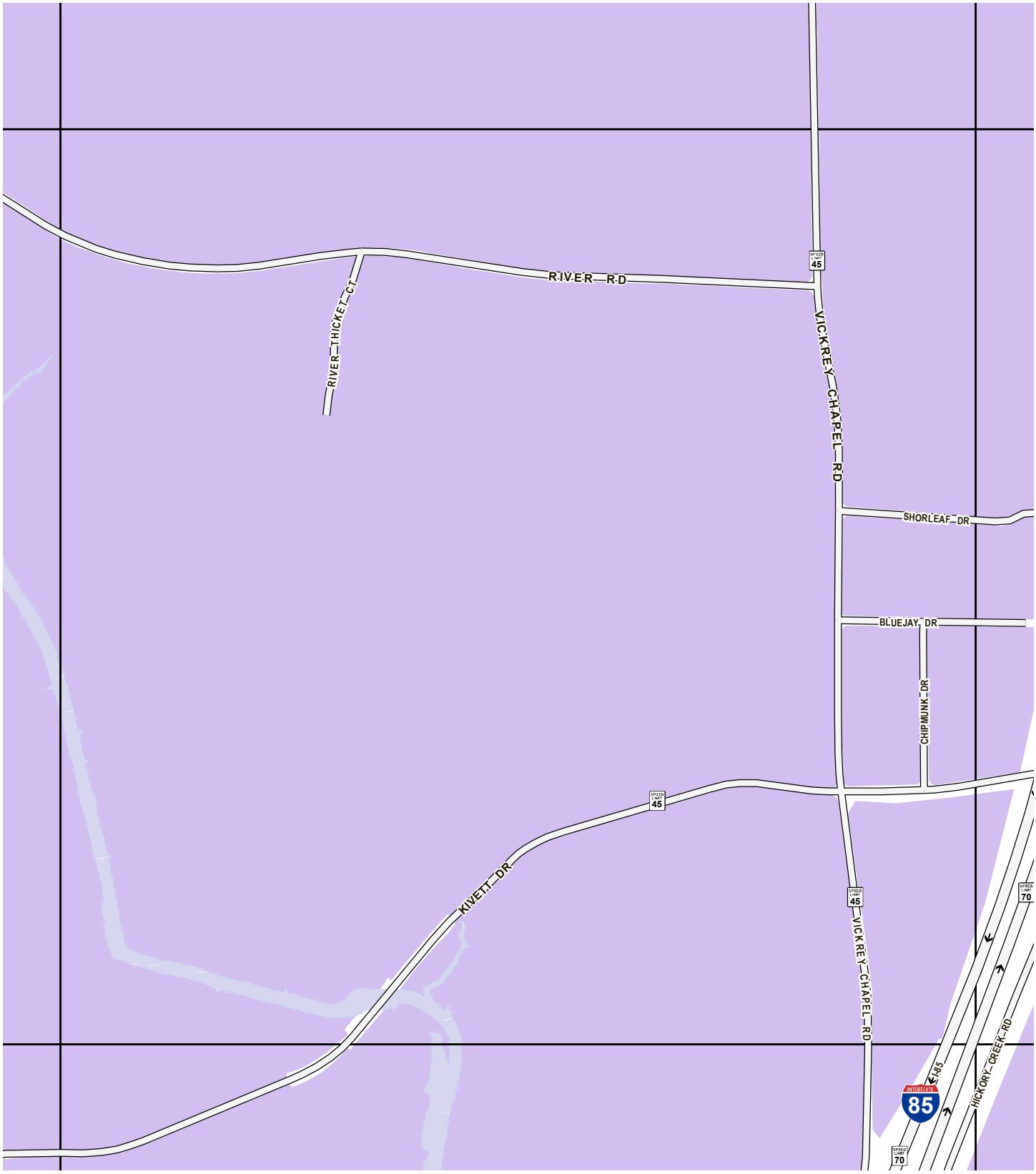

5J

5L

4J

4L

4K

Map prepared by
High Point MPO
211 S. Hamilton Street
High Point, NC 27261
(336) 883-3225
www.highpointnc.gov

North Carolina's International City™

N W E S

500 0 500 1,000 Feet

Map Legend

- Fire Hydrants
- Sidewalks
- Greenway
- Railroads
- Subdivisions
- City ETJ
- City Planning Area
- City Limits

DISCLAIMER: This map is provided as a public information resource and every reasonable effort has been made to assure the quality of the map. This data, information, and related graphics are not legal documents and are not intended to be used as such. The High Point Metropolitan Planning Organization (HPMPO) makes no warranty, expressed or implied, as to the accuracy, reliability, utility, or completeness of this information. The HPMPO assumes no liability either for any errors, omissions, or inaccuracies in the information provided regardless of the cause of such or for any decision made, action taken, or action not taken by the user in reliance upon any maps or information provided herein.

5L

6L

6K

6M

5K

5M

4K

4M

4L

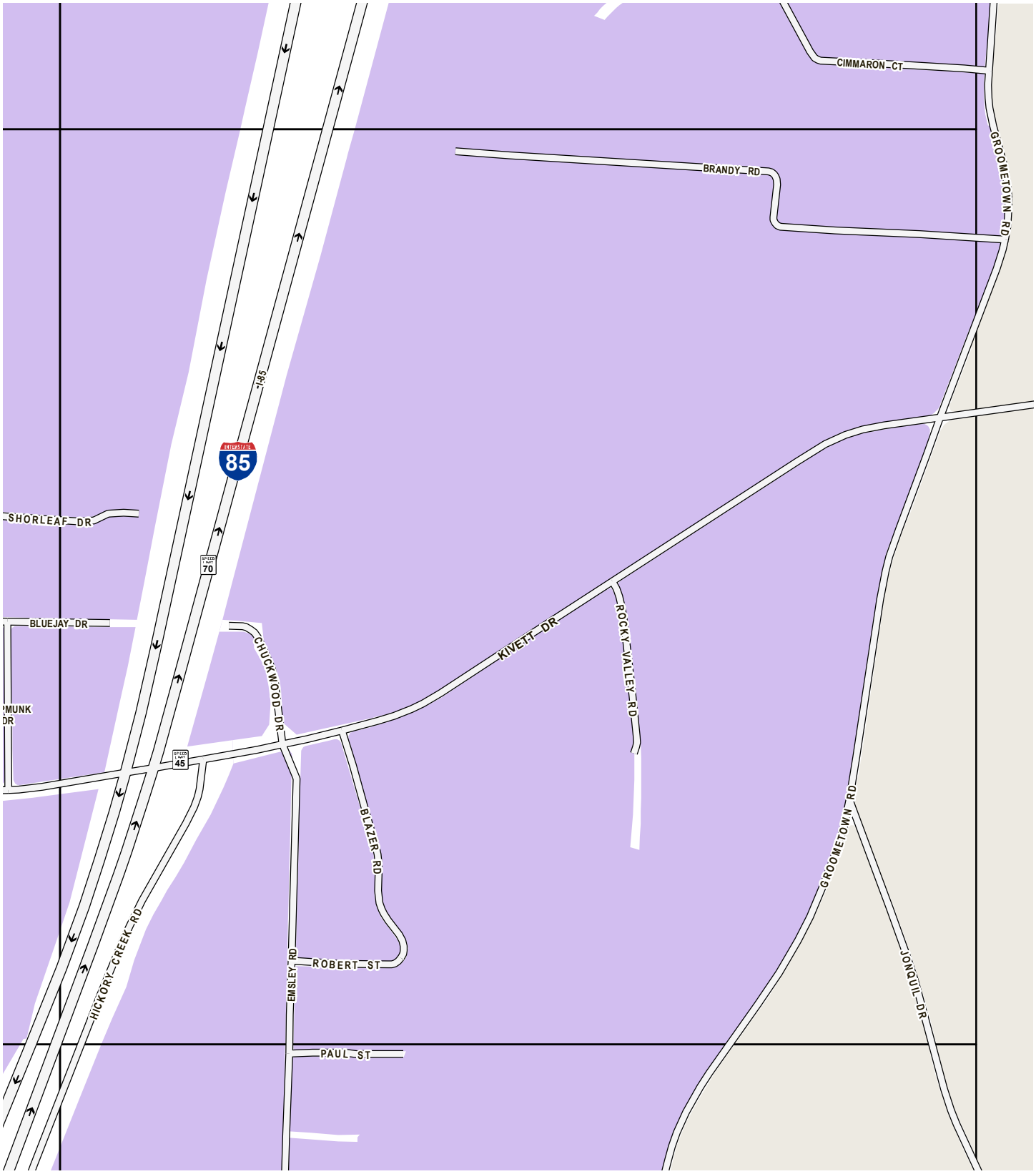

MAP PREPARED BY
HIGH POINT MPO
211 S. HAMILTON STREET
HIGH POINT, NC 27261
(336) 883-3225
WWW.HIGHPOINTNC.GOV

N
W E
S

500 0 500 1,000 FEET

MAP LEGEND

- FIRE HYDRANTS
- SIDEWALKS
- GREENWAY
- RAILROADS
- SUBDIVISIONS
- CITY ETJ
- CITY PLANNING AREA
- CITY LIMITS

DISCLAIMER: This map is provided as a public information resource and every reasonable effort has been made to assure the quality of the map. This data, information, and related graphics are not legal documents and are not intended to be used as such. The High Point Metropolitan Planning Organization (HPMPO) makes no warranty, expressed or implied, as to the accuracy, reliability, utility, or completeness of this information. The HPMPO assumes no liability either for any errors, omissions, or inaccuracies in the information provided regardless of the cause of such or for any decision made, action taken, or action not taken by the user in reliance upon any maps or information provided herein.

6A

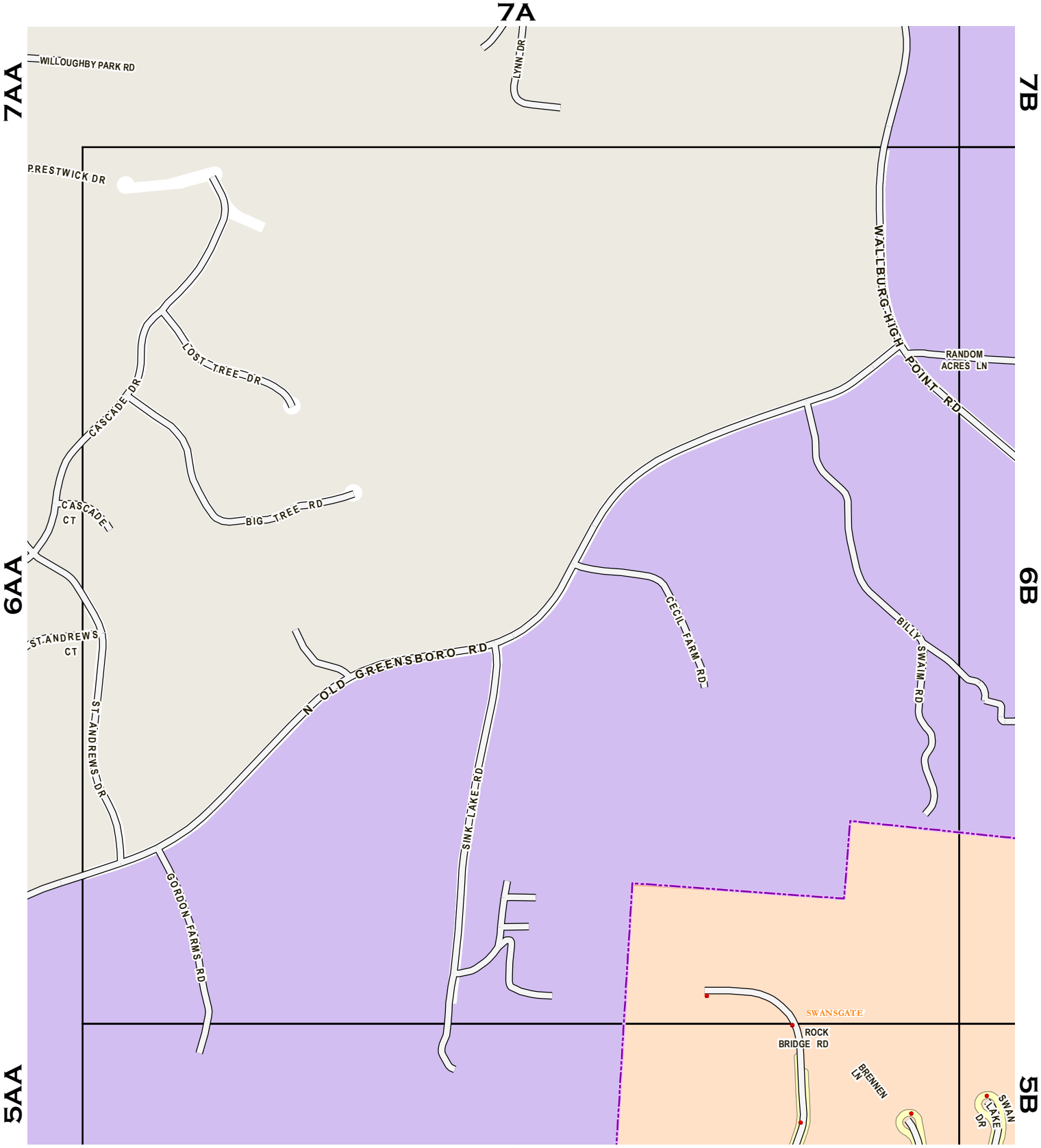

HIGH POINT
NORTH CAROLINA'S INTERNATIONAL CITY™

MAP PREPARED BY
HIGH POINT MPO
211 S. HAMILTON STREET
HIGH POINT, NC 27261
(336) 883-3225
WWW.HIGHPOINTNC.GOV

N W E S

500 0 500 1,000 FEET

MAP LEGEND

- FIRE HYDRANTS
- SIDEWALKS
- GREENWAY
- RAILROADS
- SUBDIVISIONS
- CITY ETJ
- CITY PLANNING AREA
- CITY LIMITS

DISCLAIMER: This map is provided as a public information resource and every reasonable effort has been made to assure the quality of the map. This data, information, and related graphics are not legal documents and are not intended to be used as such. The High Point Metropolitan Planning Organization (HPMPO) makes no warranty, expressed or implied, as to the accuracy, reliability, utility, or completeness of this information. The HPMPO assumes no liability either for any errors, omissions, or inaccuracies in the information provided regardless of the cause of such or for any decision made, action taken, or action not taken by the user in reliance upon any maps or information provided herein.

6B

7B

7A

7C

6A

6C

5A

5C

5B

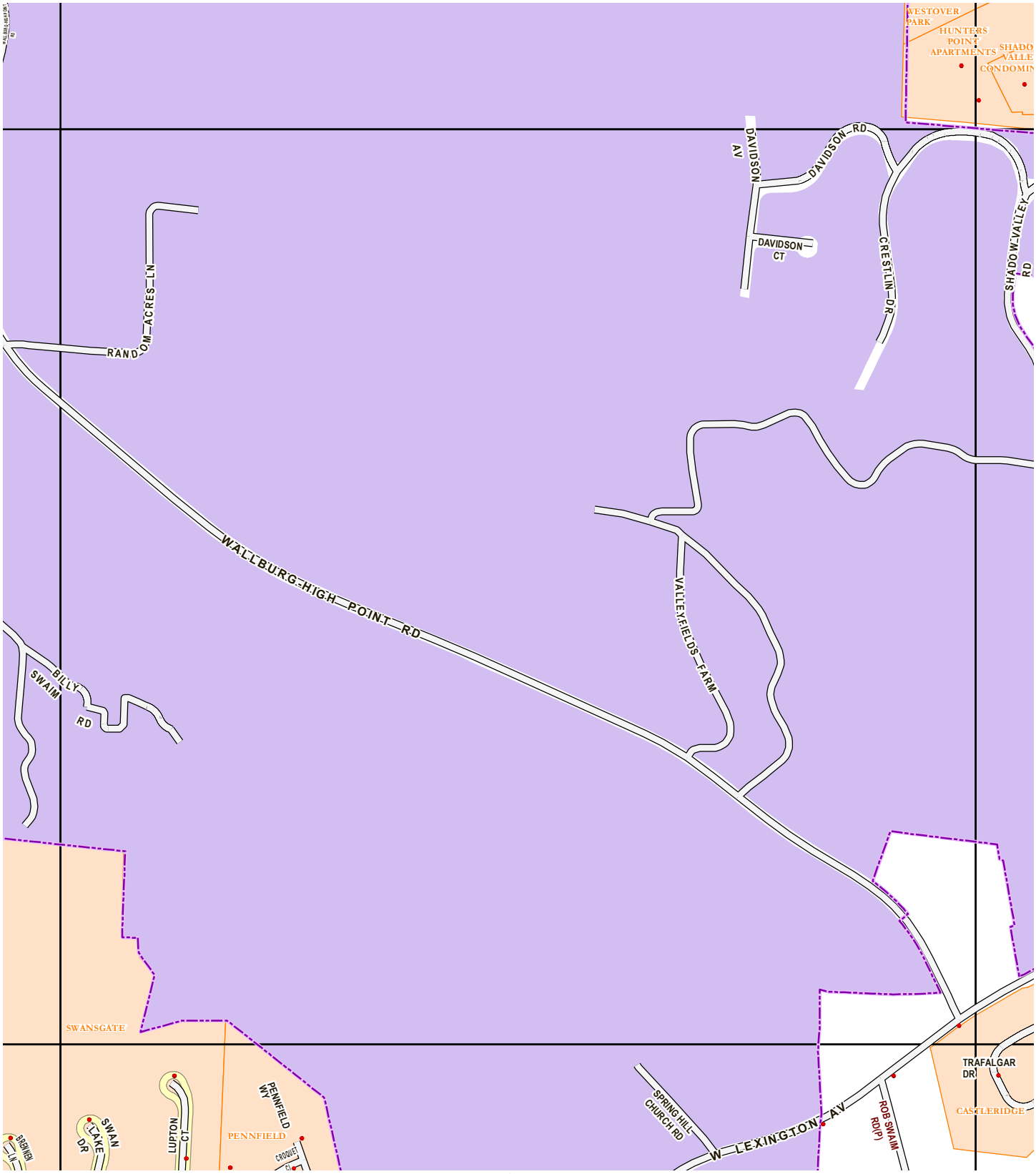

Map prepared by
HIGH POINT MPO
211 S. Hamilton Street
High Point, NC 27261
(336) 883-3225
WWW.HIGHPOINTNC.GOV

North Carolina's International City™

N W E S

500 0 500 1,000 Feet

Map Legend

- Fire Hydrants
- Sidewalks
- Greenway
- Railroads
- Subdivisions
- City ETJ
- City Planning Area
- City Limits

DISCLAIMER: This map is provided as a public information resource and every reasonable effort has been made to assure the quality of the map. This data, information, and related graphics are not legal documents and are not intended to be used as such. The High Point Metropolitan Planning Organization (HPMPO) makes no warranty, expressed or implied, as to the accuracy, reliability, utility, or completeness of this information. The HPMPO assumes no liability either for any errors, omissions, or inaccuracies in the information provided regardless of the cause of such or for any decision made, action taken, or action not taken by the user in reliance upon any maps or information provided herein.

6C

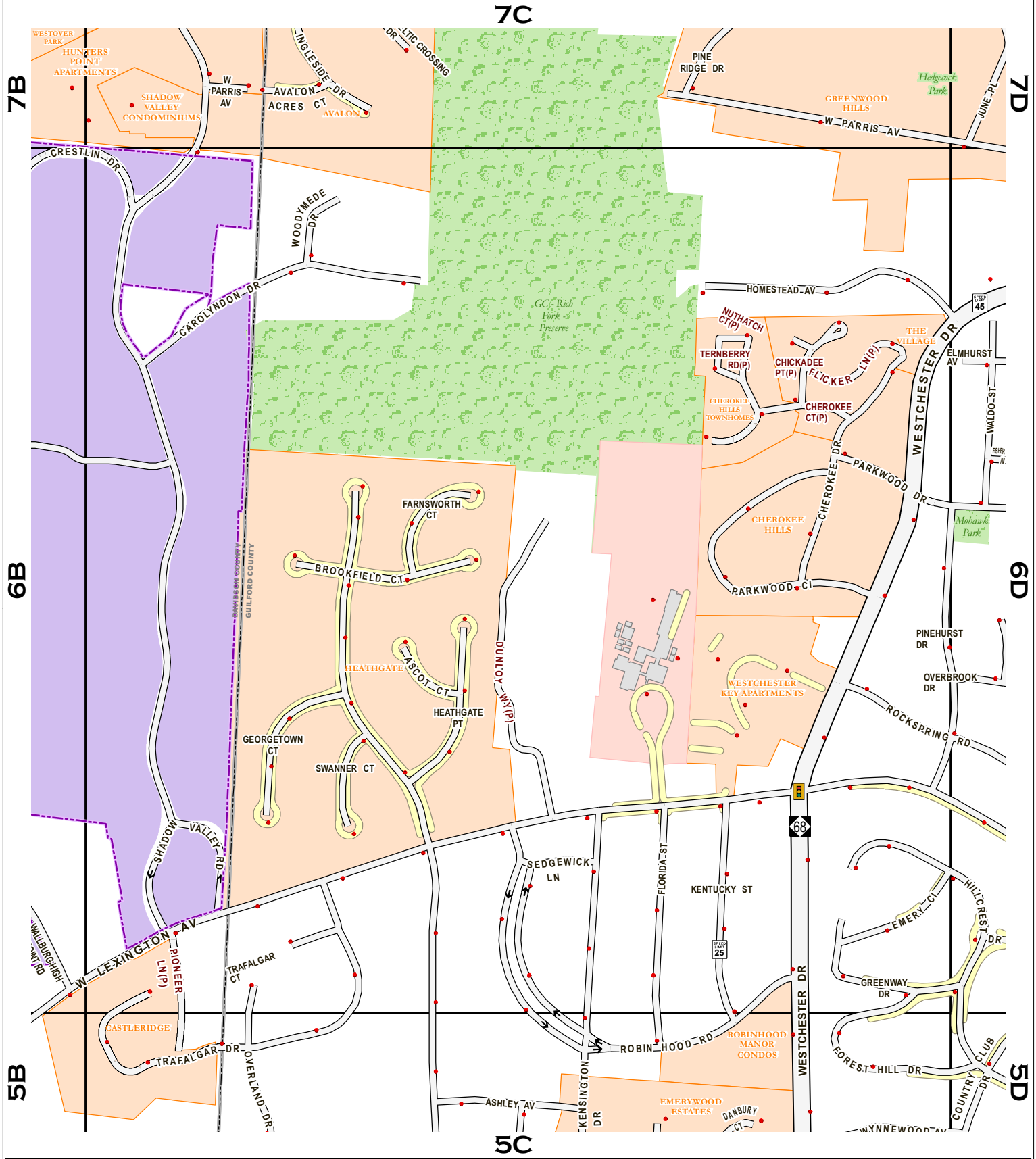

Map prepared by
HIGH POINT MPO
211 S. Hamilton Street
High Point, NC 27261
(336) 883-3225
WWW.HIGHPOINTNC.GOV

North Carolina's International City™

N W E S

500 0 500 1,000 Feet

Map Legend

- Fire Hydrants
- Sidewalks
- Greenway
- Railroads
- Subdivisions
- City ETJ
- City Planning Area
- City Limits

DISCLAIMER: This map is provided as a public information resource and every reasonable effort has been made to assure the quality of the map. This data, information, and related graphics are not legal documents and are not intended to be used as such. The High Point Metropolitan Planning Organization (HPMPO) makes no warranty, expressed or implied, as to the accuracy, reliability, utility, or completeness of this information. The HPMPO assumes no liability either for any errors, omissions, or inaccuracies in the information provided regardless of the cause of such or for any decision made, action taken, or action not taken by the user in reliance upon any maps or information provided herein.

6D

7D

7C 7E

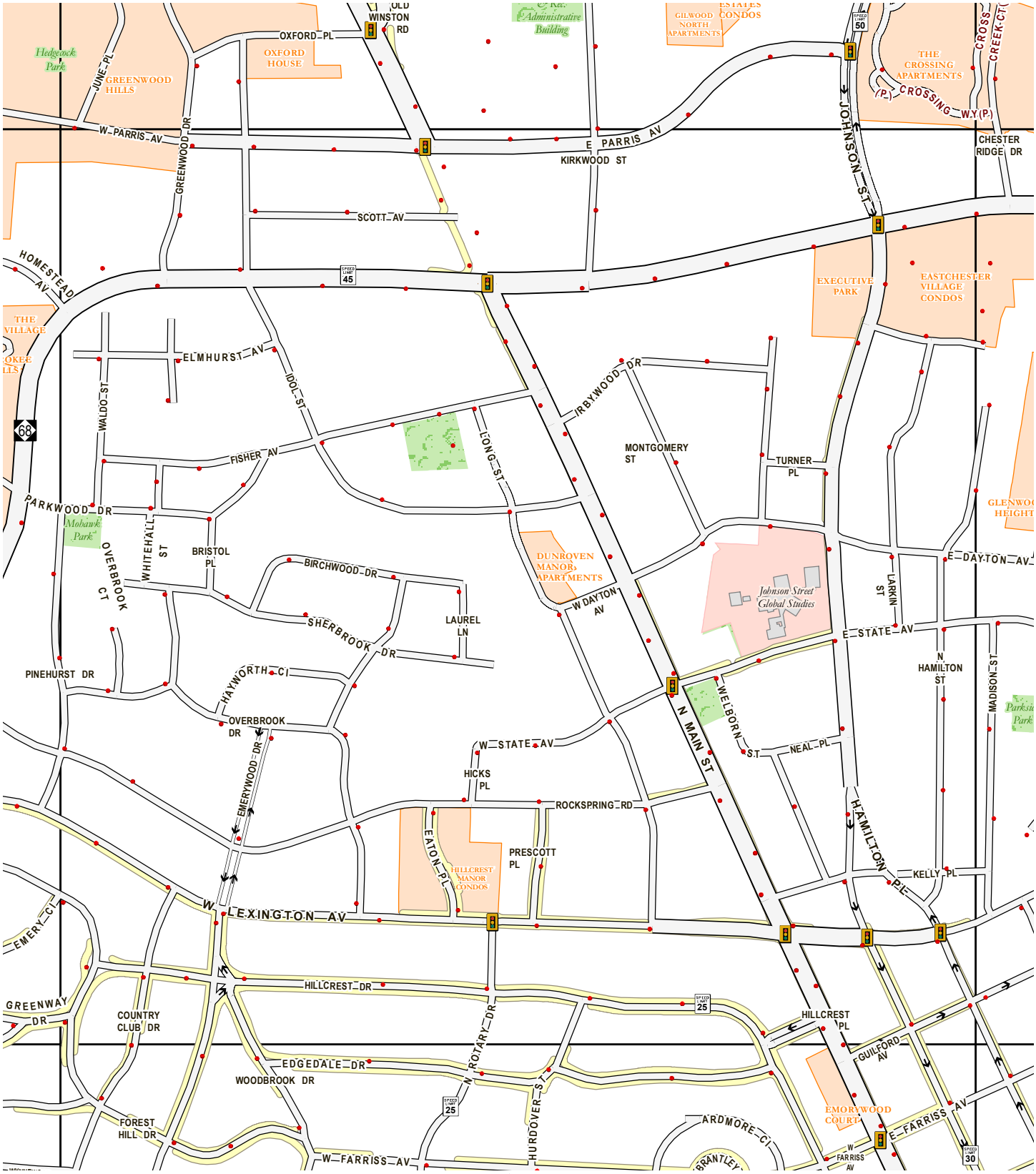

6C 6E

5C 5E

5D

Map prepared by
High Point MPO
211 S. Hamilton Street
High Point, NC 27261
(336) 883-3225
www.highpointnc.gov

North Carolina's International City™

N W E S

500 0 500 1,000 Feet

Map Legend

- Fire Hydrants
- Sidewalks
- Greenway
- Railroads
- Subdivisions
- City ETJ
- City Planning Area
- City Limits

DISCLAIMER: This map is provided as a public information resource and every reasonable effort has been made to assure the quality of the map. This data, information, and related graphics are not legal documents and are not intended to be used as such. The High Point Metropolitan Planning Organization (HPMPO) makes no warranty, expressed or implied, as to the accuracy, reliability, utility, or completeness of this information. The HPMPO assumes no liability either for any errors, omissions, or inaccuracies in the information provided regardless of the cause of such or for any decision made, action taken, or action not taken by the user in reliance upon any maps or information provided herein.

6E

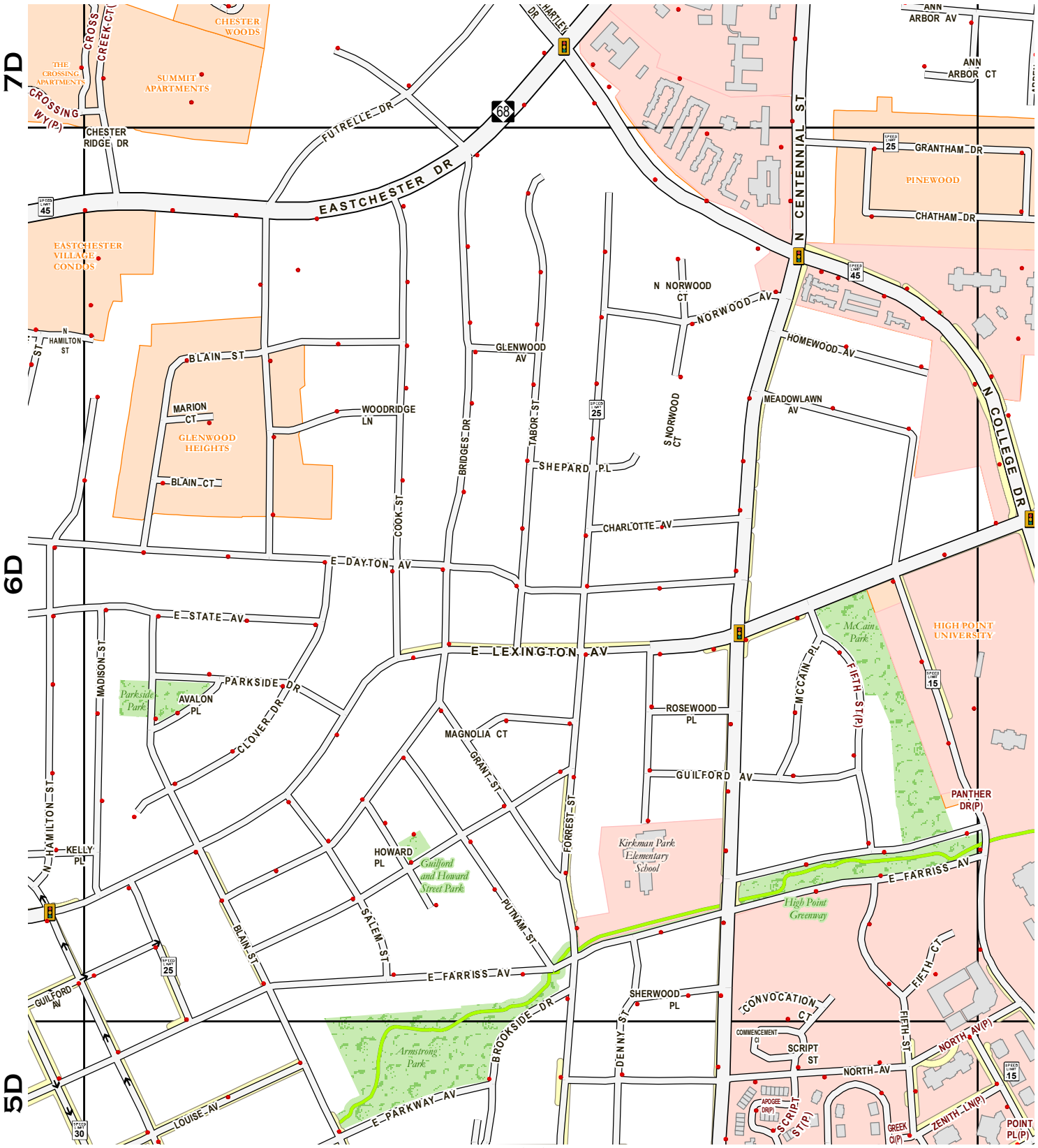

MAP PREPARED BY
HIGH POINT MPO
211 S. HAMILTON STREET
HIGH POINT, NC 27261
(336) 883-3225
WWW.HIGHPOINTNC.GOV

NORTH CAROLINA'S INTERNATIONAL CITY™

N W E S

500 0 500 1,000 FEET

MAP LEGEND

- FIRE HYDRANTS
- SIDEWALKS
- GREENWAY
- RAILROADS
- SUBDIVISIONS
- CITY ETJ
- CITY PLANNING AREA
- CITY LIMITS

DISCLAIMER: This map is provided as a public information resource and every reasonable effort has been made to assure the quality of the map. This data, information, and related graphics are not legal documents and are not intended to be used as such. The High Point Metropolitan Planning Organization (HPMPO) makes no warranty, expressed or implied, as to the accuracy, reliability, utility, or completeness of this information. The HPMPO assumes no liability either for any errors, omissions, or inaccuracies in the information provided regardless of the cause of such or for any decision made, action taken, or action not taken by the user in reliance upon any maps or information provided herein.

6F

7F

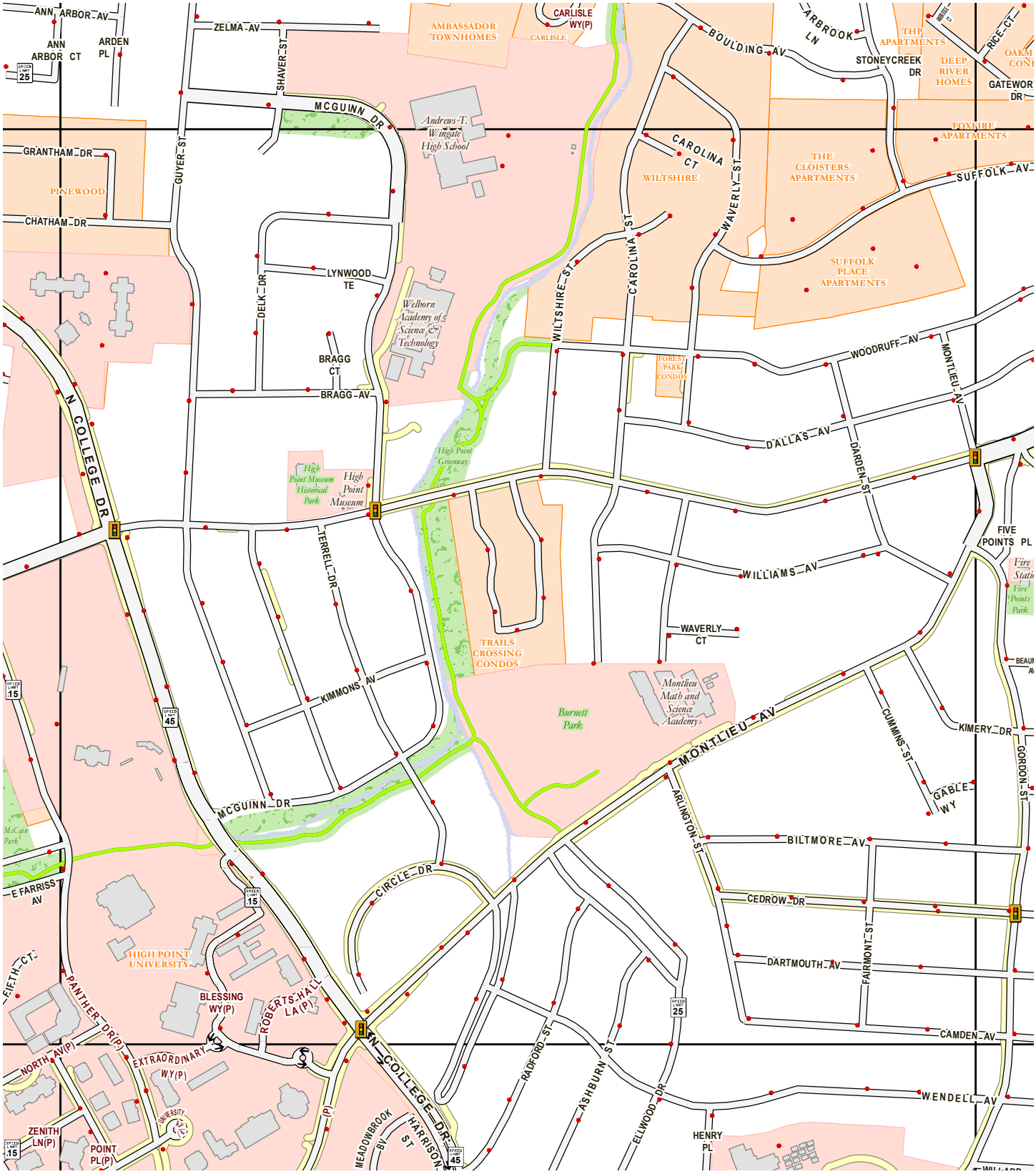

5F

HIGH POINT
NORTH CAROLINA'S INTERNATIONAL CITY™

MAP PREPARED BY
HIGH POINT MPO
211 S. HAMILTON STREET
HIGH POINT, NC 27261
(336) 883-3225
WWW.HIGHPOINTNC.GOV

N W E S

500 0 500 1,000 FEET

MAP LEGEND

- FIRE HYDRANTS
- SIDEWALKS
- GREENWAY
- RAILROADS
- SUBDIVISIONS
- CITY ETJ
- CITY PLANNING AREA
- CITY LIMITS

DISCLAIMER: This map is provided as a public information resource and every reasonable effort has been made to assure the quality of the map. This data, information, and related graphics are not legal documents and are not intended to be used as such. The High Point Metropolitan Planning Organization (HPMPO) makes no warranty, expressed or implied, as to the accuracy, reliability, utility, or completeness of this information. The HPMPO assumes no liability either for any errors, omissions, or inaccuracies in the information provided regardless of the cause of such or for any decision made, action taken, or action not taken by the user in reliance upon any maps or information provided herein.

6G

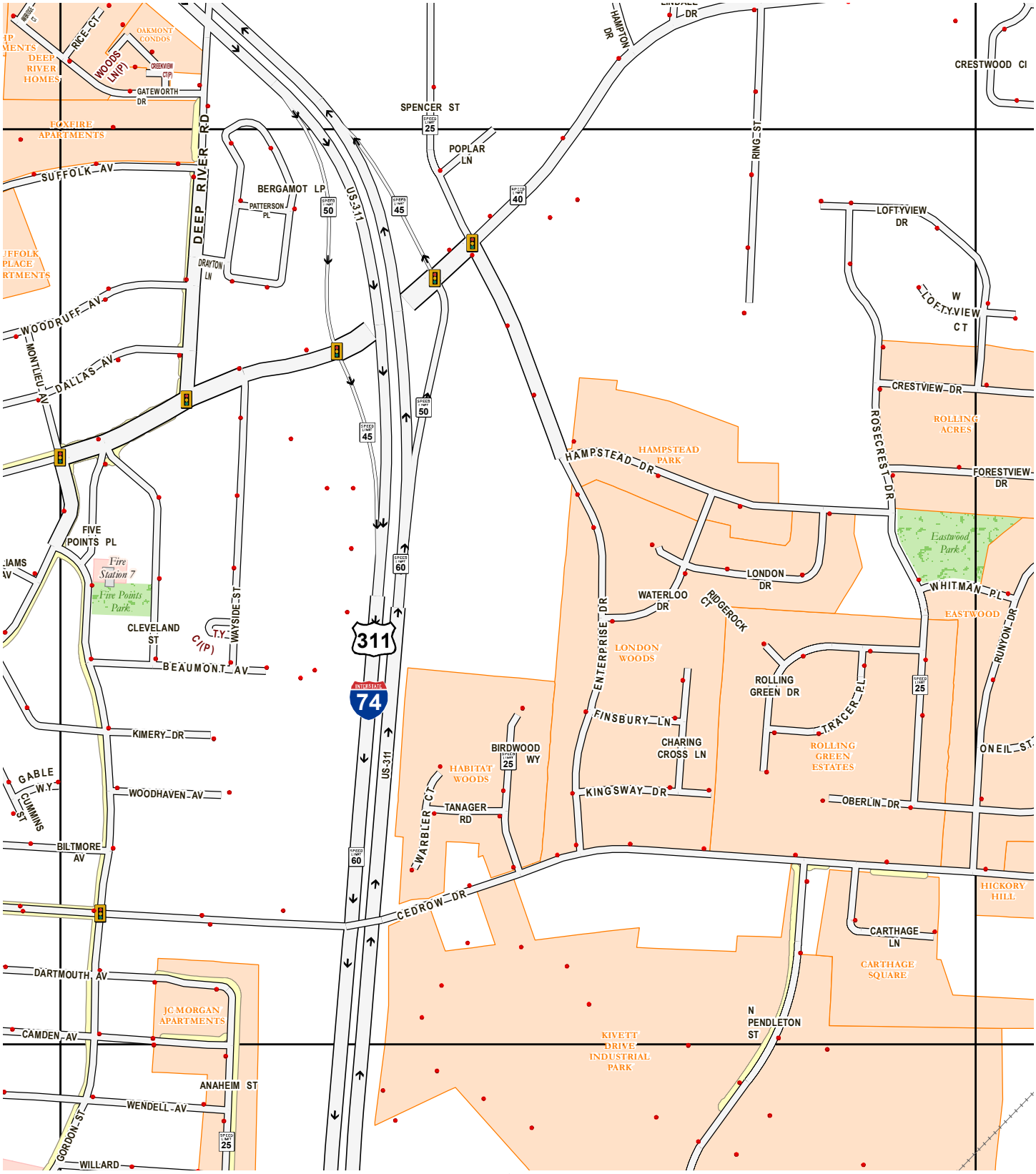

HIGH POINT
NORTH CAROLINA'S INTERNATIONAL CITY™

MAP PREPARED BY
HIGH POINT MPO
211 S. HAMILTON STREET
HIGH POINT, NC 27261
(336) 883-3225
WWW.HIGHPOINTNC.GOV

N W E S

500 0 500 1,000 FEET

MAP LEGEND

- FIRE HYDRANTS
- SIDEWALKS
- GREENWAY
- RAILROADS
- SUBDIVISIONS
- CITY ETJ
- CITY PLANNING AREA
- CITY LIMITS

DISCLAIMER: This map is provided as a public information resource and every reasonable effort has been made to assure the quality of the map. This data, information, and related graphics are not legal documents and are not intended to be used as such. The High Point Metropolitan Planning Organization (HPMPO) makes no warranty, expressed or implied, as to the accuracy, reliability, utility, or completeness of this information. The HPMPO assumes no liability either for any errors, omissions, or inaccuracies in the information provided regardless of the cause of such or for any decision made, action taken, or action not taken by the user in reliance upon any maps or information provided herein.

6H

7H

7G

7I

6G

6I

5G

5I

5H

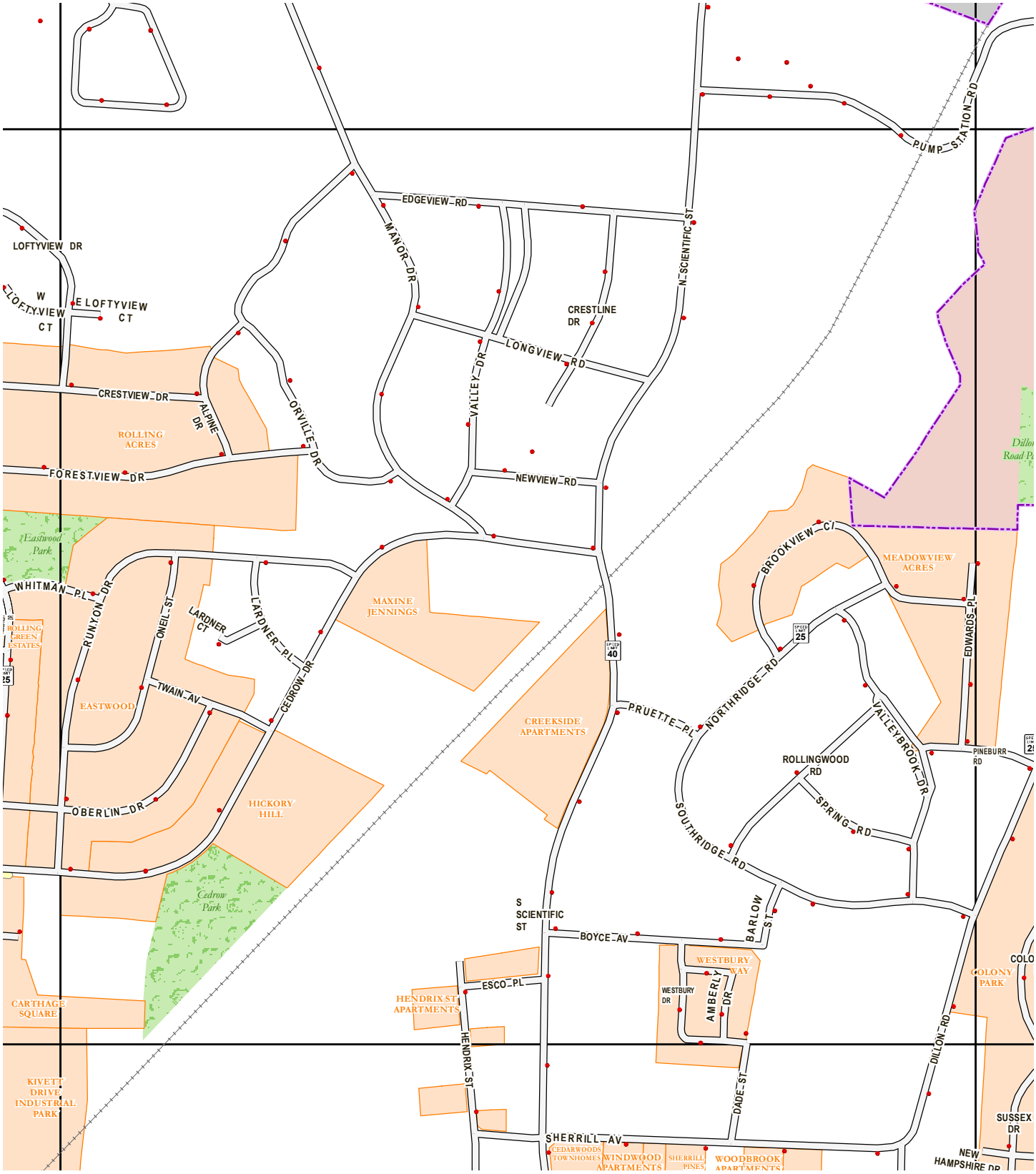

5H

HIGH POINT
NORTH CAROLINA'S INTERNATIONAL CITY™

MAP PREPARED BY
HIGH POINT MPO
211 S. HAMILTON STREET
HIGH POINT, NC 27261
(336) 883-3225
WWW.HIGHPOINTNC.GOV

N W E S

500 0 500 1,000 FEET

MAP LEGEND

- FIRE HYDRANTS
- SIDEWALKS
- GREENWAY
- RAILROADS
- SUBDIVISIONS
- CITY ETJ
- CITY PLANNING AREA
- CITY LIMITS

DISCLAIMER: This map is provided as a public information resource and every reasonable effort has been made to assure the quality of the map. This data, information, and related graphics are not legal documents and are not intended to be used as such. The High Point Metropolitan Planning Organization (HPMPO) makes no warranty, expressed or implied, as to the accuracy, reliability, utility, or completeness of this information. The HPMPO assumes no liability either for any errors, omissions, or inaccuracies in the information provided regardless of the cause of such or for any decision made, action taken, or action not taken by the user in reliance upon any maps or information provided herein.

6I

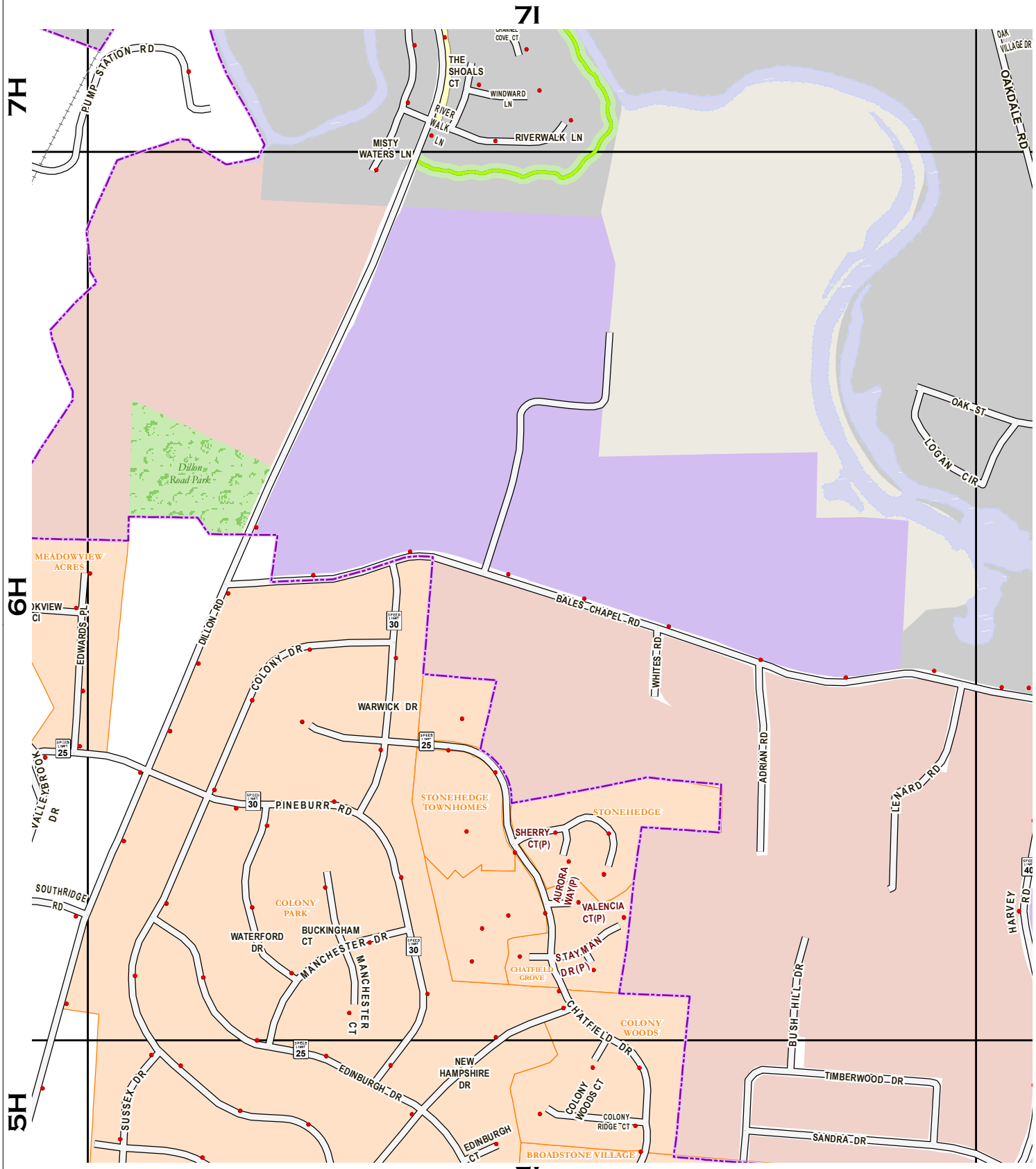

Map prepared by
High Point MPO
211 S. Hamilton Street
High Point, NC 27261
(336) 883-3225
www.highpointnc.gov

North Carolina's International City™

N W E S

500 0 500 1,000 Feet

Map Legend

- Fire Hydrants
- Sidewalks
- Greenway
- Railroads
- Subdivisions
- City ETJ
- City Planning Area
- City Limits

DISCLAIMER: This map is provided as a public information resource and every reasonable effort has been made to assure the quality of the map. This data, information, and related graphics are not legal documents and are not intended to be used as such. The High Point Metropolitan Planning Organization (HPMPO) makes no warranty, expressed or implied, as to the accuracy, reliability, utility, or completeness of this information. The HPMPO assumes no liability either for any errors, omissions, or inaccuracies in the information provided regardless of the cause of such or for any decision made, action taken, or action not taken by the user in reliance upon any maps or information provided herein.

6J

7J

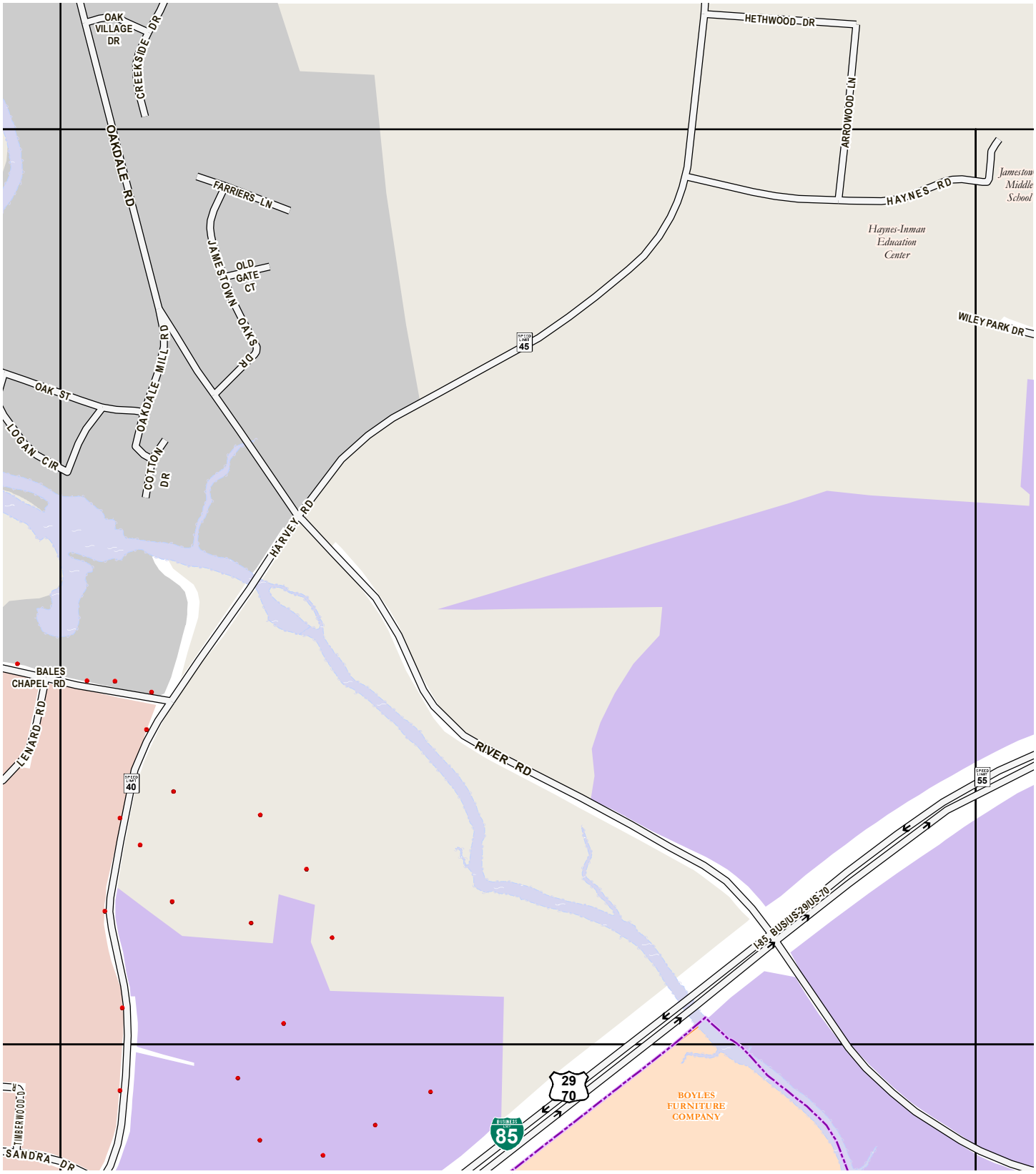

7I 7K 6I 6K 5I 5K

5J

Map prepared by
High Point MPO
211 S. Hamilton Street
High Point, NC 27261
(336) 883-3225
www.highpointnc.gov

North Carolina's International City™

N W E S

500 0 500 1,000 Feet

Map Legend

- Fire Hydrants
- Sidewalks
- Greenway
- Railroads
- Subdivisions
- City ETJ
- City Planning Area
- City Limits

DISCLAIMER: This map is provided as a public information resource and every reasonable effort has been made to assure the quality of the map. This data, information, and related graphics are not legal documents and are not intended to be used as such. The High Point Metropolitan Planning Organization (HPMPO) makes no warranty, expressed or implied, as to the accuracy, reliability, utility, or completeness of this information. The HPMPO assumes no liability either for any errors, omissions, or inaccuracies in the information provided regardless of the cause of such or for any decision made, action taken, or action not taken by the user in reliance upon any maps or information provided herein.

6K

7K

7J 7L

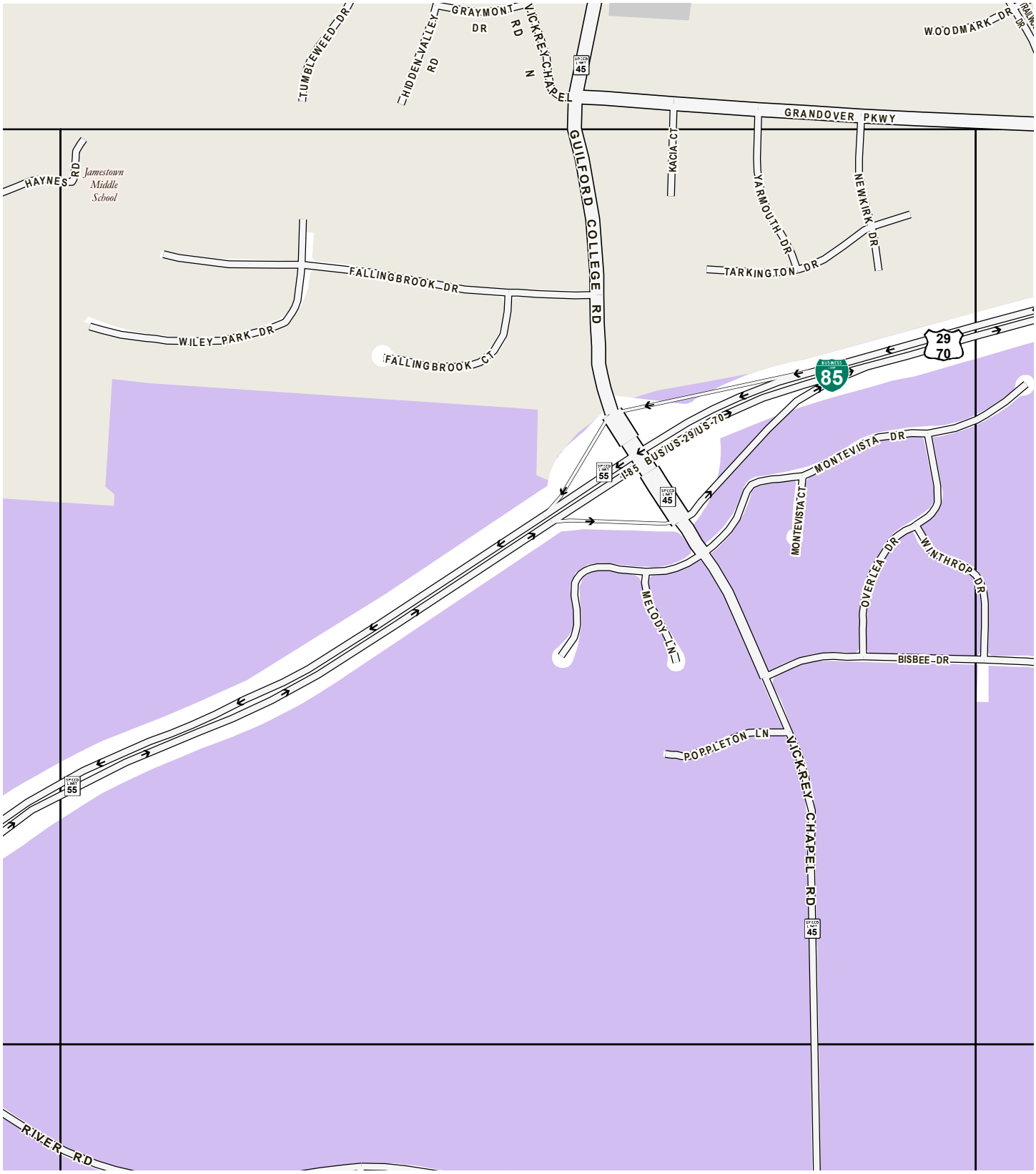

6J 6L

5J 5L

5K

Map prepared by
HIGH POINT MPO
211 S. Hamilton Street
High Point, NC 27261
(336) 883-3225
www.highpointnc.gov

North Carolina's International City™

N W E S

500 0 500 1,000 Feet

Map Legend

- Fire Hydrants
- Sidewalks
- Greenway
- Railroads
- Subdivisions
- City ETJ
- City Planning Area
- City Limits

DISCLAIMER: This map is provided as a public information resource and every reasonable effort has been made to assure the quality of the map. This data, information, and related graphics are not legal documents and are not intended to be used as such. The High Point Metropolitan Planning Organization (HPMPO) makes no warranty, expressed or implied, as to the accuracy, reliability, utility, or completeness of this information. The HPMPO assumes no liability either for any errors, omissions, or inaccuracies in the information provided regardless of the cause of such or for any decision made, action taken, or action not taken by the user in reliance upon any maps or information provided herein.

6L

7L

7K

7M

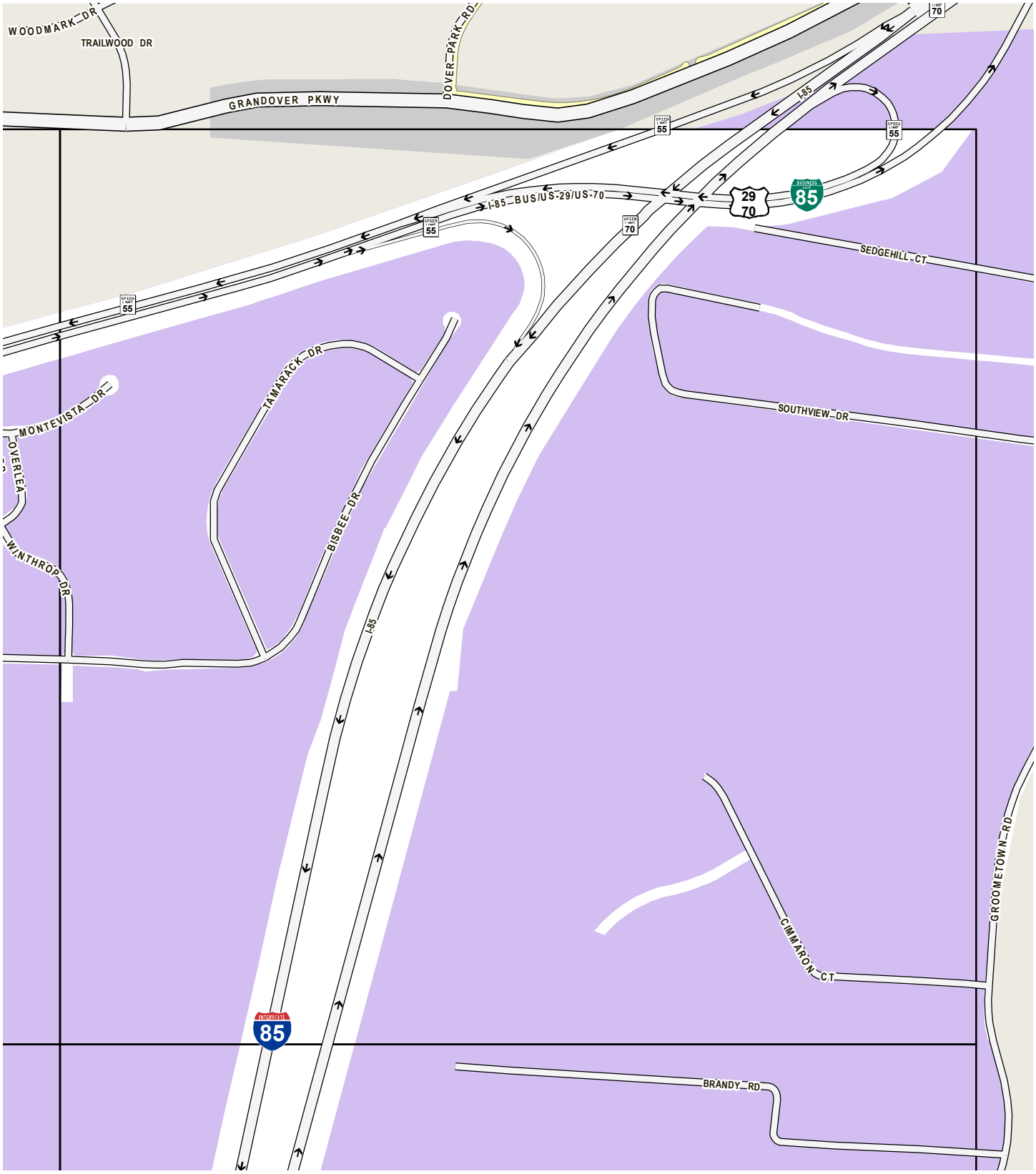

6K

6M

5K

5M

5L

HIGH POINT
NORTH CAROLINA'S INTERNATIONAL CITY™

MAP PREPARED BY
HIGH POINT MPO
211 S. HAMILTON STREET
HIGH POINT, NC 27261
(336) 883-3225
WWW.HIGHPOINTNC.GOV

N W E S

500 0 500 1,000 FEET

MAP LEGEND

- FIRE HYDRANTS
- SIDEWALKS
- GREENWAY
- RAILROADS
- SUBDIVISIONS
- CITY ETJ
- CITY PLANNING AREA
- CITY LIMITS

DISCLAIMER: This map is provided as a public information resource and every reasonable effort has been made to assure the quality of the map. This data, information, and related graphics are not legal documents and are not intended to be used as such. The High Point Metropolitan Planning Organization (HPMPO) makes no warranty, expressed or implied, as to the accuracy, reliability, utility, or completeness of this information. The HPMPO assumes no liability either for any errors, omissions, or inaccuracies in the information provided regardless of the cause of such or for any decision made, action taken, or action not taken by the user in reliance upon any maps or information provided herein.

7B

8B

8A

8C

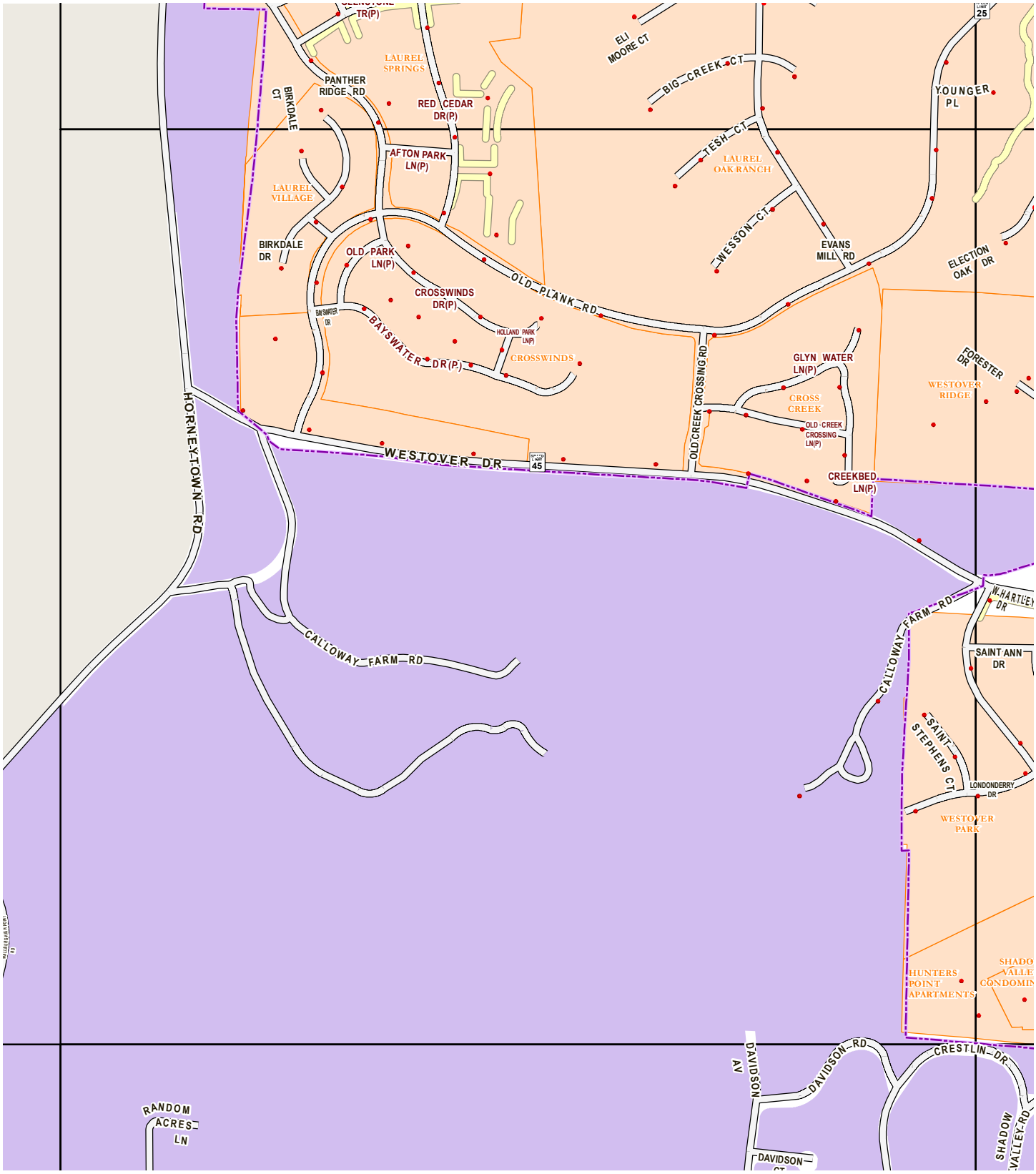

6B

Map prepared by
HIGH POINT MPO
211 S. Hamilton Street
High Point, NC 27261
(336) 883-3225
www.highpointnc.gov

North Carolina's International City™

N W E S

500 0 500 1,000 Feet

Map Legend

- Fire Hydrants
- Sidewalks
- Greenway
- Railroads
- Subdivisions
- City ETJ
- City Planning Area
- City Limits

DISCLAIMER: This map is provided as a public information resource and every reasonable effort has been made to assure the quality of the map. This data, information, and related graphics are not legal documents and are not intended to be used as such. The High Point Metropolitan Planning Organization (HPMPO) makes no warranty, expressed or implied, as to the accuracy, reliability, utility, or completeness of this information. The HPMPO assumes no liability either for any errors, omissions, or inaccuracies in the information provided regardless of the cause of such or for any decision made, action taken, or action not taken by the user in reliance upon any maps or information provided herein.

7C

8C

8B 8D

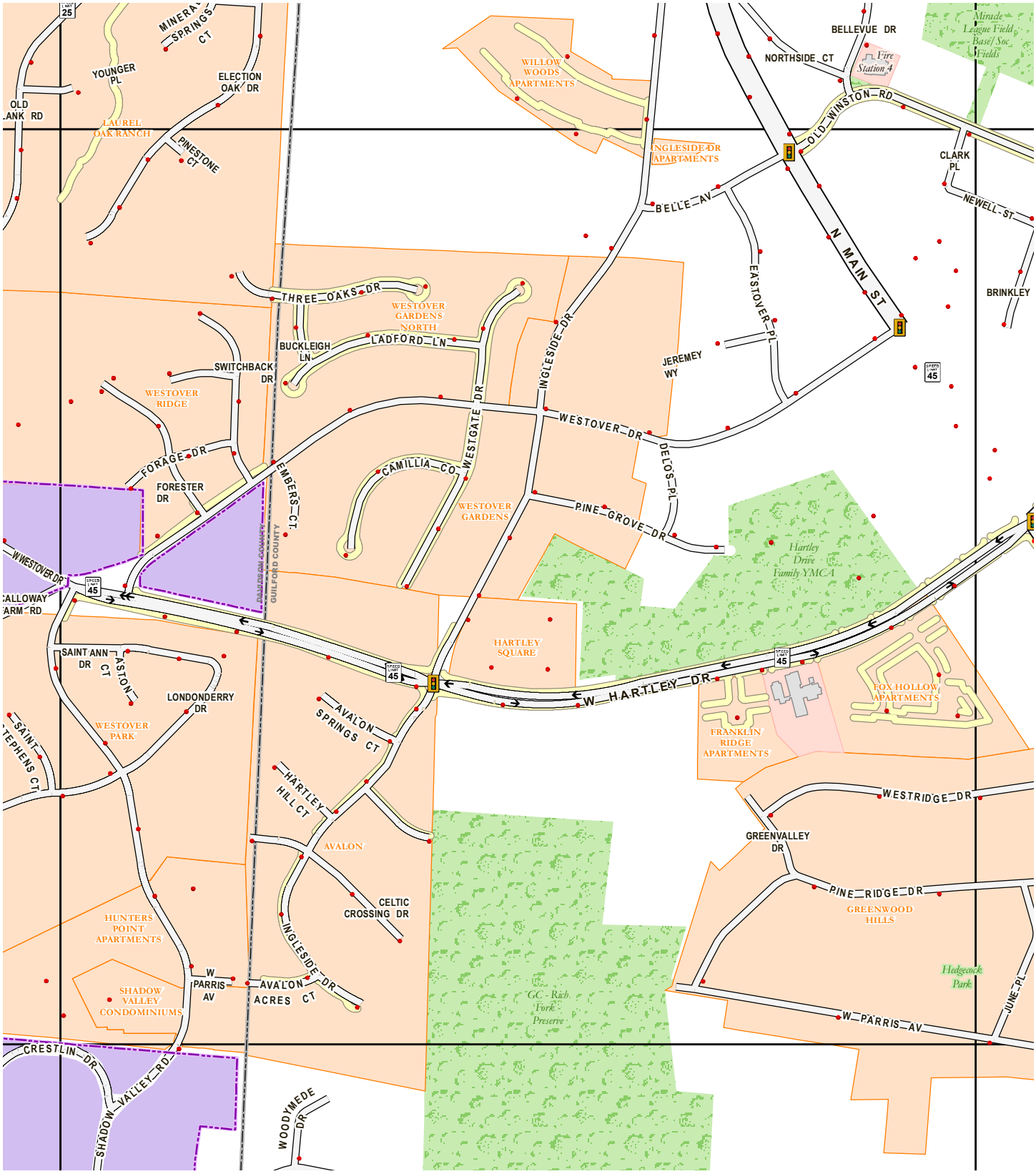

7B 7D

6B 6D

6C

Map prepared by
High Point MPO
211 S. Hamilton Street
High Point, NC 27261
(336) 883-3225
www.highpointnc.gov

North Carolina's International City™

N W E S

500 0 500 1,000 Feet

Map Legend

- Fire Hydrants
- Sidewalks
- Greenway
- Railroads
- Subdivisions
- City ETJ
- City Planning Area
- City Limits

DISCLAIMER: This map is provided as a public information resource and every reasonable effort has been made to assure the quality of the map. This data, information, and related graphics are not legal documents and are not intended to be used as such. The High Point Metropolitan Planning Organization (HPMPO) makes no warranty, expressed or implied, as to the accuracy, reliability, utility, or completeness of this information. The HPMPO assumes no liability either for any errors, omissions, or inaccuracies in the information provided regardless of the cause of such or for any decision made, action taken, or action not taken by the user in reliance upon any maps or information provided herein.

7D

8D

8C

8E

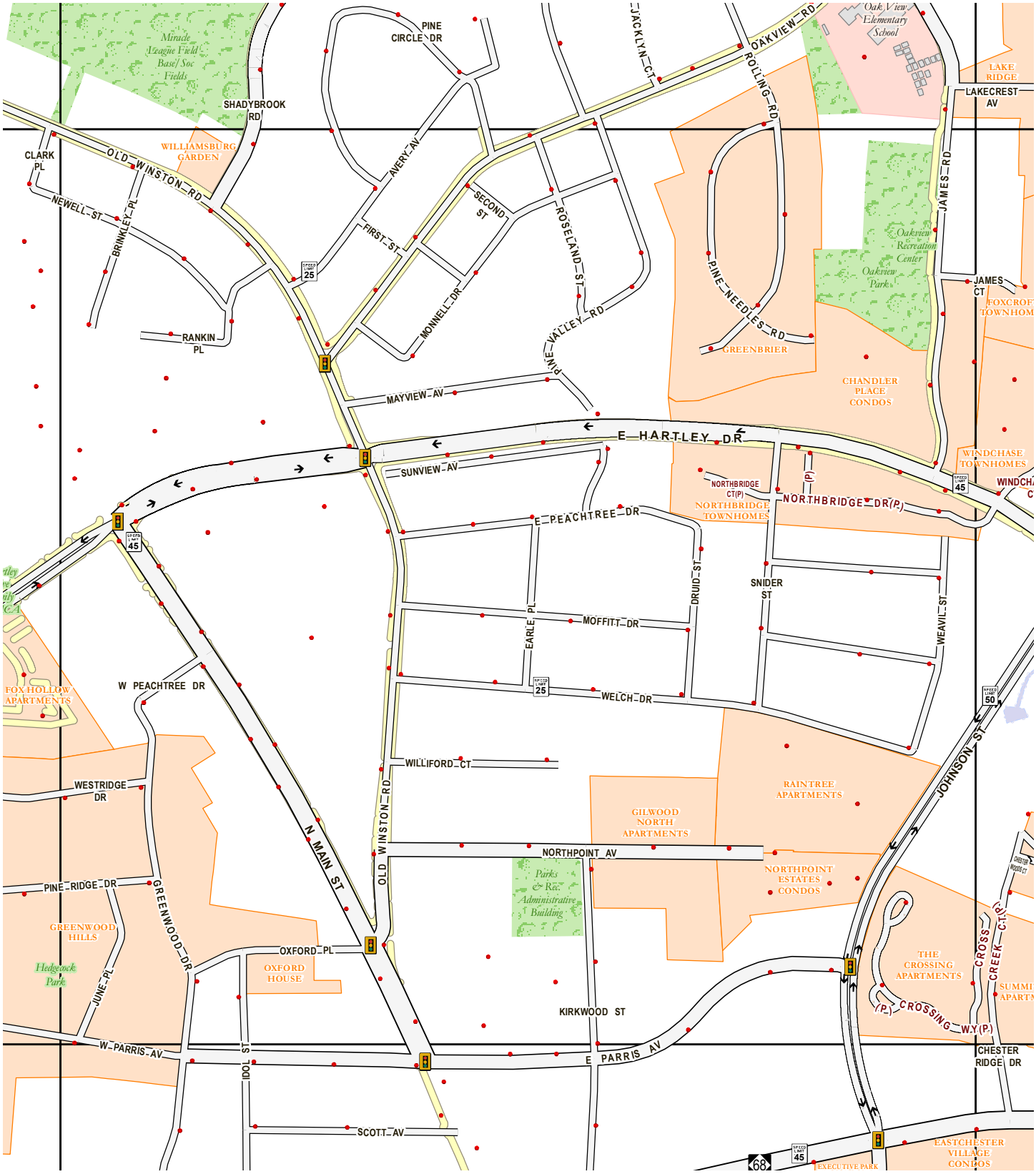

7C

7E

6C

6E

6D

Map prepared by
High Point MPO
211 S. Hamilton Street
High Point, NC 27261
(336) 883-3225
www.highpointnc.gov

North Carolina's International City™

N W E S

500 0 500 1,000 Feet

Map Legend

- Fire Hydrants
- Sidewalks
- Greenway
- Railroads
- Subdivisions
- City ETJ
- City Planning Area
- City Limits

DISCLAIMER: This map is provided as a public information resource and every reasonable effort has been made to assure the quality of the map. This data, information, and related graphics are not legal documents and are not intended to be used as such. The High Point Metropolitan Planning Organization (HPMPO) makes no warranty, expressed or implied, as to the accuracy, reliability, utility, or completeness of this information. The HPMPO assumes no liability either for any errors, omissions, or inaccuracies in the information provided regardless of the cause of such or for any decision made, action taken, or action not taken by the user in reliance upon any maps or information provided herein.

7E

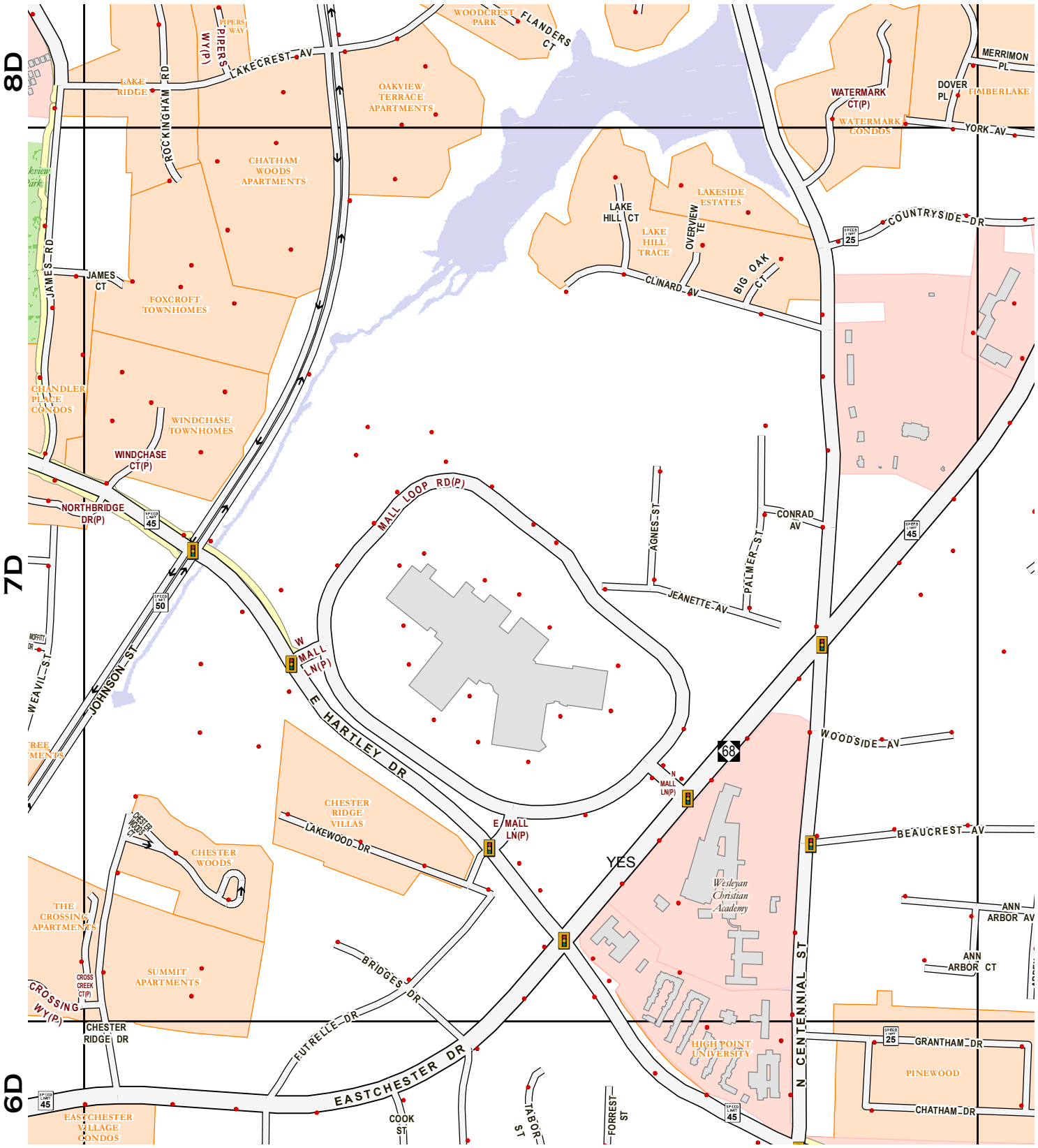

Map prepared by
HIGH POINT MPO
211 S. HAMILTON STREET
HIGH POINT, NC 27261
(336) 883-3225
WWW.HIGHPOINTNC.GOV

HIGH POINT
North Carolina's International City™

N W E S

500 0 500 1,000 Feet

Map Legend

- Fire Hydrants
- Sidewalks
- Greenway
- Railroads
- Subdivisions
- City ETJ
- City Planning Area
- City Limits

DISCLAIMER: This map is provided as a public information resource and every reasonable effort has been made to assure the quality of the map. This data, information, and related graphics are not legal documents and are not intended to be used as such. The High Point Metropolitan Planning Organization (HPMPO) makes no warranty, expressed or implied, as to the accuracy, reliability, utility, or completeness of this information. The HPMPO assumes no liability either for any errors, omissions, or inaccuracies in the information provided regardless of the cause of such or for any decision made, action taken, or action not taken by the user in reliance upon any maps or information provided herein.

7F

8F

8E 8G

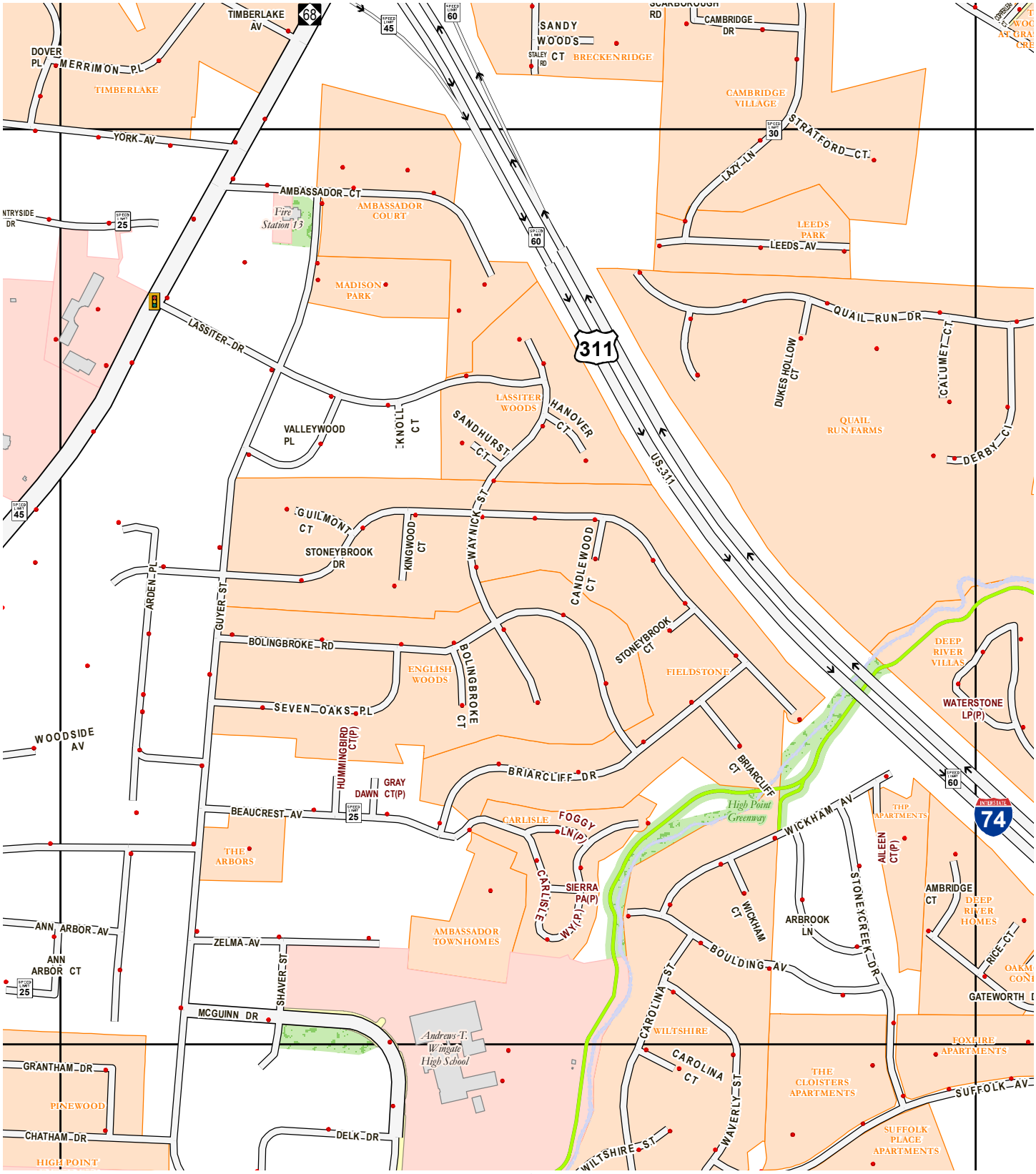

7E 7G

6E 6G

6F

HIGH POINT
NORTH CAROLINA'S INTERNATIONAL CITY™

MAP PREPARED BY
HIGH POINT MPO
211 S. HAMILTON STREET
HIGH POINT, NC 27261
(336) 883-3225
WWW.HIGHPOINTNC.GOV

N W E S

500 0 500 1,000 FEET

MAP LEGEND

- FIRE HYDRANTS
- SIDEWALKS
- GREENWAY
- RAILROADS
- SUBDIVISIONS
- CITY ETJ
- CITY PLANNING AREA
- CITY LIMITS

DISCLAIMER: This map is provided as a public information resource and every reasonable effort has been made to assure the quality of the map. This data, information, and related graphics are not legal documents and are not intended to be used as such. The High Point Metropolitan Planning Organization (HPMPO) makes no warranty, expressed or implied, as to the accuracy, reliability, utility, or completeness of this information. The HPMPO assumes no liability either for any errors, omissions, or inaccuracies in the information provided regardless of the cause of such or for any decision made, action taken, or action not taken by the user in reliance upon any maps or information provided herein.

7G

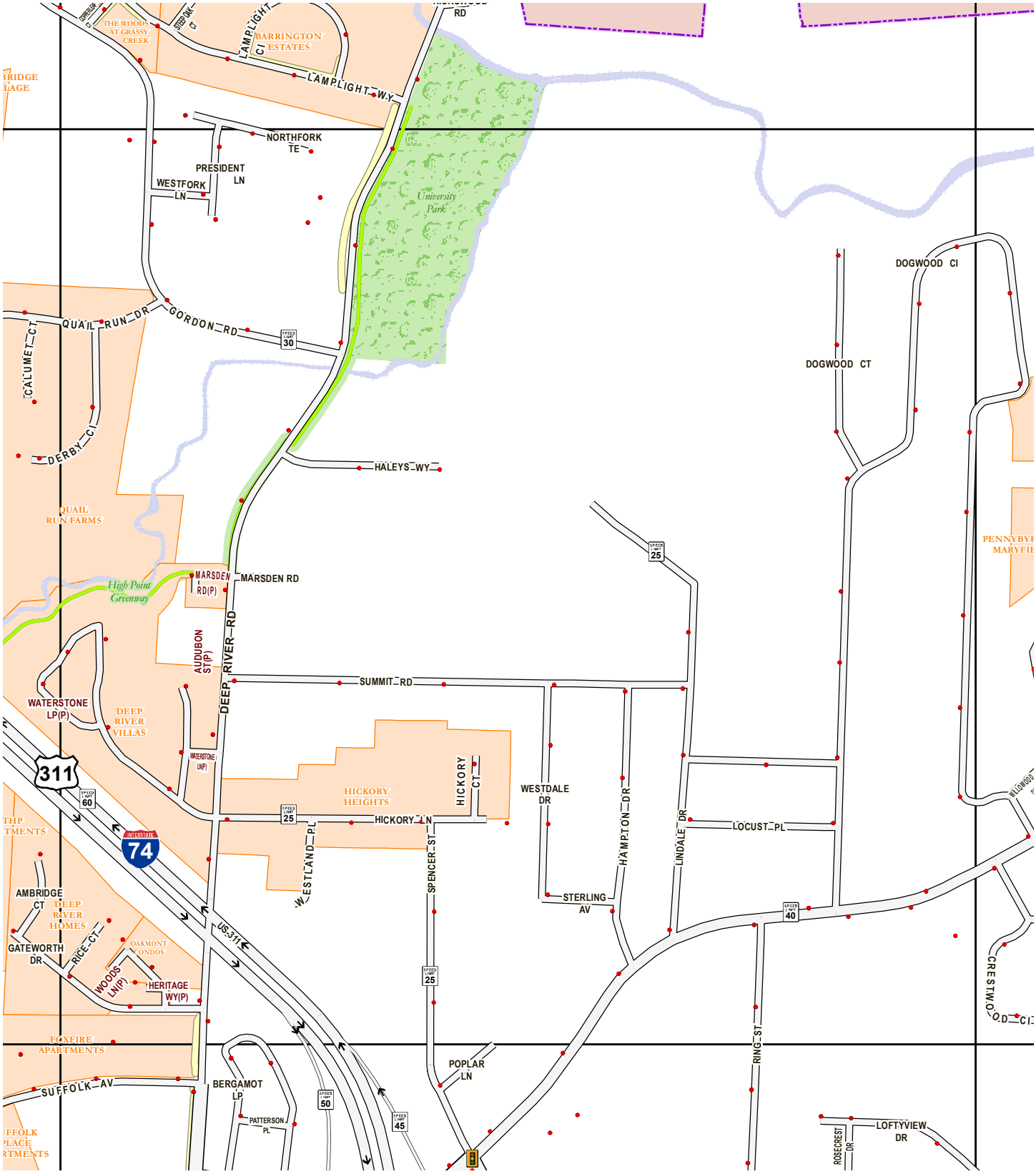

Map prepared by
High Point MPO
211 S. Hamilton Street
High Point, NC 27261
(336) 883-3225
www.highpointnc.gov

North Carolina's International City™

N W E S

500 0 500 1,000 Feet

Map Legend

- Fire Hydrants
- Sidewalks
- Greenway
- Railroads
- Subdivisions
- City ETJ
- City Planning Area
- City Limits

DISCLAIMER: This map is provided as a public information resource and every reasonable effort has been made to assure the quality of the map. This data, information, and related graphics are not legal documents and are not intended to be used as such. The High Point Metropolitan Planning Organization (HPMPO) makes no warranty, expressed or implied, as to the accuracy, reliability, utility, or completeness of this information. The HPMPO assumes no liability either for any errors, omissions, or inaccuracies in the information provided regardless of the cause of such or for any decision made, action taken, or action not taken by the user in reliance upon any maps or information provided herein.

7H

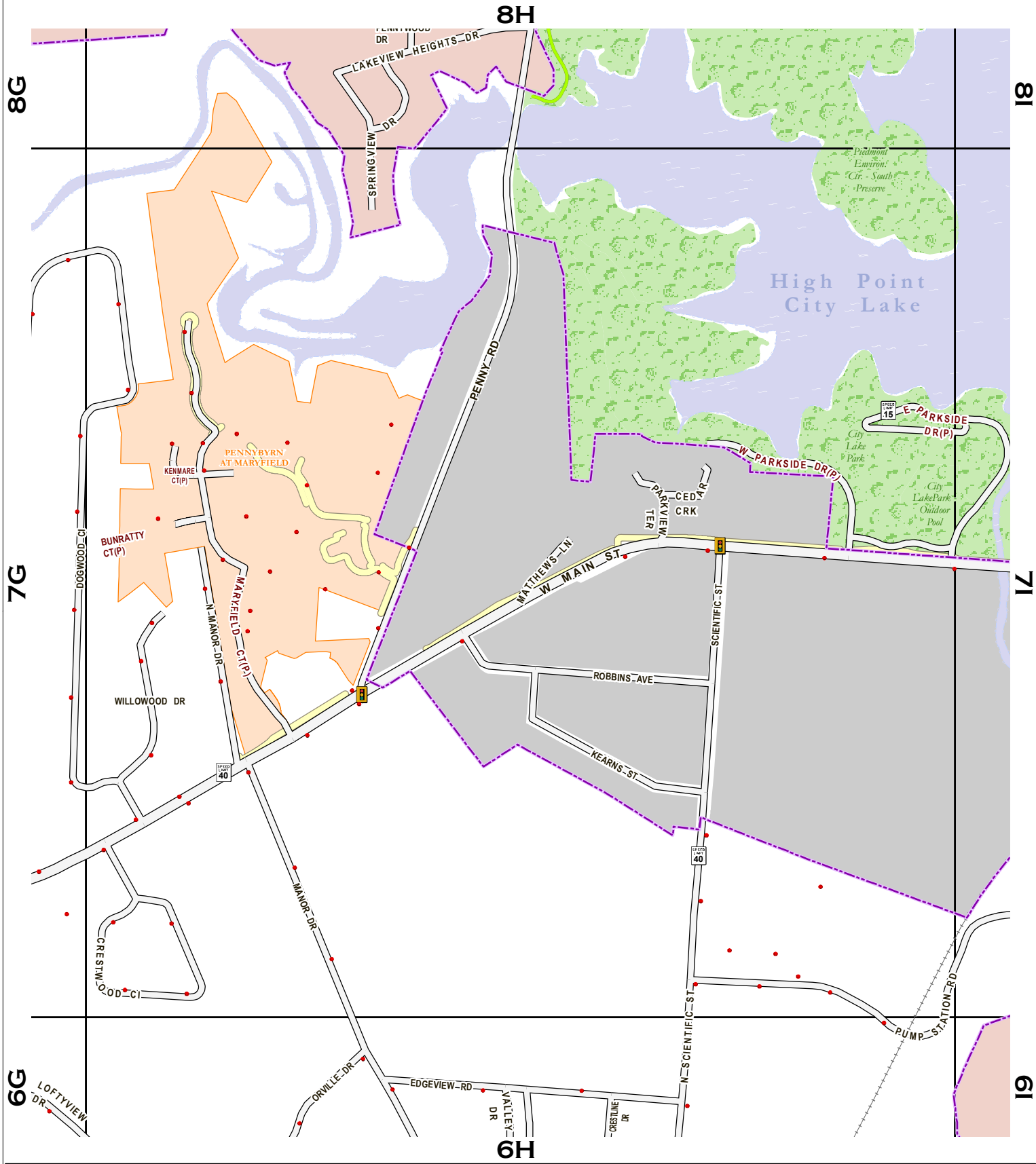

Map prepared by
High Point MPO
211 S. Hamilton Street
High Point, NC 27261
(336) 883-3225
www.highpointnc.gov

North Carolina's International City™

N W E S

500 0 500 1,000 Feet

Map Legend

- Fire Hydrants
- Sidewalks
- Greenway
- Railroads
- Subdivisions
- City ETJ
- City Planning Area
- City Limits

DISCLAIMER: This map is provided as a public information resource and every reasonable effort has been made to assure the quality of the map. This data, information, and related graphics are not legal documents and are not intended to be used as such. The High Point Metropolitan Planning Organization (HPMPO) makes no warranty, expressed or implied, as to the accuracy, reliability, utility, or completeness of this information. The HPMPO assumes no liability either for any errors, omissions, or inaccuracies in the information provided regardless of the cause of such or for any decision made, action taken, or action not taken by the user in reliance upon any maps or information provided herein.

71

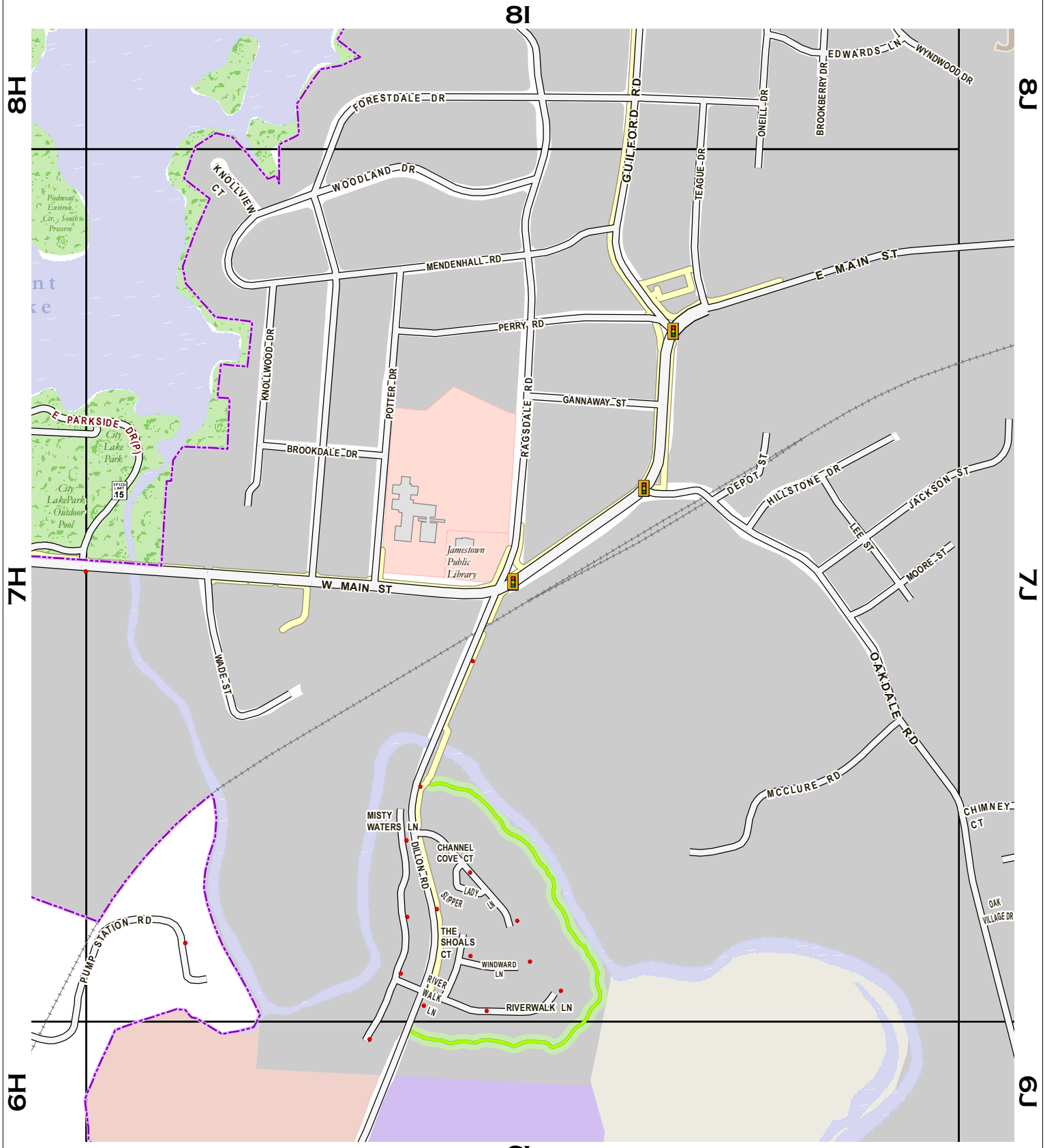

Map prepared by
High Point MPO
211 S. Hamilton Street
High Point, NC 27261
(336) 883-3225
www.highpointnc.gov

North Carolina's International City™

N W E S

500 0 500 1,000 Feet

Map Legend

- Fire Hydrants
- Sidewalks
- Greenway
- Railroads
- Subdivisions
- City ETJ
- City Planning Area
- City Limits

DISCLAIMER: This map is provided as a public information resource and every reasonable effort has been made to assure the quality of the map. This data, information, and related graphics are not legal documents and are not intended to be used as such. The High Point Metropolitan Planning Organization (HPMPO) makes no warranty, expressed or implied, as to the accuracy, reliability, utility, or completeness of this information. The HPMPO assumes no liability either for any errors, omissions, or inaccuracies in the information provided regardless of the cause of such or for any decision made, action taken, or action not taken by the user in reliance upon any maps or information provided herein.

8B

9B

9A 9C

8A 8C

7A 7C

7B

CHRISTENE ST
EMILY ST
KEN DAN ST
DAN CT
TRULITE CHURCH RD
N MAIN ST
SPEED LIMIT 50
FORSYTH COUNTY
DAVIDSON COUNTY
WINTER GARDEN DR
MAIZE DR
WINTER GARDEN
PLANTERS DR
CEDARWOOD TR
CURRY RD
RICHVIEW CI
HEDGECOCK RD
MILLER DR
EATON DR
HORNEYTOWN RD
RUMMEL DR
DUNWOOD DR(P)
ASHEBROOK DR
ASHEBROOK PLACE
ANSLEY WY
CHAS CT
HERITAGE RIDGE TOWNHOMES
Phillips Soccer Complex (Private)
FLINTLOCK CT
FISHING POND CT
SPINNING WHEEL PT
DELMAR
HEDGEPATH TE
JENNIFER LN
HEDGEWOOD LN
MARY LEE WY
TORY CT
SPURGEON W
HITCHCOCK WY
ELI MOORE CT
SPEED LIMIT 25
LAUREL OAK RANCH
BIG CREEK CT
EVANS MILL RD
YOUNGER PL
OLD PLANK RD
TESH CT
WESSON CT
ELECT OAK
GLENSTONE TR(P)
LONG LEAF CT(P)
LAUREL SPRINGS
RED CEDAR DR(P)
PANTHER RIDGE RD
BIRKDALE CT
AFTON PARK LN(P)
BIRKDALE DR
LAUREL VILLAGE
OLD PLANK RD
CROSSWINDS

MAP PREPARED BY
HIGH POINT MPO
211 S. HAMILTON STREET
HIGH POINT, NC 27261
(336) 883-3225
WWW.HIGHPOINTNC.GOV

HIGH POINT
NORTH CAROLINA'S INTERNATIONAL CITY™

N W E S

500 0 500 1,000 FEET

MAP LEGEND

- FIRE HYDRANTS
- SIDEWALKS
- GREENWAY
- RAILROADS
- SUBDIVISIONS
- CITY ETJ
- CITY PLANNING AREA
- CITY LIMITS

DISCLAIMER: This map is provided as a public information resource and every reasonable effort has been made to assure the quality of the map. This data, information, and related graphics are not legal documents and are not intended to be used as such. The High Point Metropolitan Planning Organization (HPMPO) makes no warranty, expressed or implied, as to the accuracy, reliability, utility, or completeness of this information. The HPMPO assumes no liability either for any errors, omissions, or inaccuracies in the information provided regardless of the cause of such or for any decision made, action taken, or action not taken by the user in reliance upon any maps or information provided herein.

8C

9C

9B 9D

8B 8D

7B 7D

7C

DAVALER DOWNS
FORSYTH COUNTY
GUILFORD COUNTY
FORSYTH COUNTY
DAVIDSON COUNTY
SHOBER RD
MULBERRY LN
GREEN POINT CT
SEWARD AV
311
US 311
CORVAIR DR
COURTLAND ST
MILLBOURNE PL
OAKVIEW ESTATES
DUNWOOD DR(P)
RIDGEBROOKE DR
ANSLEY WY
ASHEBROOK PLACE
WOODVALLEY CT(P)
WALDEN LN(P)
MEADOWBROOK APARTMENTS
WOODBEND CT(P)
N MAIN ST
ASHEBROOKE DR
Phillips Soccer Complex (Private)
OLD PLANK RD
HEDGECOCK PLACE
EMERY LANE APARTMENTS
BROOKRIDGE LN(P)
ESSICK LN(P)
NORTHGATE CT
MASON MANOR APARTMENTS
DELMAR
HEDGECOCK CI
A.J. Simeon Stadium
TORY CT
HEDGECOCK RD
SCHOOL PARK RD
SPURGEON WY
ASBILL AV
DAVIDSON COUNTY
GUILFORD COUNTY
HCOCK WY
OLD PLANK RD
BRUMMEL LN
LAUREL OAK RANCH
BELLEVUE DR
Miracle League Field - Base/Soc Fields
MINERAL SPRINGS CT
NORTHSIDE CT
YOUNGER PL
ELECTION OAK DR
WILLOW WOODS APARTMENTS
OLD WINSTON RD
PINESTONE CT
INGLESIDE DR APARTMENTS
CLARK PL
INGLESIDE DR
BELLE AV
EASTOVER PL
NEWELL ST
WESTOVER GARDENS

Map prepared by
HIGH POINT MPO
211 S. Hamilton Street
High Point, NC 27261
(336) 883-3225
www.highpointnc.gov

North Carolina's International City™

N W E S

500 0 500 1,000 Feet

Map Legend

- Fire Hydrants
- Sidewalks
- Greenway
- Railroads
- Subdivisions
- City ETJ
- City Planning Area
- City Limits

DISCLAIMER: This map is provided as a public information resource and every reasonable effort has been made to assure the quality of the map. This data, information, and related graphics are not legal documents and are not intended to be used as such. The High Point Metropolitan Planning Organization (HPMPO) makes no warranty, expressed or implied, as to the accuracy, reliability, utility, or completeness of this information. The HPMPO assumes no liability either for any errors, omissions, or inaccuracies in the information provided regardless of the cause of such or for any decision made, action taken, or action not taken by the user in reliance upon any maps or information provided herein.

8D

9D

9C

9E

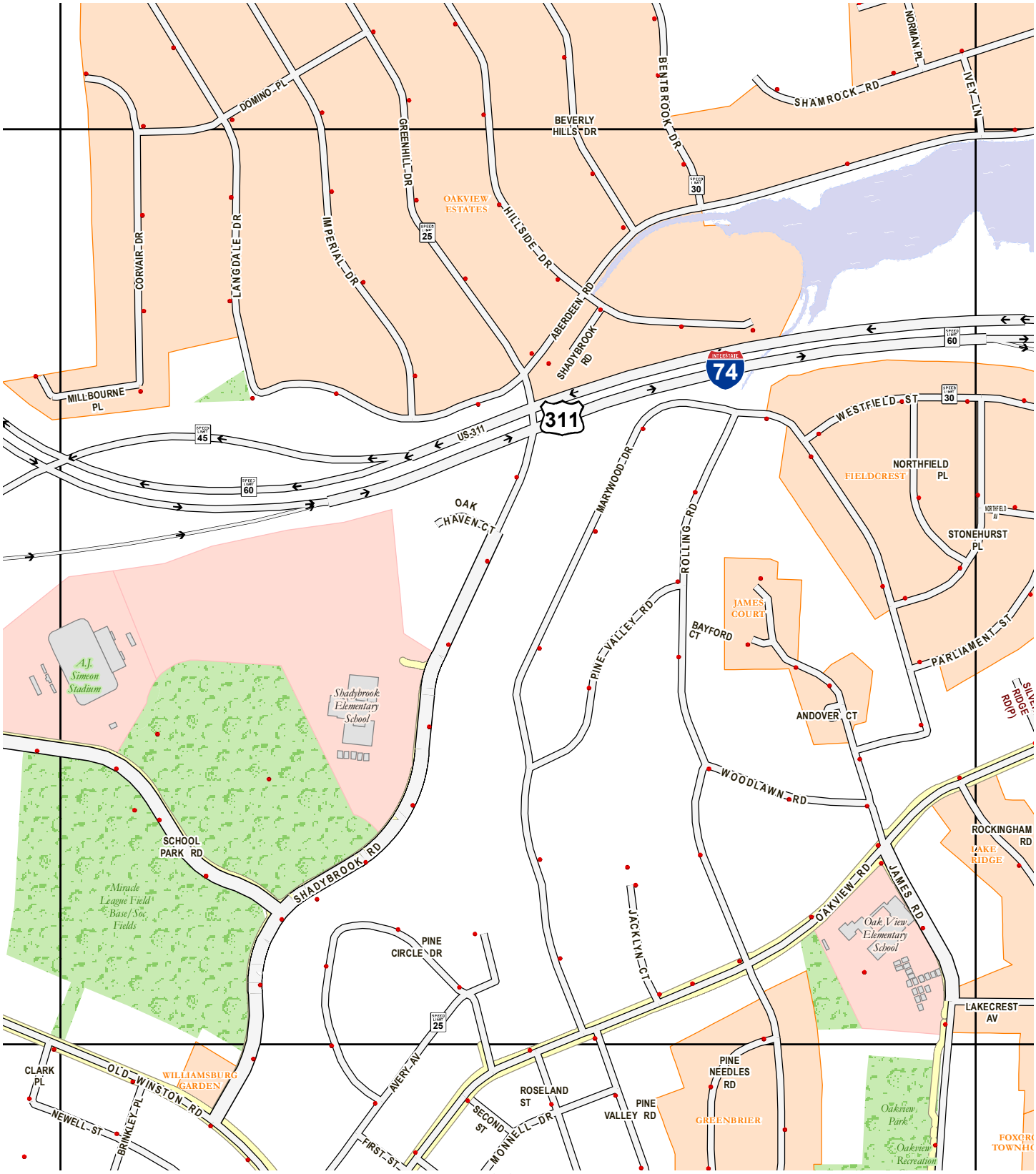

8C

8E

7C

7E

7D

HIGH POINT
NORTH CAROLINA'S INTERNATIONAL CITY™

MAP PREPARED BY
HIGH POINT MPO
211 S. HAMILTON STREET
HIGH POINT, NC 27261
(336) 883-3225
WWW.HIGHPOINTNC.GOV

N W E S

500 0 500 1,000 FEET

MAP LEGEND

- FIRE HYDRANTS
- SIDEWALKS
- GREENWAY
- RAILROADS
- SUBDIVISIONS
- CITY ETJ
- CITY PLANNING AREA
- CITY LIMITS

DISCLAIMER: This map is provided as a public information resource and every reasonable effort has been made to assure the quality of the map. This data, information, and related graphics are not legal documents and are not intended to be used as such. The High Point Metropolitan Planning Organization (HPMPO) makes no warranty, expressed or implied, as to the accuracy, reliability, utility, or completeness of this information. The HPMPO assumes no liability either for any errors, omissions, or inaccuracies in the information provided regardless of the cause of such or for any decision made, action taken, or action not taken by the user in reliance upon any maps or information provided herein.

8E

9E

9D 9F

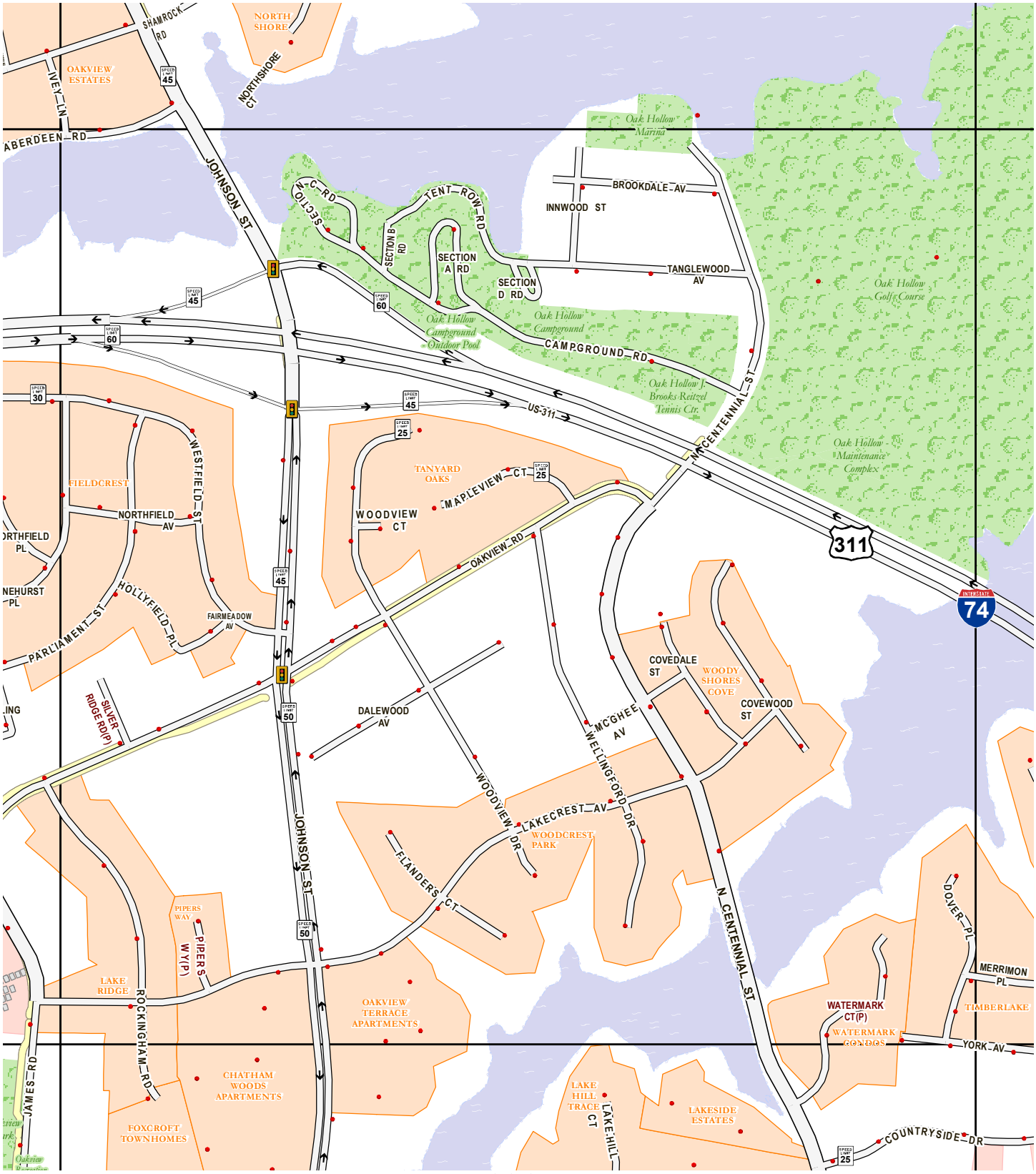

8D 8F

7D 7F

7E

Map prepared by
High Point MPO
211 S. Hamilton Street
High Point, NC 27261
(336) 883-3225
www.highpointnc.gov

North Carolina's International City™

N W E S

500 0 500 1,000 Feet

Map Legend

- Fire Hydrants
- Sidewalks
- Greenway
- Railroads
- Subdivisions
- City ETJ
- City Planning Area
- City Limits

DISCLAIMER: This map is provided as a public information resource and every reasonable effort has been made to assure the quality of the map. This data, information, and related graphics are not legal documents and are not intended to be used as such. The High Point Metropolitan Planning Organization (HPMPO) makes no warranty, expressed or implied, as to the accuracy, reliability, utility, or completeness of this information. The HPMPO assumes no liability either for any errors, omissions, or inaccuracies in the information provided regardless of the cause of such or for any decision made, action taken, or action not taken by the user in reliance upon any maps or information provided herein.

8F

9F

9E

9G

8E

8G

7E

7G

7F

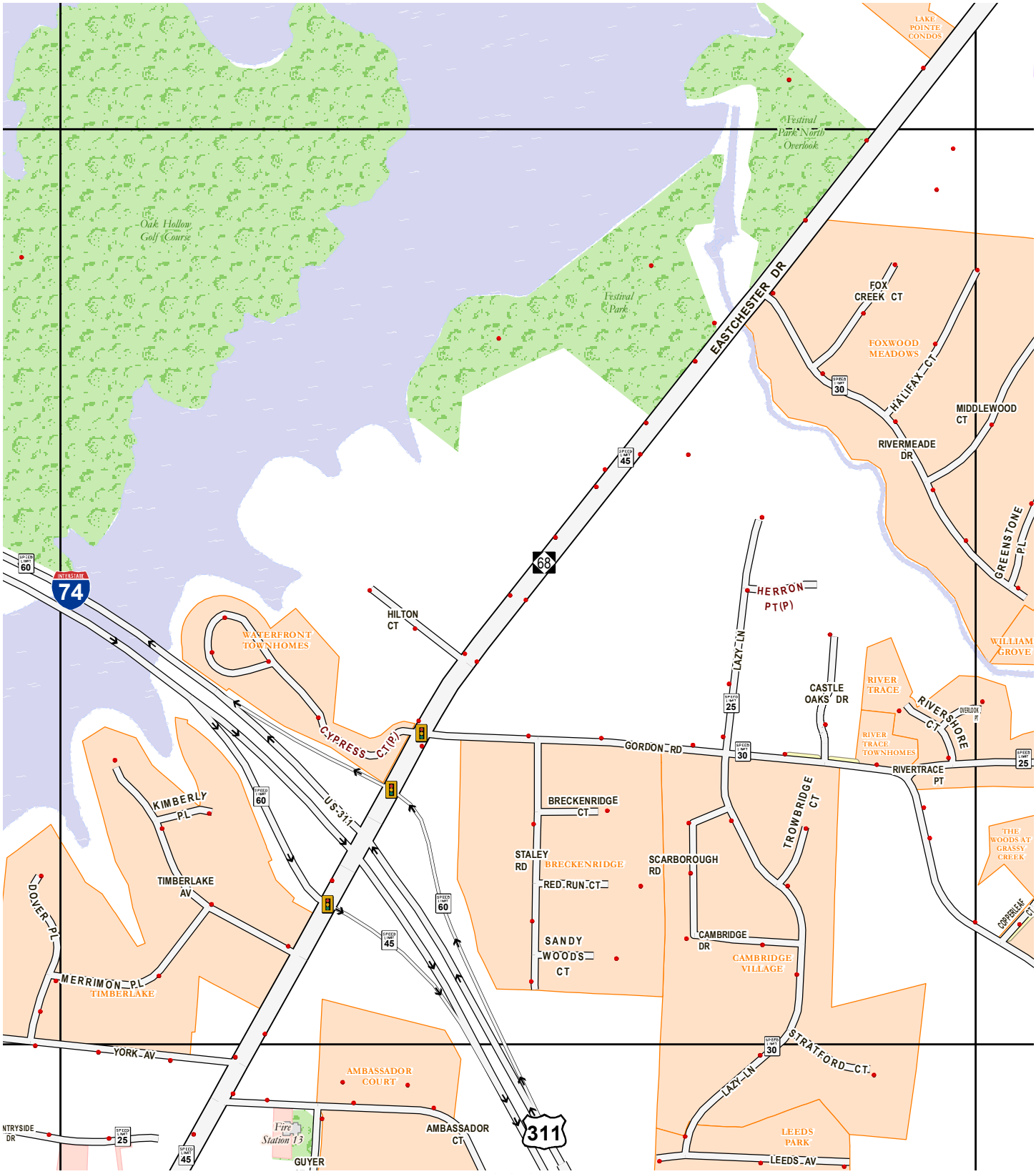

MAP PREPARED BY
HIGH POINT MPO
211 S. HAMILTON STREET
HIGH POINT, NC 27261
(336) 883-3225
WWW.HIGHPOINTNC.GOV

NORTH CAROLINA'S INTERNATIONAL CITY™

N W E S

500 0 500 1,000 FEET

MAP LEGEND

- FIRE HYDRANTS
- SIDEWALKS
- GREENWAY
- RAILROADS
- SUBDIVISIONS
- CITY ETJ
- CITY PLANNING AREA
- CITY LIMITS

DISCLAIMER: This map is provided as a public information resource and every reasonable effort has been made to assure the quality of the map. This data, information, and related graphics are not legal documents and are not intended to be used as such. The High Point Metropolitan Planning Organization (HPMPO) makes no warranty, expressed or implied, as to the accuracy, reliability, utility, or completeness of this information. The HPMPO assumes no liability either for any errors, omissions, or inaccuracies in the information provided regardless of the cause of such or for any decision made, action taken, or action not taken by the user in reliance upon any maps or information provided herein.

8G

9G

9F 9H

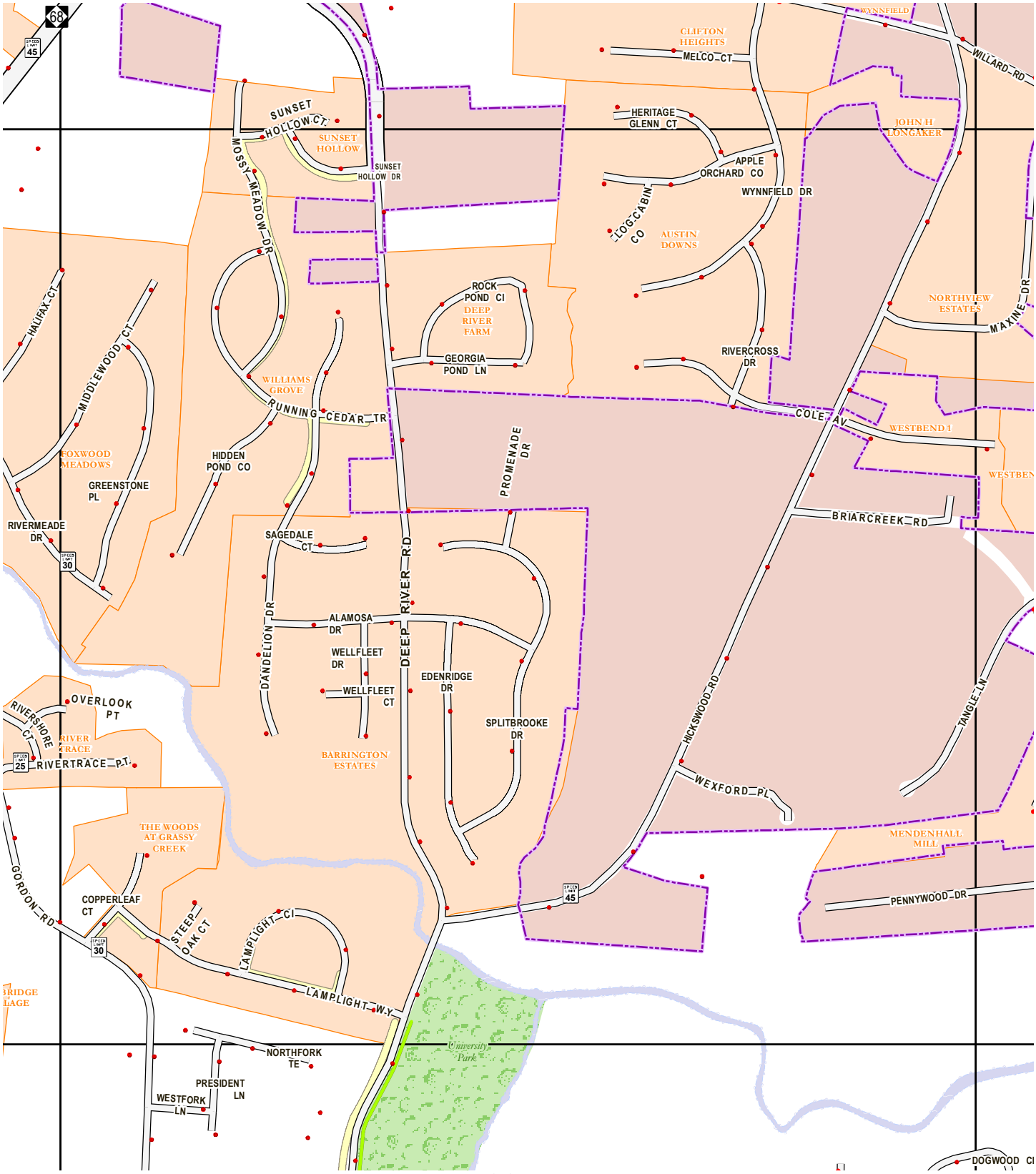

8F 8H

7F 7H

7G

HIGH POINT
NORTH CAROLINA'S INTERNATIONAL CITY™

MAP PREPARED BY
HIGH POINT MPO
211 S. HAMILTON STREET
HIGH POINT, NC 27261
(336) 883-3225
WWW.HIGHPOINTNC.GOV

N W E S

500 0 500 1,000 FEET

MAP LEGEND

- FIRE HYDRANTS
- SIDEWALKS
- GREENWAY
- RAILROADS
- SUBDIVISIONS
- CITY ETJ
- CITY PLANNING AREA
- CITY LIMITS

DISCLAIMER: This map is provided as a public information resource and every reasonable effort has been made to assure the quality of the map. This data, information, and related graphics are not legal documents and are not intended to be used as such. The High Point Metropolitan Planning Organization (HPMPO) makes no warranty, expressed or implied, as to the accuracy, reliability, utility, or completeness of this information. The HPMPO assumes no liability either for any errors, omissions, or inaccuracies in the information provided regardless of the cause of such or for any decision made, action taken, or action not taken by the user in reliance upon any maps or information provided herein.

8H

9H

9G

9I

8G

8I

7G

7I

7H

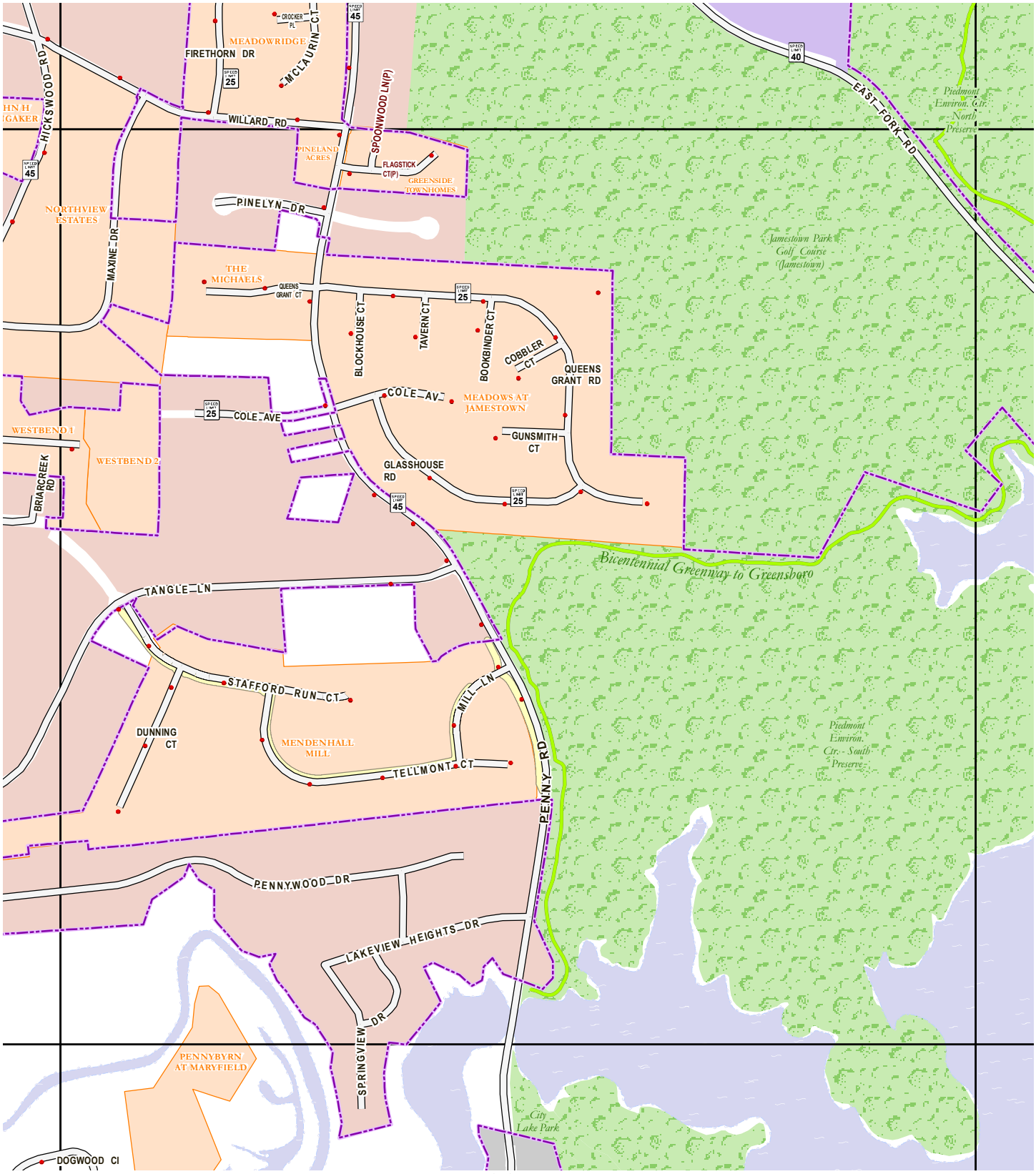

Map prepared by
HIGH POINT MPO
211 S. Hamilton Street
High Point, NC 27261
(336) 883-3225
WWW.HIGHPOINTNC.GOV

North Carolina's International City™

N W E S

500 0 500 1,000 Feet

Map Legend

- Fire Hydrants
- Sidewalks
- Greenway
- Railroads
- Subdivisions
- City ETJ
- City Planning Area
- City Limits

DISCLAIMER: This map is provided as a public information resource and every reasonable effort has been made to assure the quality of the map. This data, information, and related graphics are not legal documents and are not intended to be used as such. The High Point Metropolitan Planning Organization (HPMPO) makes no warranty, expressed or implied, as to the accuracy, reliability, utility, or completeness of this information. The HPMPO assumes no liability either for any errors, omissions, or inaccuracies in the information provided regardless of the cause of such or for any decision made, action taken, or action not taken by the user in reliance upon any maps or information provided herein.

81

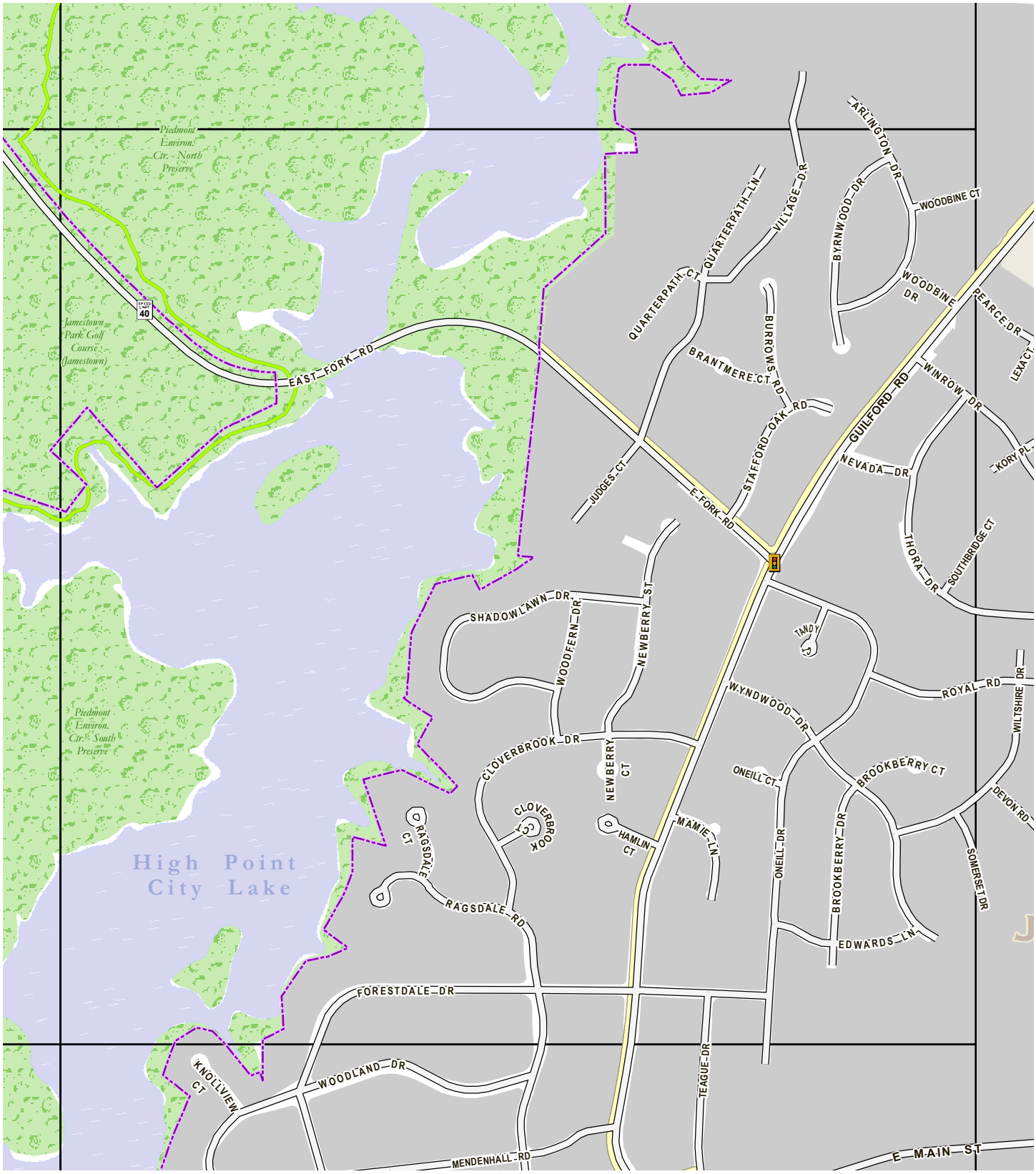

HIGH POINT
NORTH CAROLINA'S INTERNATIONAL CITY™

MAP PREPARED BY
HIGH POINT MPO
211 S. HAMILTON STREET
HIGH POINT, NC 27261
(336) 883-3225
WWW.HIGHPOINTNC.GOV

N W E S

500 0 500 1,000 FEET

MAP LEGEND

- FIRE HYDRANTS
- SIDEWALKS
- GREENWAY
- RAILROADS
- SUBDIVISIONS
- CITY ETJ
- CITY PLANNING AREA
- CITY LIMITS

DISCLAIMER: This map is provided as a public information resource and every reasonable effort has been made to assure the quality of the map. This data, information, and related graphics are not legal documents and are not intended to be used as such. The High Point Metropolitan Planning Organization (HPMPO) makes no warranty, expressed or implied, as to the accuracy, reliability, utility, or completeness of this information. The HPMPO assumes no liability either for any errors, omissions, or inaccuracies in the information provided regardless of the cause of such or for any decision made, action taken, or action not taken by the user in reliance upon any maps or information provided herein.

9A

10A

10AA

10B

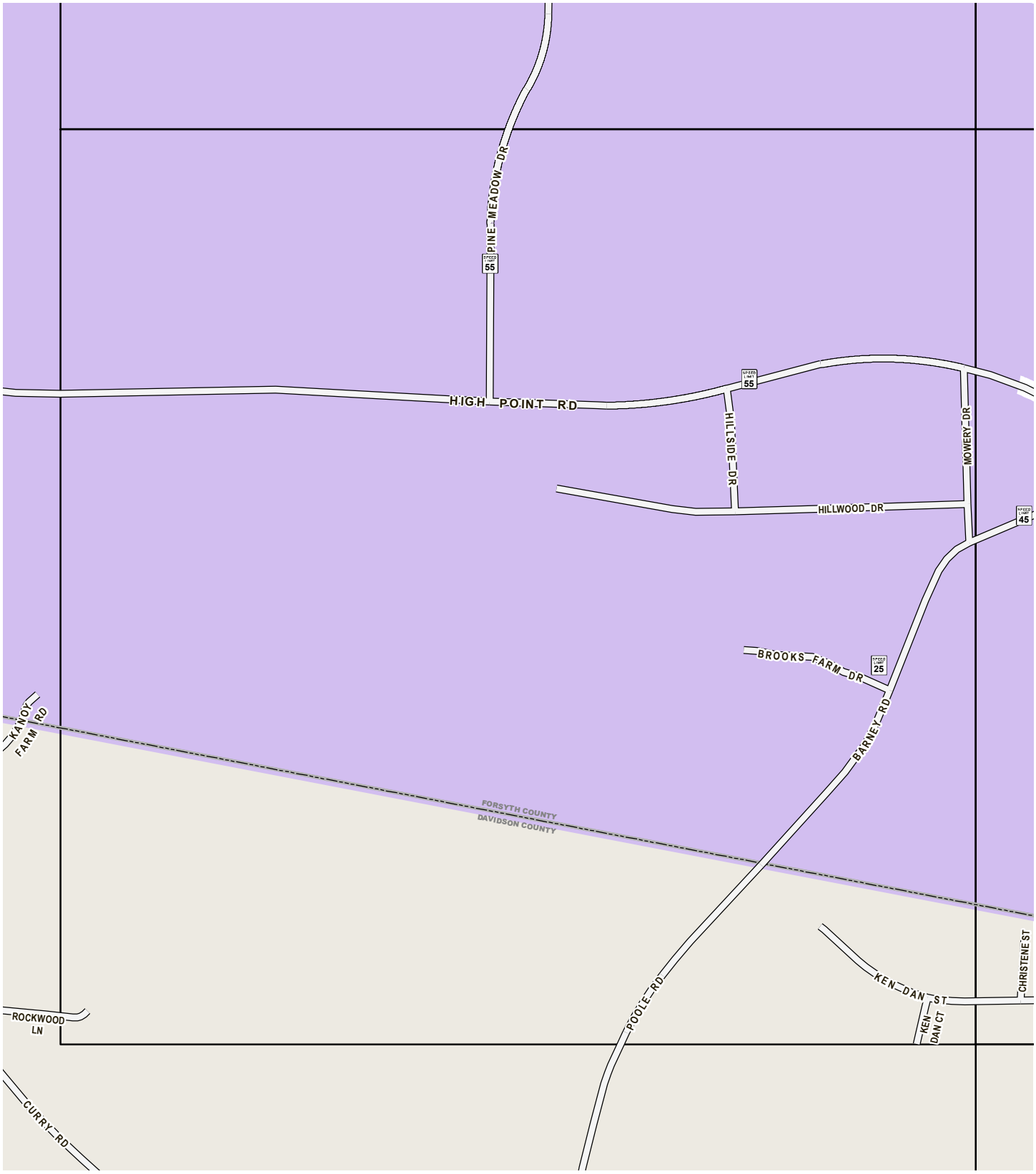

9AA

9B

8AA

8B

8A

Map prepared by
HIGH POINT MPO
211 S. Hamilton Street
High Point, NC 27261
(336) 883-3225
WWW.HIGHPOINTNC.GOV

North Carolina's International City™

N W E S

500 0 500 1,000 Feet

Map Legend

- Fire Hydrants
- Sidewalks
- Greenway
- Railroads
- Subdivisions
- City ETJ
- City Planning Area
- City Limits

DISCLAIMER: This map is provided as a public information resource and every reasonable effort has been made to assure the quality of the map. This data, information, and related graphics are not legal documents and are not intended to be used as such. The High Point Metropolitan Planning Organization (HPMPO) makes no warranty, expressed or implied, as to the accuracy, reliability, utility, or completeness of this information. The HPMPO assumes no liability either for any errors, omissions, or inaccuracies in the information provided regardless of the cause of such or for any decision made, action taken, or action not taken by the user in reliance upon any maps or information provided herein.

9B

10B

10A 10C 9A 9C 8A 8C

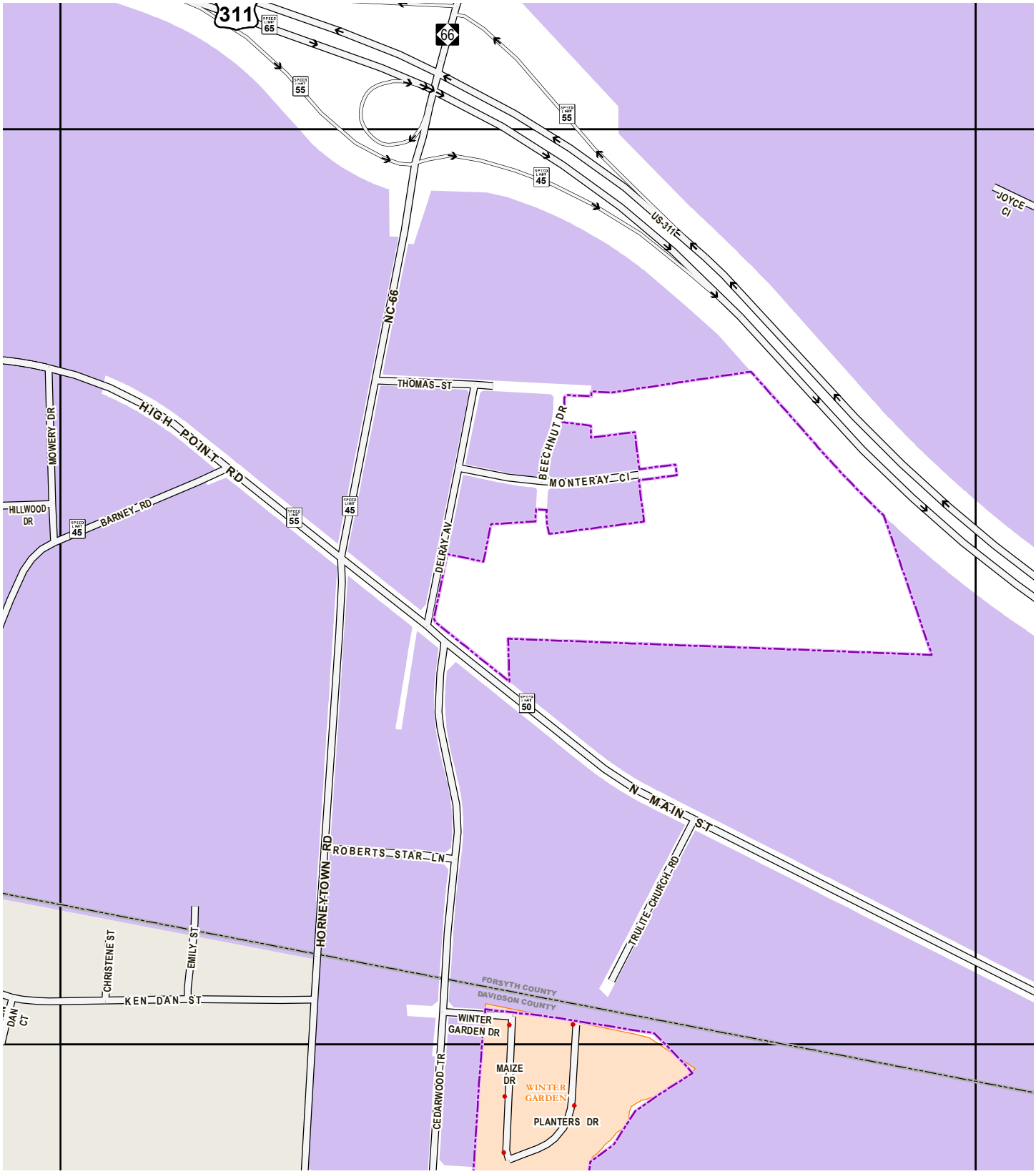

8B

Map prepared by
HIGH POINT MPO
211 S. Hamilton Street
High Point, NC 27261
(336) 883-3225
www.highpointnc.gov

North Carolina's International City™

N W E S

500 0 500 1,000 Feet

Map Legend

- Fire Hydrants
- Sidewalks
- Greenway
- Railroads
- Subdivisions
- City ETJ
- City Planning Area
- City Limits

DISCLAIMER: This map is provided as a public information resource and every reasonable effort has been made to assure the quality of the map. This data, information, and related graphics are not legal documents and are not intended to be used as such. The High Point Metropolitan Planning Organization (HPMPO) makes no warranty, expressed or implied, as to the accuracy, reliability, utility, or completeness of this information. The HPMPO assumes no liability either for any errors, omissions, or inaccuracies in the information provided regardless of the cause of such or for any decision made, action taken, or action not taken by the user in reliance upon any maps or information provided herein.

9C

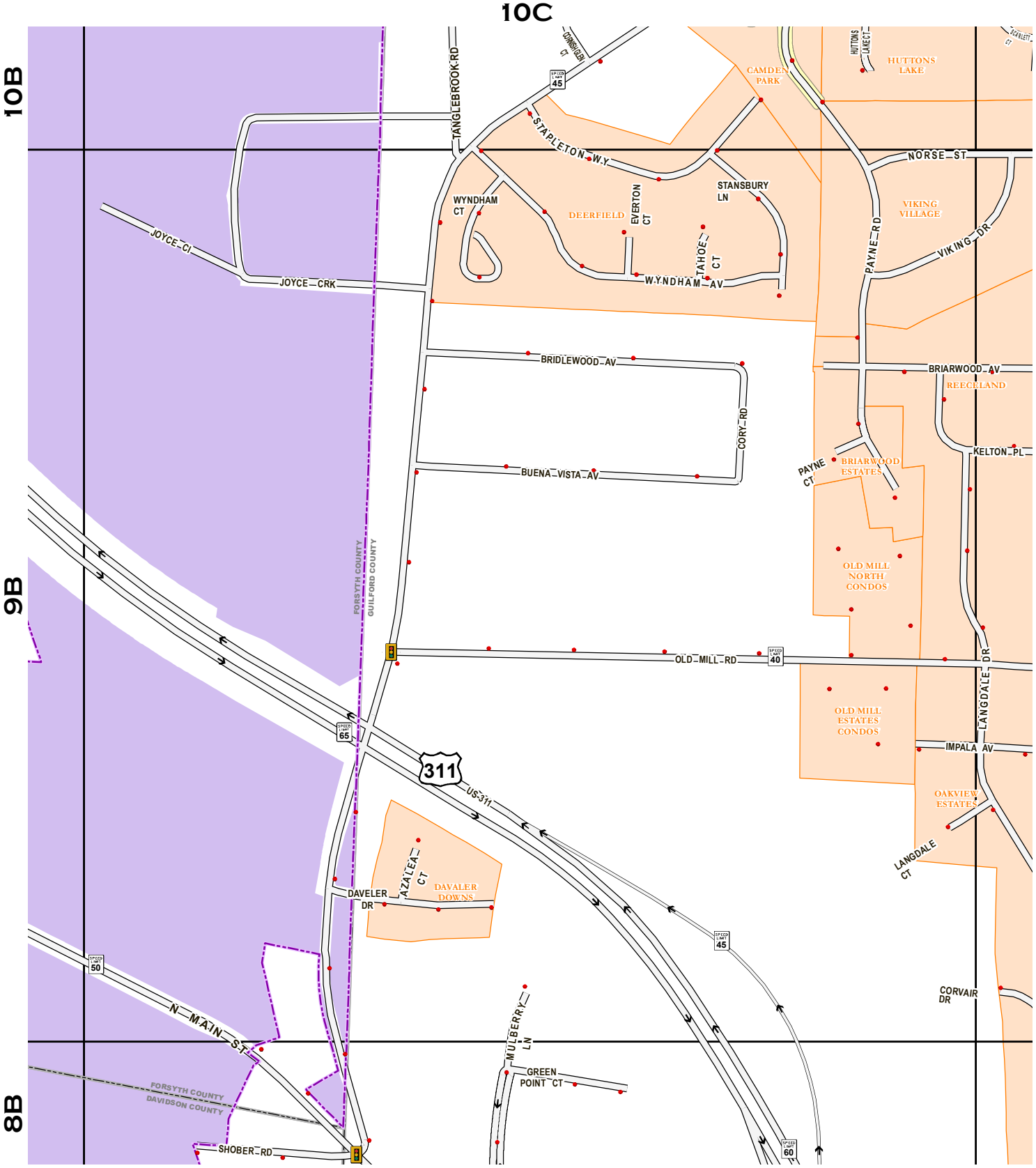

MAP PREPARED BY
HIGH POINT MPO
211 S. HAMILTON STREET
HIGH POINT, NC 27261
(336) 883-3225
WWW.HIGHPOINTNC.GOV

NORTH CAROLINA'S INTERNATIONAL CITY™

N W E S

500 0 500 1,000 FEET

MAP LEGEND

- FIRE HYDRANTS
- SIDEWALKS
- GREENWAY
- RAILROADS
- SUBDIVISIONS
- CITY ETJ
- CITY PLANNING AREA
- CITY LIMITS

DISCLAIMER: This map is provided as a public information resource and every reasonable effort has been made to assure the quality of the map. This data, information, and related graphics are not legal documents and are not intended to be used as such. The High Point Metropolitan Planning Organization (HPMPO) makes no warranty, expressed or implied, as to the accuracy, reliability, utility, or completeness of this information. The HPMPO assumes no liability either for any errors, omissions, or inaccuracies in the information provided regardless of the cause of such or for any decision made, action taken, or action not taken by the user in reliance upon any maps or information provided herein.

9D

10D

10C

10E

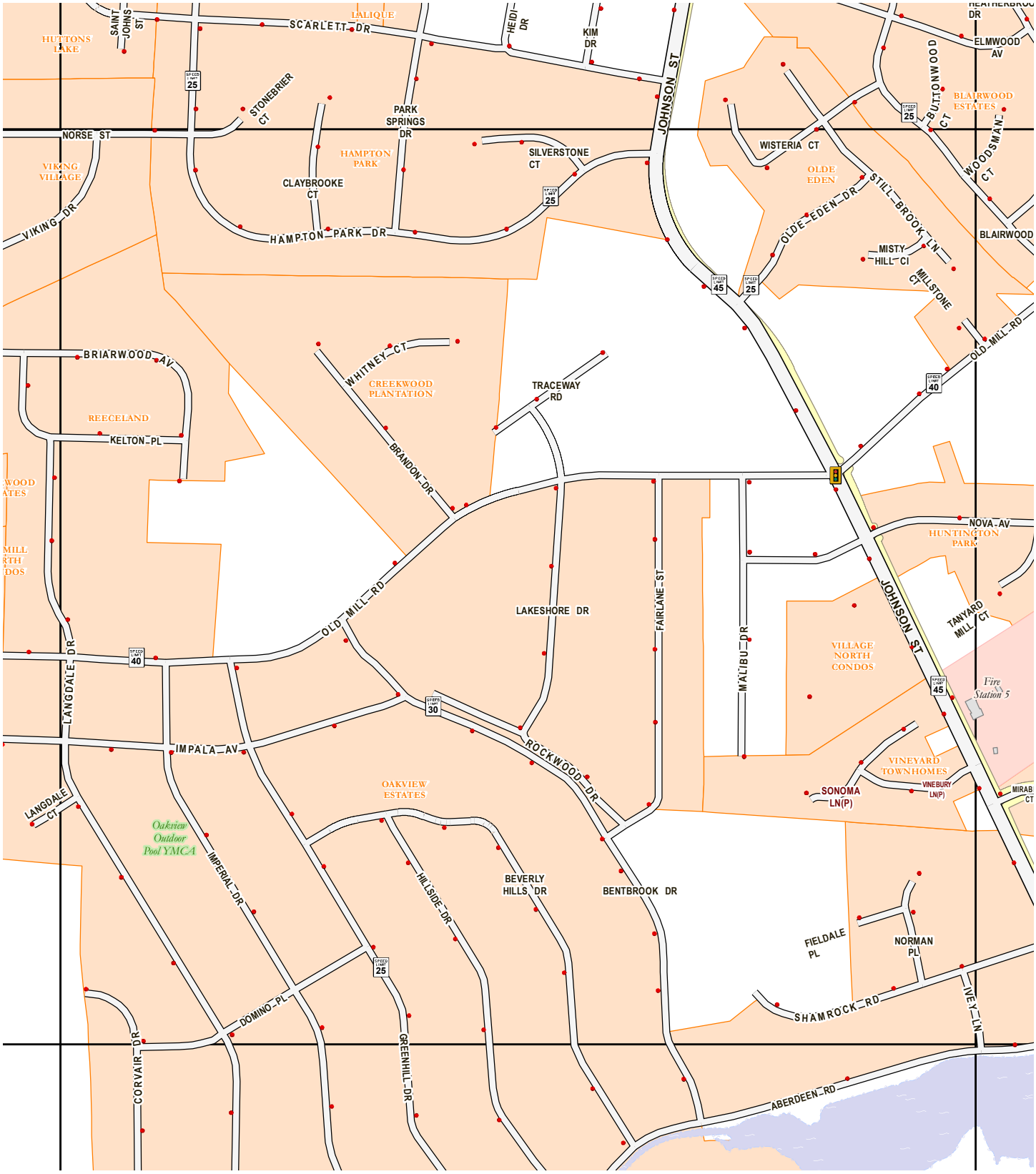

9C

9E

8C

8D

8E

Map prepared by
High Point MPO
211 S. Hamilton Street
High Point, NC 27261
(336) 883-3225
www.highpointnc.gov

North Carolina's International City™

N W E S

500 0 500 1,000 Feet

Map Legend

- Fire Hydrants
- Sidewalks
- Greenway
- Railroads
- Subdivisions
- City ETJ
- City Planning Area
- City Limits

DISCLAIMER: This map is provided as a public information resource and every reasonable effort has been made to assure the quality of the map. This data, information, and related graphics are not legal documents and are not intended to be used as such. The High Point Metropolitan Planning Organization (HPMPO) makes no warranty, expressed or implied, as to the accuracy, reliability, utility, or completeness of this information. The HPMPO assumes no liability either for any errors, omissions, or inaccuracies in the information provided regardless of the cause of such or for any decision made, action taken, or action not taken by the user in reliance upon any maps or information provided herein.

9E

10E

10D

10F

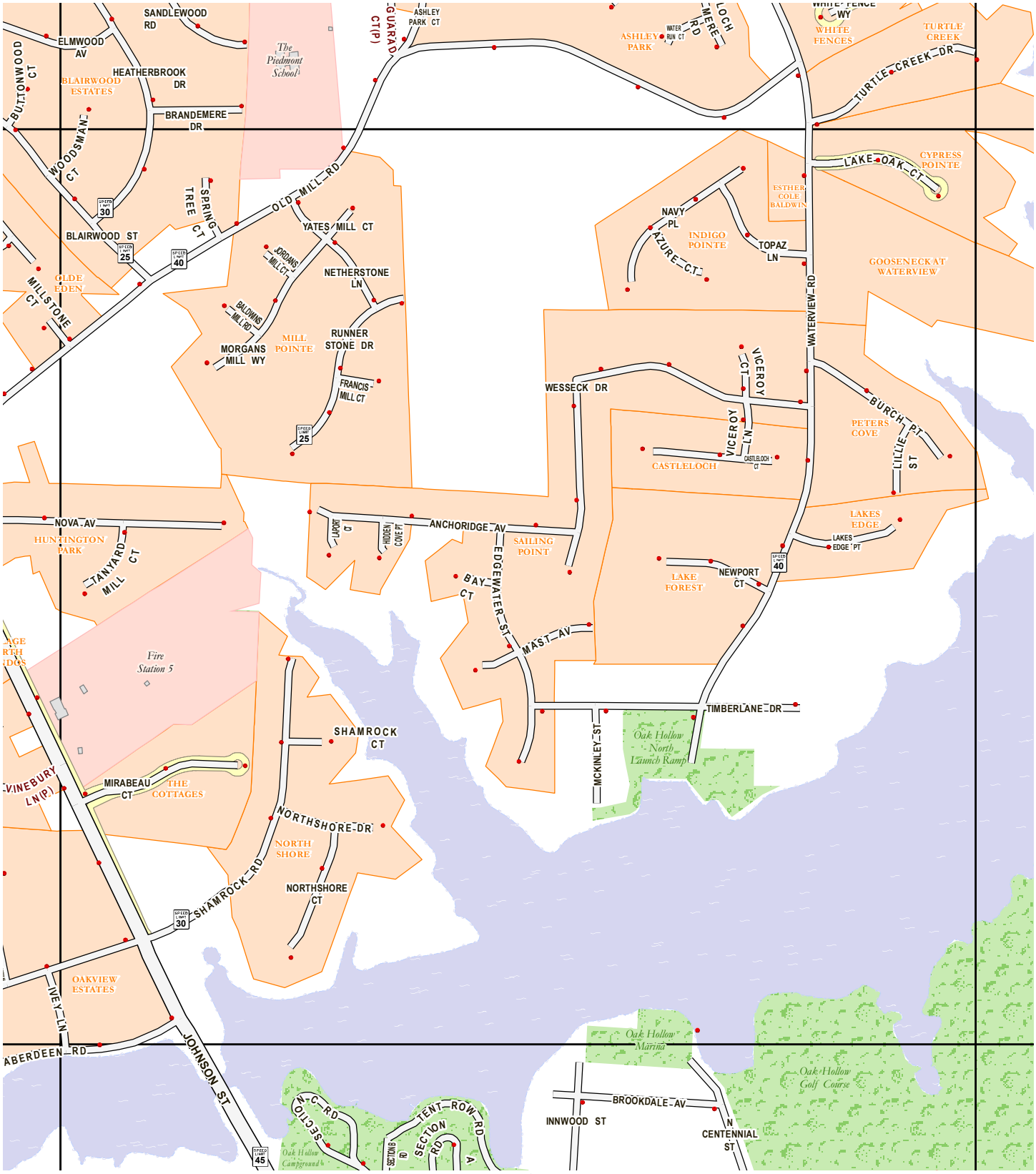

9D

9F

8D

8F

8E

Map prepared by
High Point MPO
211 S. Hamilton Street
High Point, NC 27261
(336) 883-3225
www.highpointnc.gov

North Carolina's International City™

N W E S

500 0 500 1,000 Feet

Map Legend

- Fire Hydrants
- Sidewalks
- Greenway
- Railroads
- Subdivisions
- City ETJ
- City Planning Area
- City Limits

DISCLAIMER: This map is provided as a public information resource and every reasonable effort has been made to assure the quality of the map. This data, information, and related graphics are not legal documents and are not intended to be used as such. The High Point Metropolitan Planning Organization (HPMPO) makes no warranty, expressed or implied, as to the accuracy, reliability, utility, or completeness of this information. The HPMPO assumes no liability either for any errors, omissions, or inaccuracies in the information provided regardless of the cause of such or for any decision made, action taken, or action not taken by the user in reliance upon any maps or information provided herein.

9F

10F

10E

10G

9E

9G

8E

8G

8F

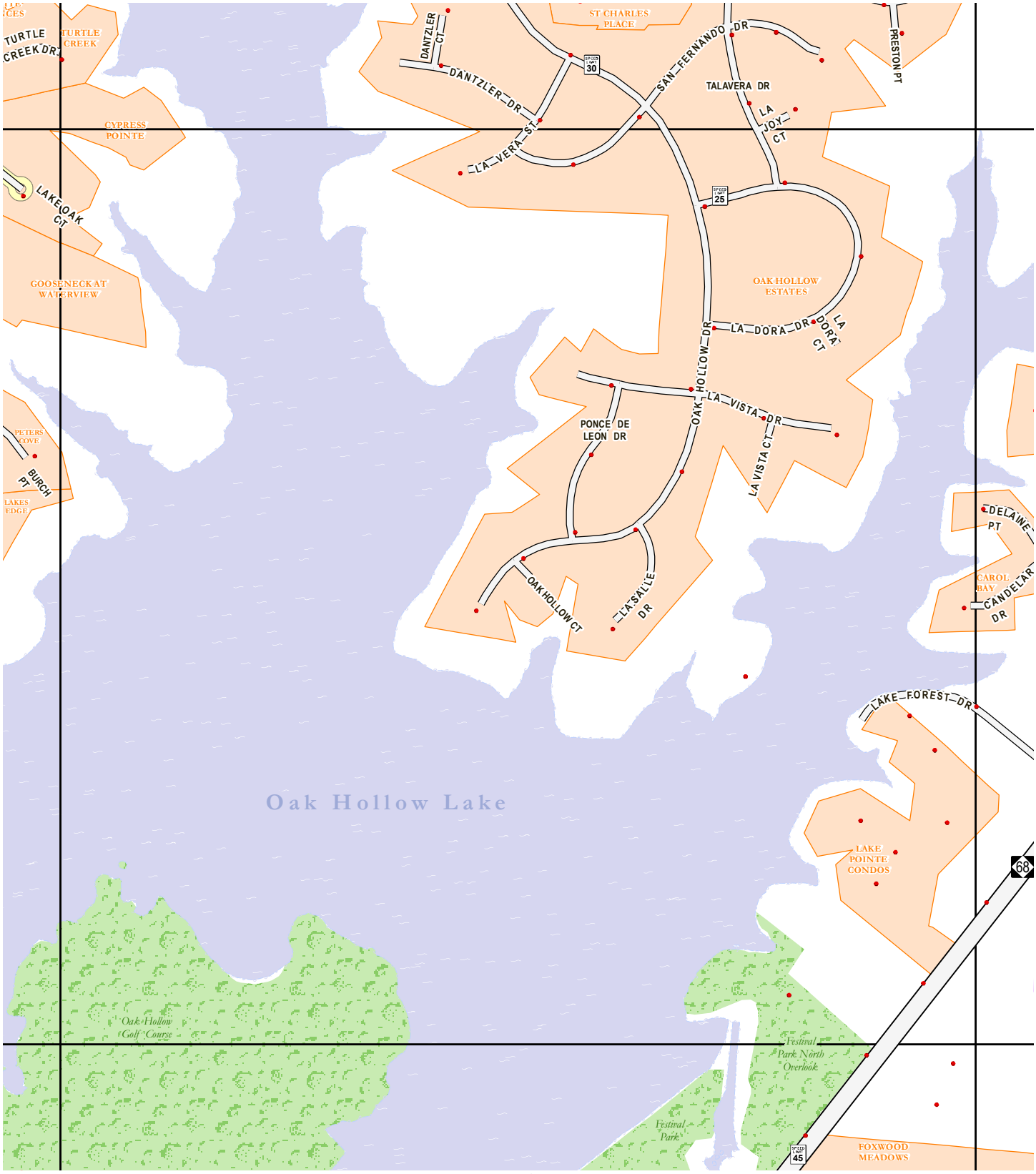

HIGH POINT
NORTH CAROLINA'S INTERNATIONAL CITY™

MAP PREPARED BY
HIGH POINT MPO
211 S. HAMILTON STREET
HIGH POINT, NC 27261
(336) 883-3225
WWW.HIGHPOINTNC.GOV

N W E S

500 0 500 1,000 FEET

MAP LEGEND

- FIRE HYDRANTS
- SIDEWALKS
- GREENWAY
- RAILROADS
- SUBDIVISIONS
- CITY ETJ
- CITY PLANNING AREA
- CITY LIMITS

DISCLAIMER: This map is provided as a public information resource and every reasonable effort has been made to assure the quality of the map. This data, information, and related graphics are not legal documents and are not intended to be used as such. The High Point Metropolitan Planning Organization (HPMPO) makes no warranty, expressed or implied, as to the accuracy, reliability, utility, or completeness of this information. The HPMPO assumes no liability either for any errors, omissions, or inaccuracies in the information provided regardless of the cause of such or for any decision made, action taken, or action not taken by the user in reliance upon any maps or information provided herein.

9G

10G

10F 10H 9F 9H 8F 8H

HOLLOW STATES
KENTWOOD CT
HEMLOCK DR
LAKERIDGE DR
MIDVIEW DR
MEADOWLARK RD
PLAINVIEW DR
ALEXANDRIA PARK APARTMENTS
CAMERON TE(P)
PEMBROKE TE(P)
SUTTON WY(P)
SUTTON PLACE
CRANBROOK PT(P)
SUTTON WY
TINSLEY DR
TINSLEY DR(P)
WENDOVER LANDING
ADMIRAL DR
WENDOVER CROSSING
SAMET DR
HIGHBROOK APARTMENTS
WOODPARK DR
CASTLE PINES AT HICKWOOD
WOODPARK DR (P)(P)
GARDENIA CT
HICKSWOOD DR(P)
CREEK
SPANISH PEAK DR(P)
HICKSWOOD TOWNHOMES
GARD CREEK
HANNES BROOK CT
MIRUS CT
CANTUS CT
MONTREE CT
CAROL BAY
PORSHA LN
HAVERLY DR
COPPERSTONE DR(P)
EAGLESTON CT
DELAINE PT
CANDELAR DR
BRACKNELL DR(P)
HICKSWOOD CROSSING
RANGE CREST CT
HICKSWOOD FOREST DR
ROCK MEADOW CI(P)
COPPER MILL VILLAGE APARTMENTS
EAGLE GLEN RD
RIDGEVIEW
QUARRY CT
HICKSWOOD FOREST
HICKSWOOD RD
EAGLES VIEW CT
HICKSWOOD FOREST CT
WHITESTONE
MARBLE DR
LAKE FOREST DR
WHITE FARM LN
BASALT CT
CORE AV
JADE CT
OBSIDIAN CT
LANDOVER DR
LAKE POINTE CONDOS
LIMESTONE CT
WYNNFIELD
WALDON CT
DEEP RIVER RD
WILLARD RD
WYNNFIELD DR
CLIFTON HEIGHTS
MELCO CT
SUNSET HOLLOW CT
SUNSET HOLLOW
HERITAGE GLENN CT
JOHN H LONGAKER
AUSTIN DOWNS
APPLE ORCHARD CO
MOSS MEADOW DR
SUNSET HOLLOW DR
LOG CABIN CO
NORTHVIEW ESTATES
WILLIAMS GROVE
FOXWOOD MEADOWS
DEEP RIVER
HICKSWOOD RD
MAXINE RD

8G

HIGH POINT
NORTH CAROLINA'S INTERNATIONAL CITY™

MAP PREPARED BY
HIGH POINT MPO
211 S. HAMILTON STREET
HIGH POINT, NC 27261
(336) 883-3225
WWW.HIGHPOINTNC.GOV

N W E S

500 0 500 1,000 FEET

MAP LEGEND

- FIRE HYDRANTS
- SIDEWALKS
- GREENWAY
- RAILROADS
- SUBDIVISIONS
- CITY ETJ
- CITY PLANNING AREA
- CITY LIMITS

DISCLAIMER: This map is provided as a public information resource and every reasonable effort has been made to assure the quality of the map. This data, information, and related graphics are not legal documents and are not intended to be used as such. The High Point Metropolitan Planning Organization (HPMPO) makes no warranty, expressed or implied, as to the accuracy, reliability, utility, or completeness of this information. The HPMPO assumes no liability either for any errors, omissions, or inaccuracies in the information provided regardless of the cause of such or for any decision made, action taken, or action not taken by the user in reliance upon any maps or information provided herein.

9H

10H

10G

10I

9G

9I

8G

8I

8H

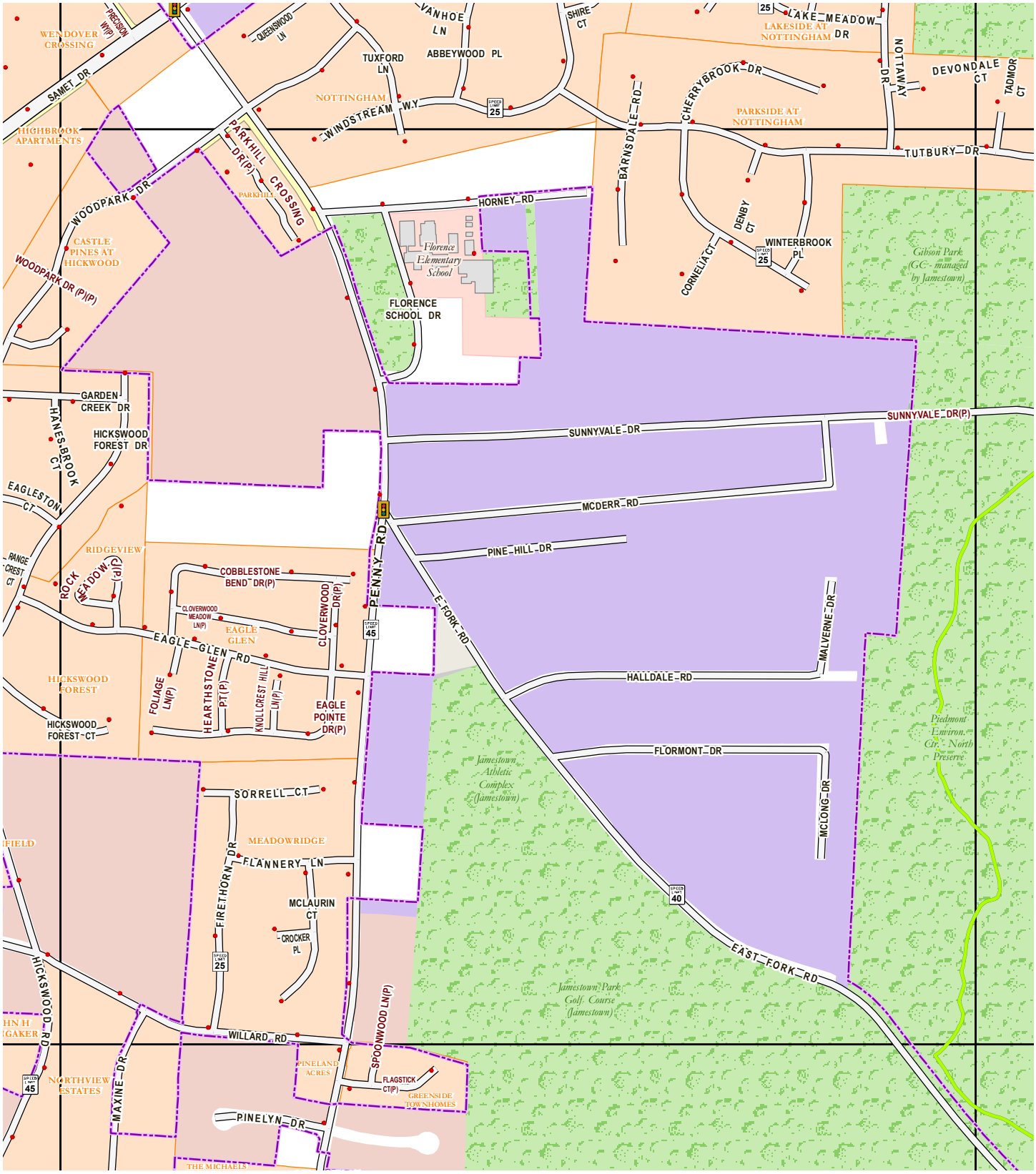

HIGH POINT
NORTH CAROLINA'S INTERNATIONAL CITY™

MAP PREPARED BY
HIGH POINT MPO
211 S. HAMILTON STREET
HIGH POINT, NC 27261
(336) 883-3225
WWW.HIGHPOINTNC.GOV

N W E S

500 0 500 1,000 FEET

MAP LEGEND

- FIRE HYDRANTS
- SIDEWALKS
- GREENWAY
- RAILROADS
- SUBDIVISIONS
- CITY ETJ
- CITY PLANNING AREA
- CITY LIMITS

DISCLAIMER: This map is provided as a public information resource and every reasonable effort has been made to assure the quality of the map. This data, information, and related graphics are not legal documents and are not intended to be used as such. The High Point Metropolitan Planning Organization (HPMPO) makes no warranty, expressed or implied, as to the accuracy, reliability, utility, or completeness of this information. The HPMPO assumes no liability either for any errors, omissions, or inaccuracies in the information provided regardless of the cause of such or for any decision made, action taken, or action not taken by the user in reliance upon any maps or information provided herein.

9I

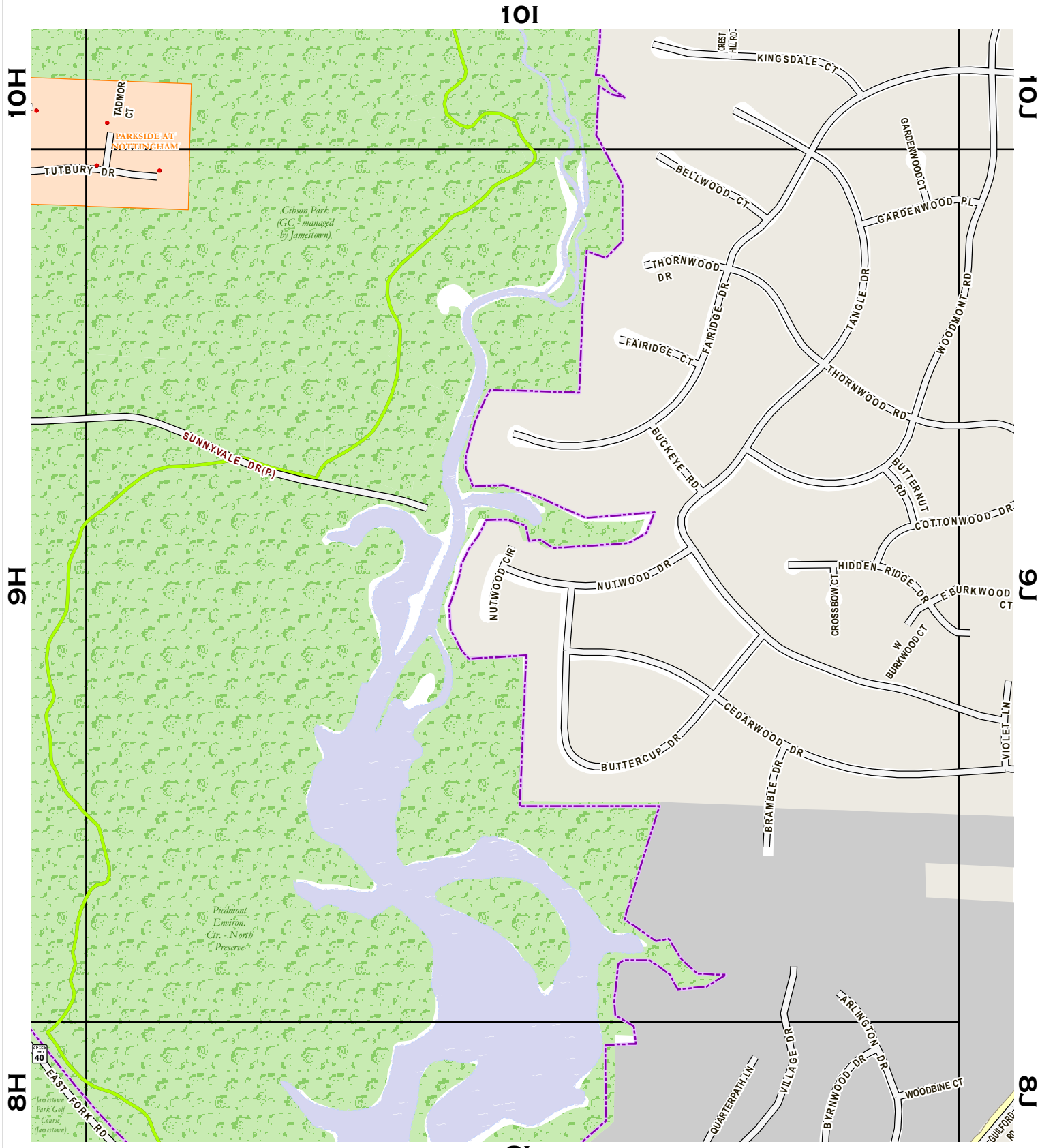

HIGH POINT
NORTH CAROLINA'S INTERNATIONAL CITY™

MAP PREPARED BY
HIGH POINT MPO
211 S. HAMILTON STREET
HIGH POINT, NC 27261
(336) 883-3225
WWW.HIGHPOINTNC.GOV

N W E S

500 0 500 1,000 FEET

MAP LEGEND

- FIRE HYDRANTS
- SIDEWALKS
- GREENWAY
- RAILROADS
- SUBDIVISIONS
- CITY ETJ
- CITY PLANNING AREA
- CITY LIMITS

DISCLAIMER: This map is provided as a public information resource and every reasonable effort has been made to assure the quality of the map. This data, information, and related graphics are not legal documents and are not intended to be used as such. The High Point Metropolitan Planning Organization (HPMPO) makes no warranty, expressed or implied, as to the accuracy, reliability, utility, or completeness of this information. The HPMPO assumes no liability either for any errors, omissions, or inaccuracies in the information provided regardless of the cause of such or for any decision made, action taken, or action not taken by the user in reliance upon any maps or information provided herein.

10A

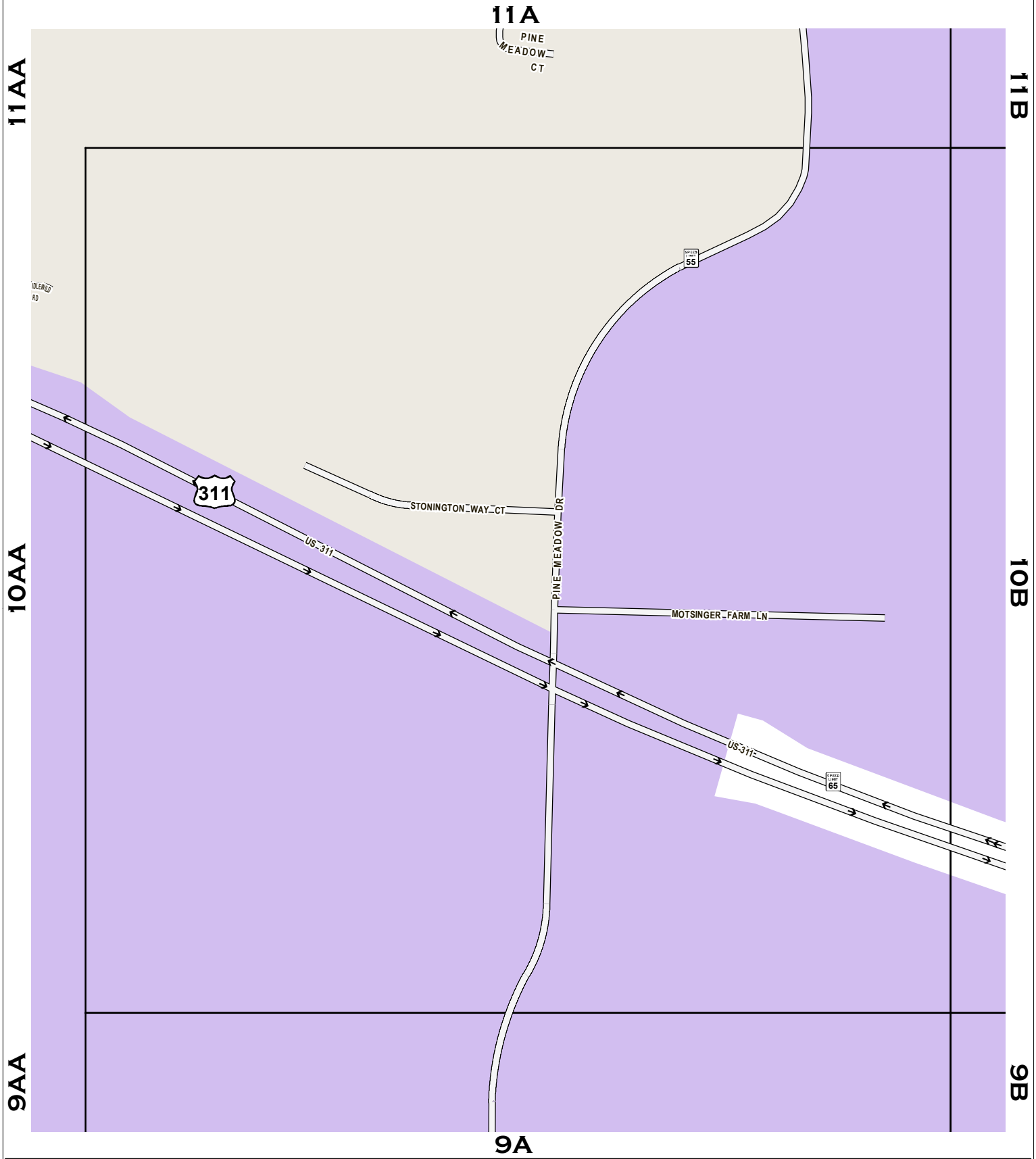

Map prepared by
HIGH POINT MPO
211 S. Hamilton Street
High Point, NC 27261
(336) 883-3225
WWW.HIGHPOINTNC.GOV

North Carolina's International City™

N W E S

500 0 500 1,000 Feet

Map Legend

- Fire Hydrants
- Sidewalks
- Greenway
- Railroads
- Subdivisions
- City ETJ
- City Planning Area
- City Limits

DISCLAIMER: This map is provided as a public information resource and every reasonable effort has been made to assure the quality of the map. This data, information, and related graphics are not legal documents and are not intended to be used as such. The High Point Metropolitan Planning Organization (HPMPO) makes no warranty, expressed or implied, as to the accuracy, reliability, utility, or completeness of this information. The HPMPO assumes no liability either for any errors, omissions, or inaccuracies in the information provided regardless of the cause of such or for any decision made, action taken, or action not taken by the user in reliance upon any maps or information provided herein.

10B

11B

11A

11C

10A

10C

9A

9C

9B

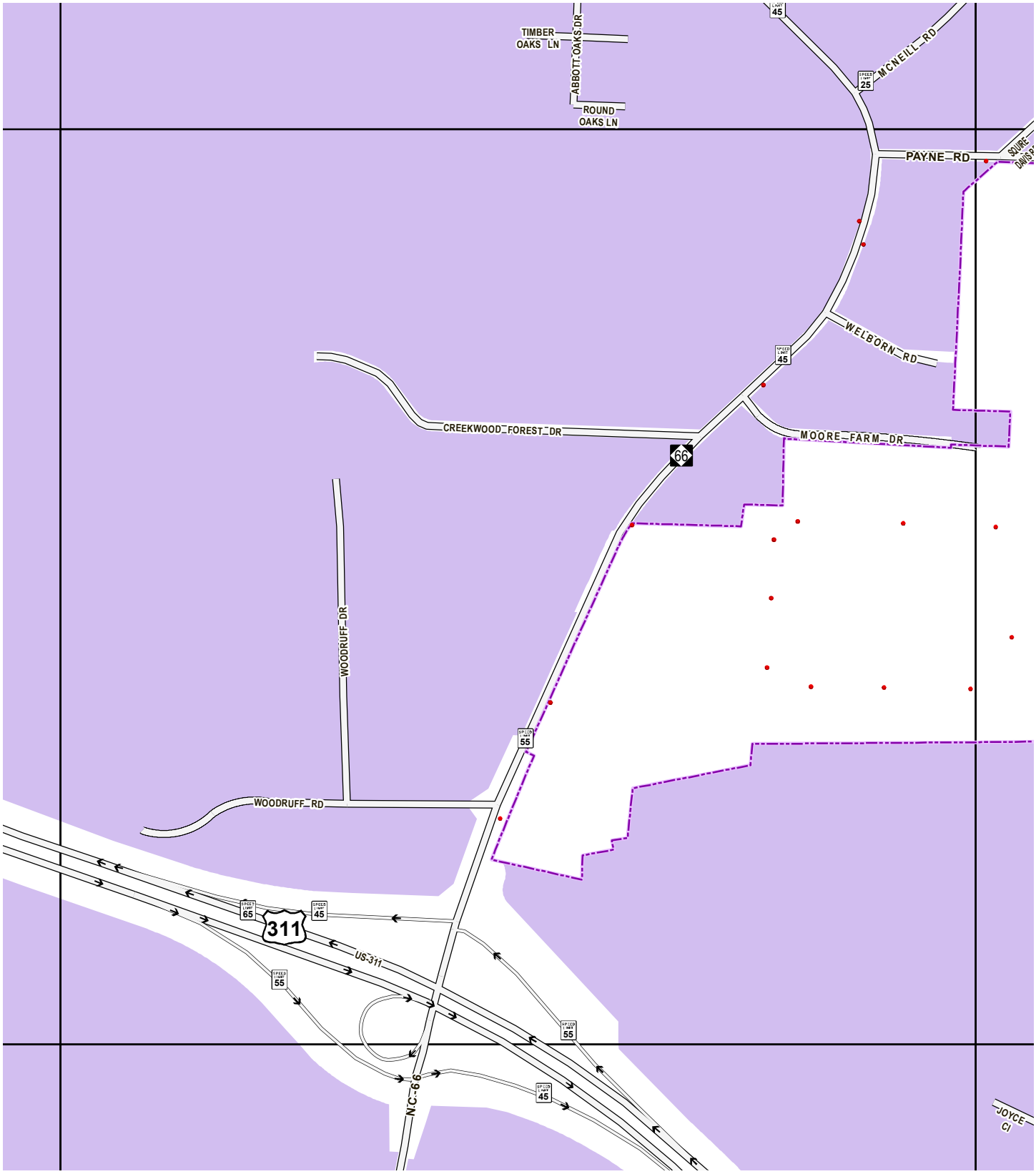

Map prepared by
High Point MPO
211 S. Hamilton Street
High Point, NC 27261
(336) 883-3225
www.highpointnc.gov

North Carolina's International City™

N W E S

500 0 500 1,000 Feet

Map Legend

- Fire Hydrants
- Sidewalks
- Greenway
- Railroads
- Subdivisions
- City ETJ
- City Planning Area
- City Limits

DISCLAIMER: This map is provided as a public information resource and every reasonable effort has been made to assure the quality of the map. This data, information, and related graphics are not legal documents and are not intended to be used as such. The High Point Metropolitan Planning Organization (HPMPO) makes no warranty, expressed or implied, as to the accuracy, reliability, utility, or completeness of this information. The HPMPO assumes no liability either for any errors, omissions, or inaccuracies in the information provided regardless of the cause of such or for any decision made, action taken, or action not taken by the user in reliance upon any maps or information provided herein.

10C

11C

11B

11D

10B

10D

9B

9D

9C

MCNEILL RD
SQUIRE DAVIS RD
PAYNE RD
BICKFORD RD
FENWAY RD
WELBORN RD
MOORE FARM DR
DILWORTH RD
MEADOW VALLEY SUBDIVISION
BRAYDEN DR
COSWAY CT
SAINT JOHNS ST
REST HAVEN RD
FORSYTH COUNTY
GUILFORD COUNTY
MARIONDALE DR
RIDGEWORTH AV
CASHEY PLANTATION
BURGUSS RD
BURGUSS CT
TANGLEBROOK RD
CASTLE OAKS CT
TARA DR
CAMDEN PARK
CAMDEN PARK CT
HUTTONS LAKE CT
HUTTONS LAKE
SKEET CLUB RD
CORNISH GLEN CT
JOYCE CRK
STAPLETON WY
PAYNE RD
NORSE ST
DEERFIELD
STANSBURY LN
VIKING VILLAGE
EVERTON CT
WYNDHAM AV
WYNDHAM CT
TAHOE CT
VIKING DR
JOYCE CI

HIGH POINT
NORTH CAROLINA'S INTERNATIONAL CITY™

MAP PREPARED BY
HIGH POINT MPO
211 S. HAMILTON STREET
HIGH POINT, NC 27261
(336) 883-3225
WWW.HIGHPOINTNC.GOV

N W E S

500 0 500 1,000 FEET

MAP LEGEND

- FIRE HYDRANTS
- SIDEWALKS
- GREENWAY
- RAILROADS
- SUBDIVISIONS
- CITY ETJ
- CITY PLANNING AREA
- CITY LIMITS

DISCLAIMER: This map is provided as a public information resource and every reasonable effort has been made to assure the quality of the map. This data, information, and related graphics are not legal documents and are not intended to be used as such. The High Point Metropolitan Planning Organization (HPMPO) makes no warranty, expressed or implied, as to the accuracy, reliability, utility, or completeness of this information. The HPMPO assumes no liability either for any errors, omissions, or inaccuracies in the information provided regardless of the cause of such or for any decision made, action taken, or action not taken by the user in reliance upon any maps or information provided herein.

10D

11D

11C

11E

10C

10E

9C

9E

9D

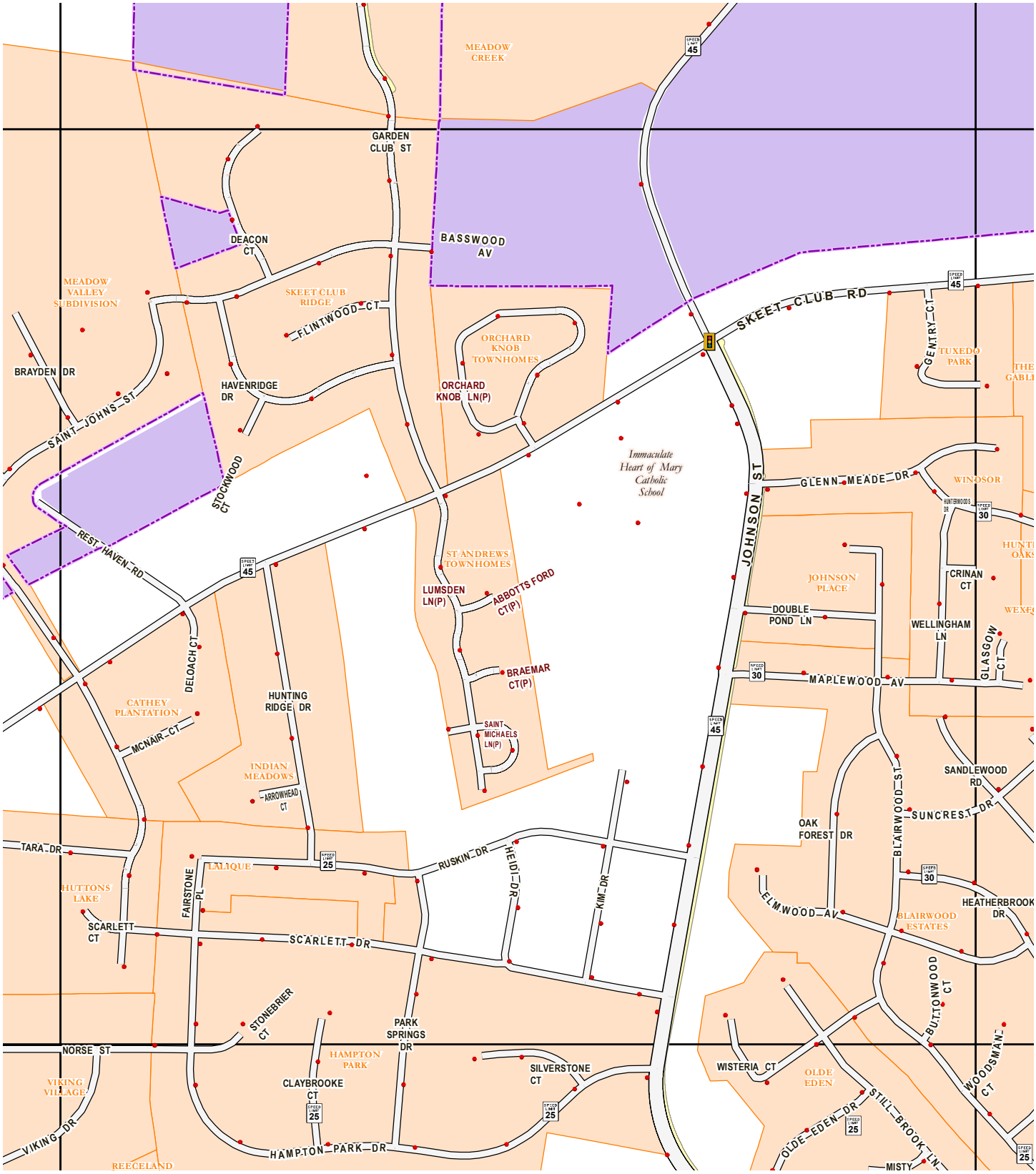

HIGH POINT
NORTH CAROLINA'S INTERNATIONAL CITY™

MAP PREPARED BY
HIGH POINT MPO
211 S. HAMILTON STREET
HIGH POINT, NC 27261
(336) 883-3225
WWW.HIGHPOINTNC.GOV

N W E S

500 0 500 1,000 FEET

MAP LEGEND

- FIRE HYDRANTS
- SIDEWALKS
- GREENWAY
- RAILROADS
- SUBDIVISIONS
- CITY ETJ
- CITY PLANNING AREA
- CITY LIMITS

DISCLAIMER: This map is provided as a public information resource and every reasonable effort has been made to assure the quality of the map. This data, information, and related graphics are not legal documents and are not intended to be used as such. The High Point Metropolitan Planning Organization (HPMPO) makes no warranty, expressed or implied, as to the accuracy, reliability, utility, or completeness of this information. The HPMPO assumes no liability either for any errors, omissions, or inaccuracies in the information provided regardless of the cause of such or for any decision made, action taken, or action not taken by the user in reliance upon any maps or information provided herein.

10E

11E

11D

11F

10D

10F

9D

9F

9E

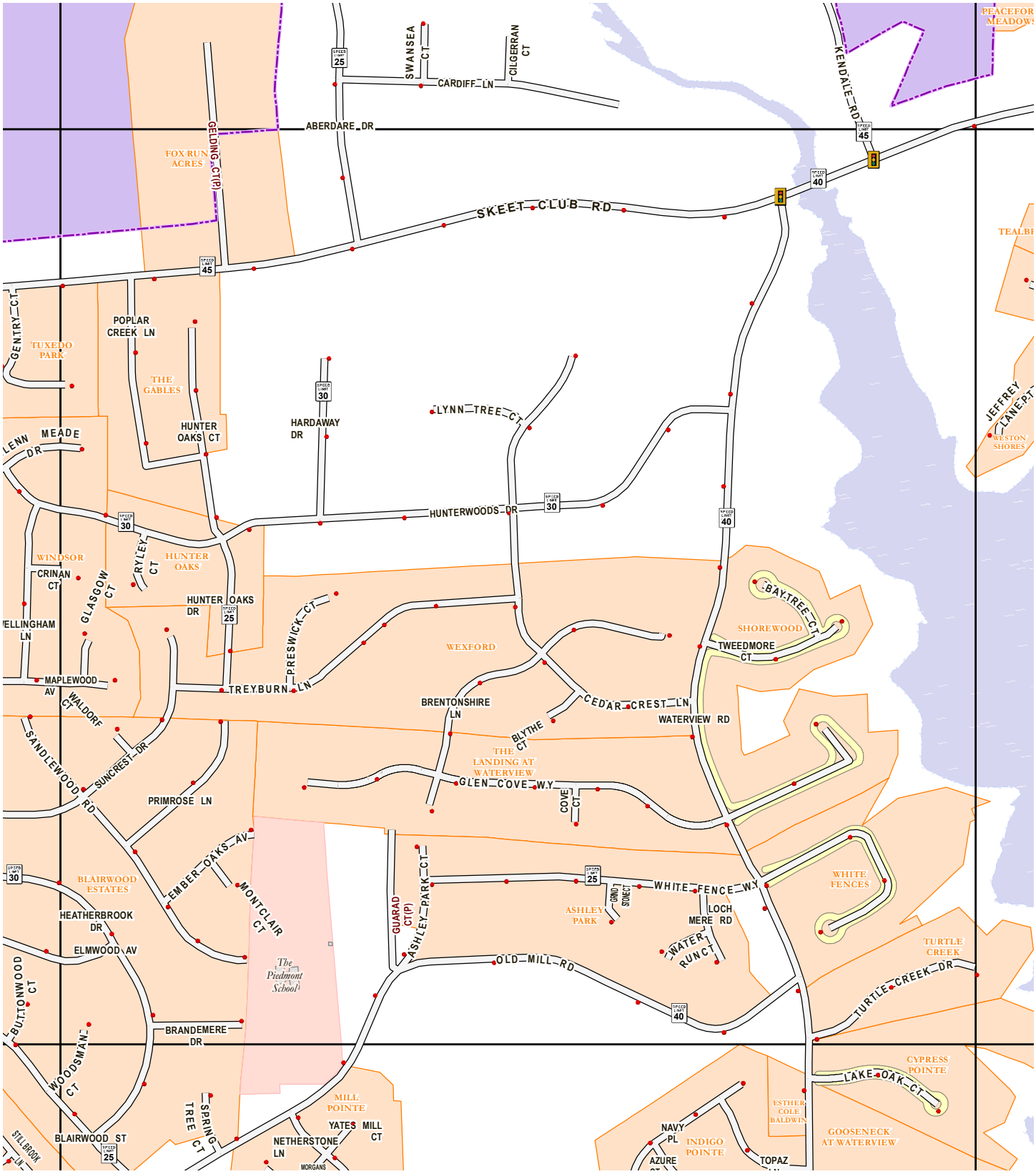

HIGH POINT
NORTH CAROLINA'S INTERNATIONAL CITY™

MAP PREPARED BY
HIGH POINT MPO
211 S. HAMILTON STREET
HIGH POINT, NC 27261
(336) 883-3225
WWW.HIGHPOINTNC.GOV

N W E S

500 0 500 1,000 FEET

MAP LEGEND

- FIRE HYDRANTS
- SIDEWALKS
- GREENWAY
- RAILROADS
- SUBDIVISIONS
- CITY ETJ
- CITY PLANNING AREA
- CITY LIMITS

DISCLAIMER: This map is provided as a public information resource and every reasonable effort has been made to assure the quality of the map. This data, information, and related graphics are not legal documents and are not intended to be used as such. The High Point Metropolitan Planning Organization (HPMPO) makes no warranty, expressed or implied, as to the accuracy, reliability, utility, or completeness of this information. The HPMPO assumes no liability either for any errors, omissions, or inaccuracies in the information provided regardless of the cause of such or for any decision made, action taken, or action not taken by the user in reliance upon any maps or information provided herein.

10F

11F

11E

11G

10E

10G

9E

9G

9F

PEACEFORD MEADOWS
BRADBURY WY
GREYSTONE
CHILTON WY
BINGHAM CT
TRAPPERS RUN CT
TRAPPERS RUN
SILVER FOX CT
CARROLL RIDGE CT
CARROLL BROOK RD
BALLARD POND DR
TIMBERWOLF AV
WATERFORD
WOOD DUCK LN
WALLABY CT
SPARROWHAWK DR
Deep River Park
TEALBRIAR
LAUREN PL
WESTON SHORES
WHITETAIL CT
CARIBOU CT
PEREGRINE CT
DRESHER CT
SKEET CLUB RD
CHRISTOPHER CT
BERKSHIRE CT
STONEMILL DR
QUARTERSTAFF DR
JEFFREY LANE PT
WINDSHORE CT
QUARTERGATE DR
SHERWOOD FOREST
OAK HOLLOW BUILDERS
BRADDOCK RD
TECUMSEH ST
ROBINWOOD CT
STONE MILL DR
BRANDYWINE ST
ASHFIELD CT
HAVASU WY
TECUMSEH
TESA CT
WILDWOOD CT
WILDWOOD AV
GRINDSTAFF AV
WHITES MILL ESTATES
MILL POND ST
MILL WHEEL CT
DEERFIELD ST
WHITES MILL RD
PINNACLE CT
BAYWATER PT
ST CHARLES PLACE
WHITE FENCES
CARVETTE CT
CALABRIA CT
DANTZLER CT
SETLIFF DR
PRESTON PT
TURTLE CREEK DR
TURTLE CREEK
SAN FERNANDO DR
DANTZLER DR
TALAVERA DR
LA JOY CT
OAK HOLLOW ESTATES
LA VERA ST
OAK HOLLOW DR
LA DORA DR
CYPRESS POINTE
LAKE OAK CT
GOOSENECK AT WATERVIEW

HIGH POINT
NORTH CAROLINA'S INTERNATIONAL CITY™

MAP PREPARED BY
HIGH POINT MPO
211 S. HAMILTON STREET
HIGH POINT, NC 27261
(336) 883-3225
WWW.HIGHPOINTNC.GOV

N W E S

500 0 500 1,000 FEET

MAP LEGEND

- FIRE HYDRANTS
- SIDEWALKS
- GREENWAY
- RAILROADS
- SUBDIVISIONS
- CITY ETJ
- CITY PLANNING AREA
- CITY LIMITS

DISCLAIMER: This map is provided as a public information resource and every reasonable effort has been made to assure the quality of the map. This data, information, and related graphics are not legal documents and are not intended to be used as such. The High Point Metropolitan Planning Organization (HPMPO) makes no warranty, expressed or implied, as to the accuracy, reliability, utility, or completeness of this information. The HPMPO assumes no liability either for any errors, omissions, or inaccuracies in the information provided regardless of the cause of such or for any decision made, action taken, or action not taken by the user in reliance upon any maps or information provided herein.

10G

11G

11F

11H

10F

10H

9F

9H

9G

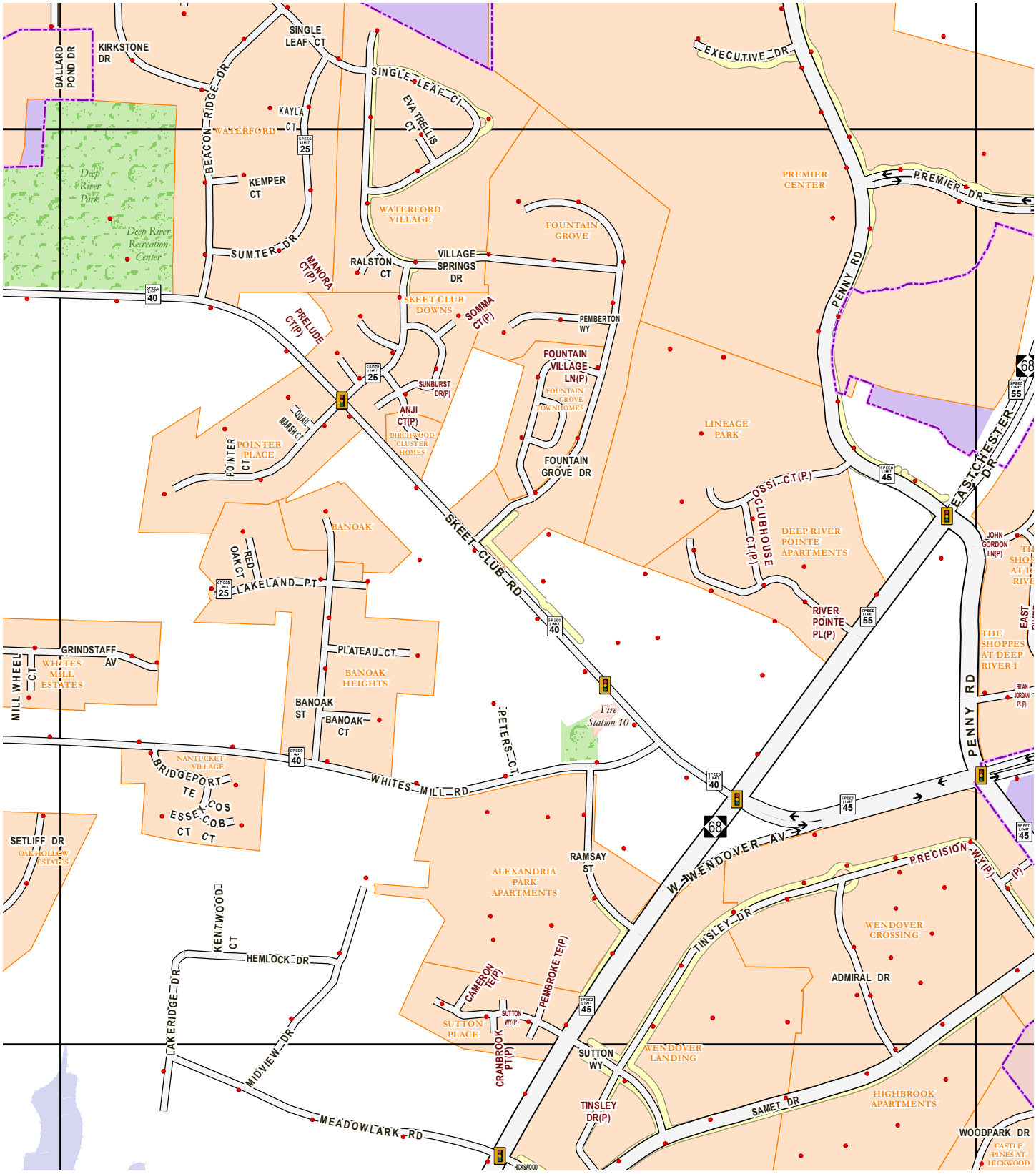

HIGH POINT
NORTH CAROLINA'S INTERNATIONAL CITY™

MAP PREPARED BY
HIGH POINT MPO
211 S. HAMILTON STREET
HIGH POINT, NC 27261
(336) 883-3225
WWW.HIGHPOINTNC.GOV

N W E S

500 0 500 1,000 FEET

MAP LEGEND

- FIRE HYDRANTS
- SIDEWALKS
- GREENWAY
- RAILROADS
- SUBDIVISIONS
- CITY ETJ
- CITY PLANNING AREA
- CITY LIMITS

DISCLAIMER: This map is provided as a public information resource and every reasonable effort has been made to assure the quality of the map. This data, information, and related graphics are not legal documents and are not intended to be used as such. The High Point Metropolitan Planning Organization (HPMPO) makes no warranty, expressed or implied, as to the accuracy, reliability, utility, or completeness of this information. The HPMPO assumes no liability either for any errors, omissions, or inaccuracies in the information provided regardless of the cause of such or for any decision made, action taken, or action not taken by the user in reliance upon any maps or information provided herein.

10H

11H

11G

11I

10G

10I

9G

9I

9H

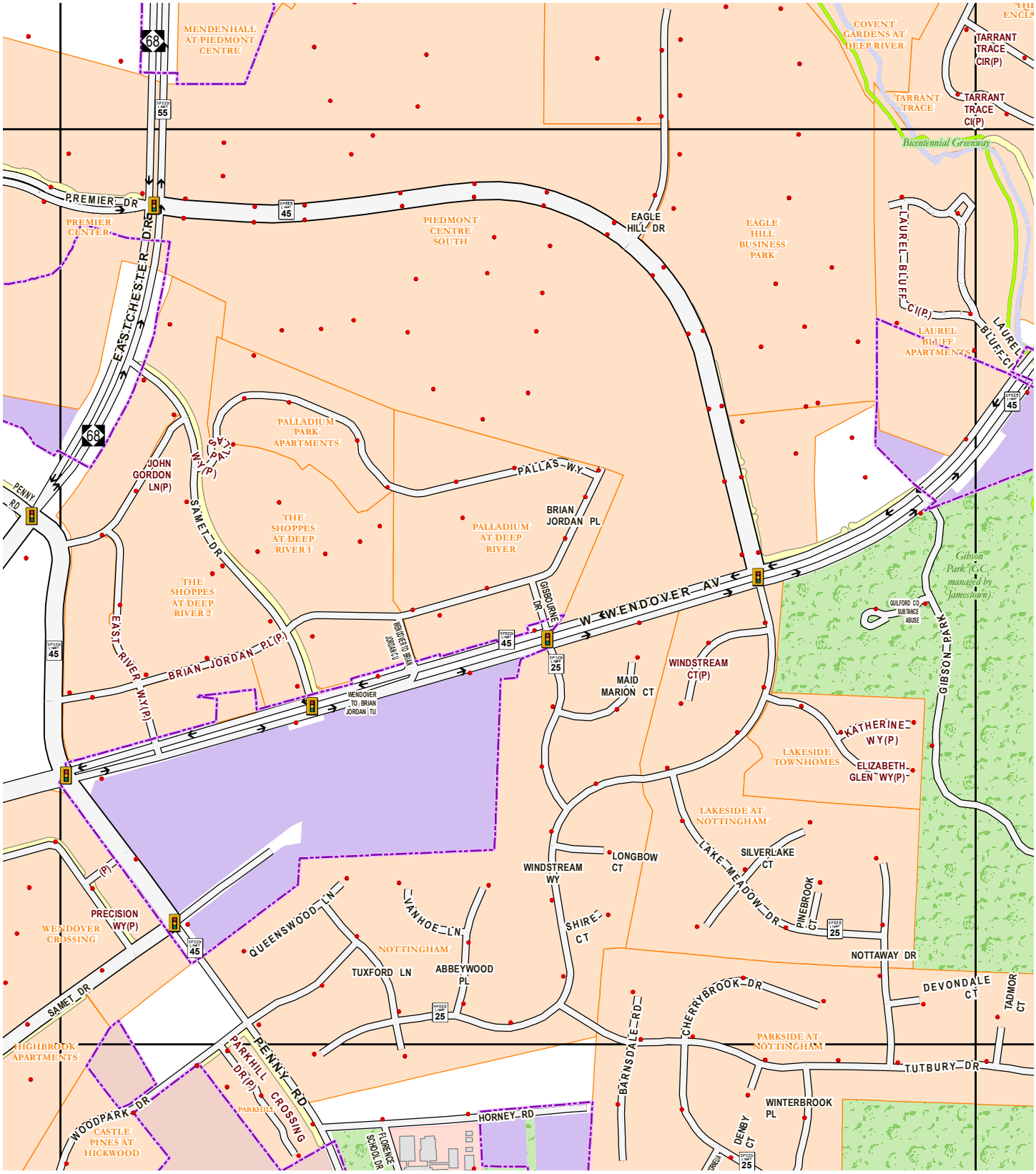

HIGH POINT
NORTH CAROLINA'S INTERNATIONAL CITY™

MAP PREPARED BY
HIGH POINT MPO
211 S. HAMILTON STREET
HIGH POINT, NC 27261
(336) 883-3225
WWW.HIGHPOINTNC.GOV

N W E S

500 0 500 1,000 FEET

MAP LEGEND

- FIRE HYDRANTS
- SIDEWALKS
- GREENWAY
- RAILROADS
- SUBDIVISIONS
- CITY ETJ
- CITY PLANNING AREA
- CITY LIMITS

DISCLAIMER: This map is provided as a public information resource and every reasonable effort has been made to assure the quality of the map. This data, information, and related graphics are not legal documents and are not intended to be used as such. The High Point Metropolitan Planning Organization (HPMPO) makes no warranty, expressed or implied, as to the accuracy, reliability, utility, or completeness of this information. The HPMPO assumes no liability either for any errors, omissions, or inaccuracies in the information provided regardless of the cause of such or for any decision made, action taken, or action not taken by the user in reliance upon any maps or information provided herein.

101

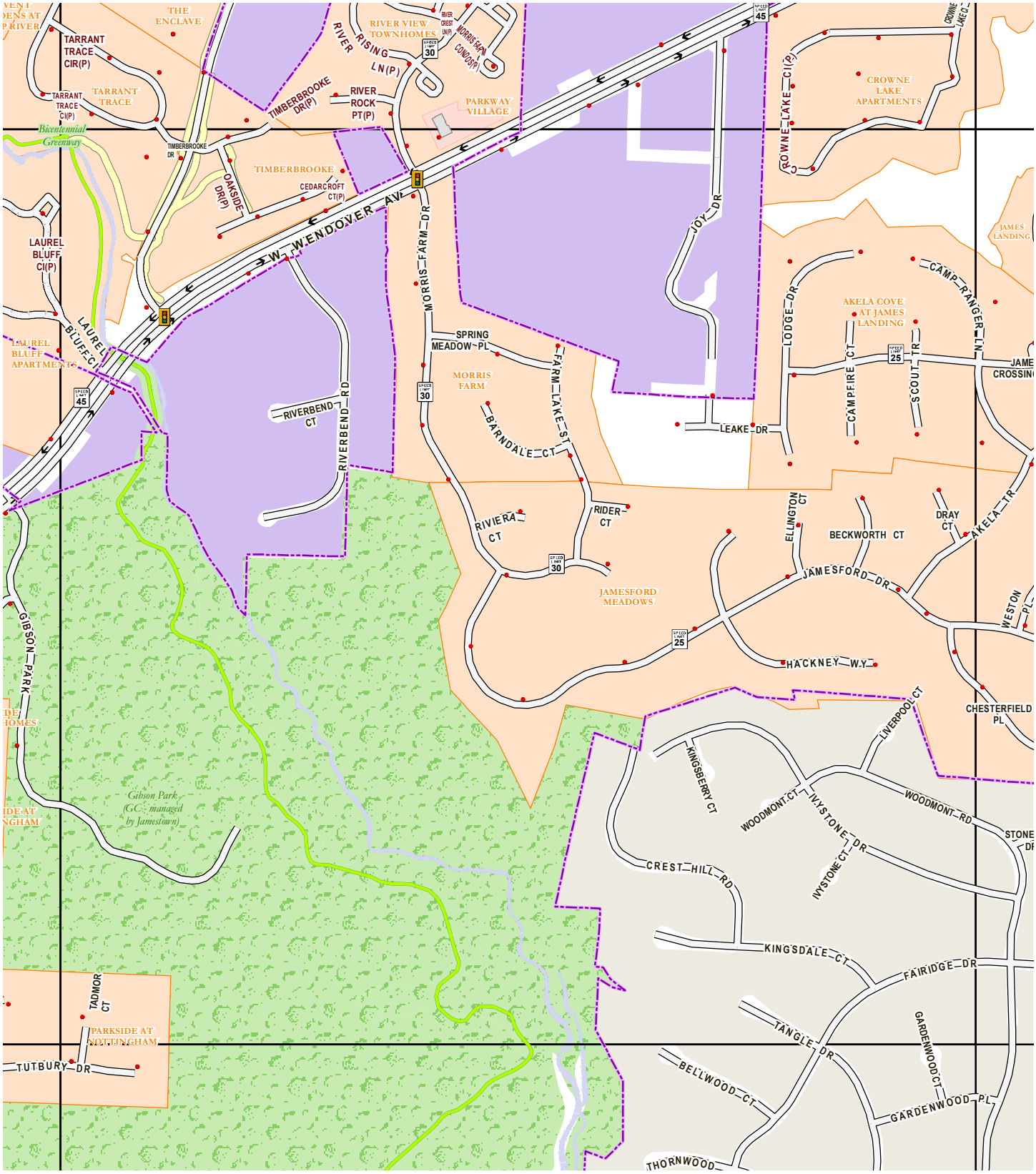

HIGH POINT
NORTH CAROLINA'S INTERNATIONAL CITY™

MAP PREPARED BY
HIGH POINT MPO
211 S. HAMILTON STREET
HIGH POINT, NC 27261
(336) 883-3225
WWW.HIGHPOINTNC.GOV

N W E S

500 0 500 1,000 FEET

MAP LEGEND

- FIRE HYDRANTS
- SIDEWALKS
- GREENWAY
- RAILROADS
- SUBDIVISIONS
- CITY ETJ
- CITY PLANNING AREA
- CITY LIMITS

DISCLAIMER: This map is provided as a public information resource and every reasonable effort has been made to assure the quality of the map. This data, information, and related graphics are not legal documents and are not intended to be used as such. The High Point Metropolitan Planning Organization (HPMPO) makes no warranty, expressed or implied, as to the accuracy, reliability, utility, or completeness of this information. The HPMPO assumes no liability either for any errors, omissions, or inaccuracies in the information provided regardless of the cause of such or for any decision made, action taken, or action not taken by the user in reliance upon any maps or information provided herein.

10J

11J

11I

11K

10I

10K

9I

9K

9J

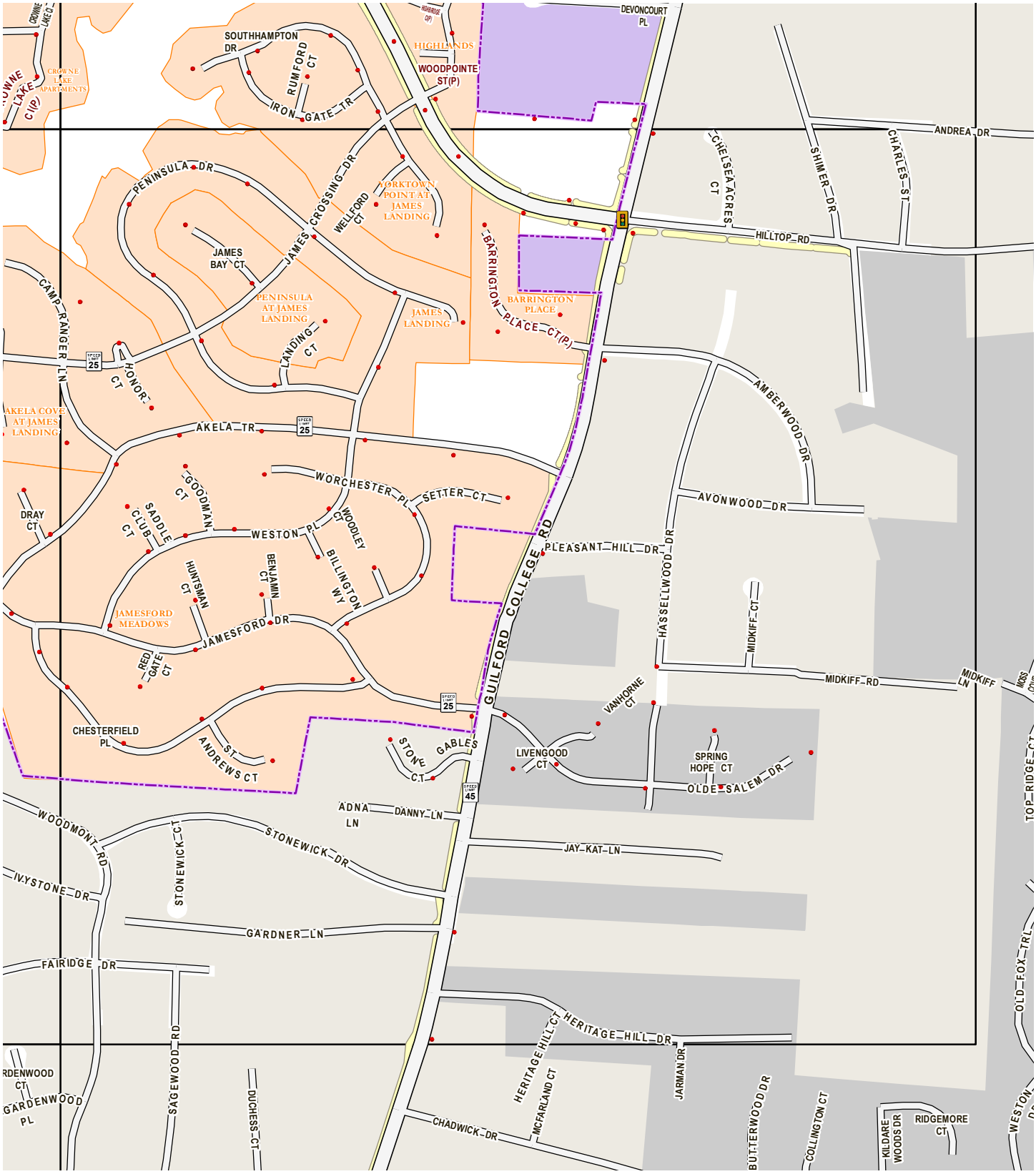

HIGH POINT
NORTH CAROLINA'S INTERNATIONAL CITY™

MAP PREPARED BY
HIGH POINT MPO
211 S. HAMILTON STREET
HIGH POINT, NC 27261
(336) 883-3225
WWW.HIGHPOINTNC.GOV

N W E S

500 0 500 1,000 FEET

MAP LEGEND

- FIRE HYDRANTS
- SIDEWALKS
- GREENWAY
- RAILROADS
- SUBDIVISIONS
- CITY ETJ
- CITY PLANNING AREA
- CITY LIMITS

DISCLAIMER: This map is provided as a public information resource and every reasonable effort has been made to assure the quality of the map. This data, information, and related graphics are not legal documents and are not intended to be used as such. The High Point Metropolitan Planning Organization (HPMPO) makes no warranty, expressed or implied, as to the accuracy, reliability, utility, or completeness of this information. The HPMPO assumes no liability either for any errors, omissions, or inaccuracies in the information provided regardless of the cause of such or for any decision made, action taken, or action not taken by the user in reliance upon any maps or information provided herein.

11B

12B

12A

12C

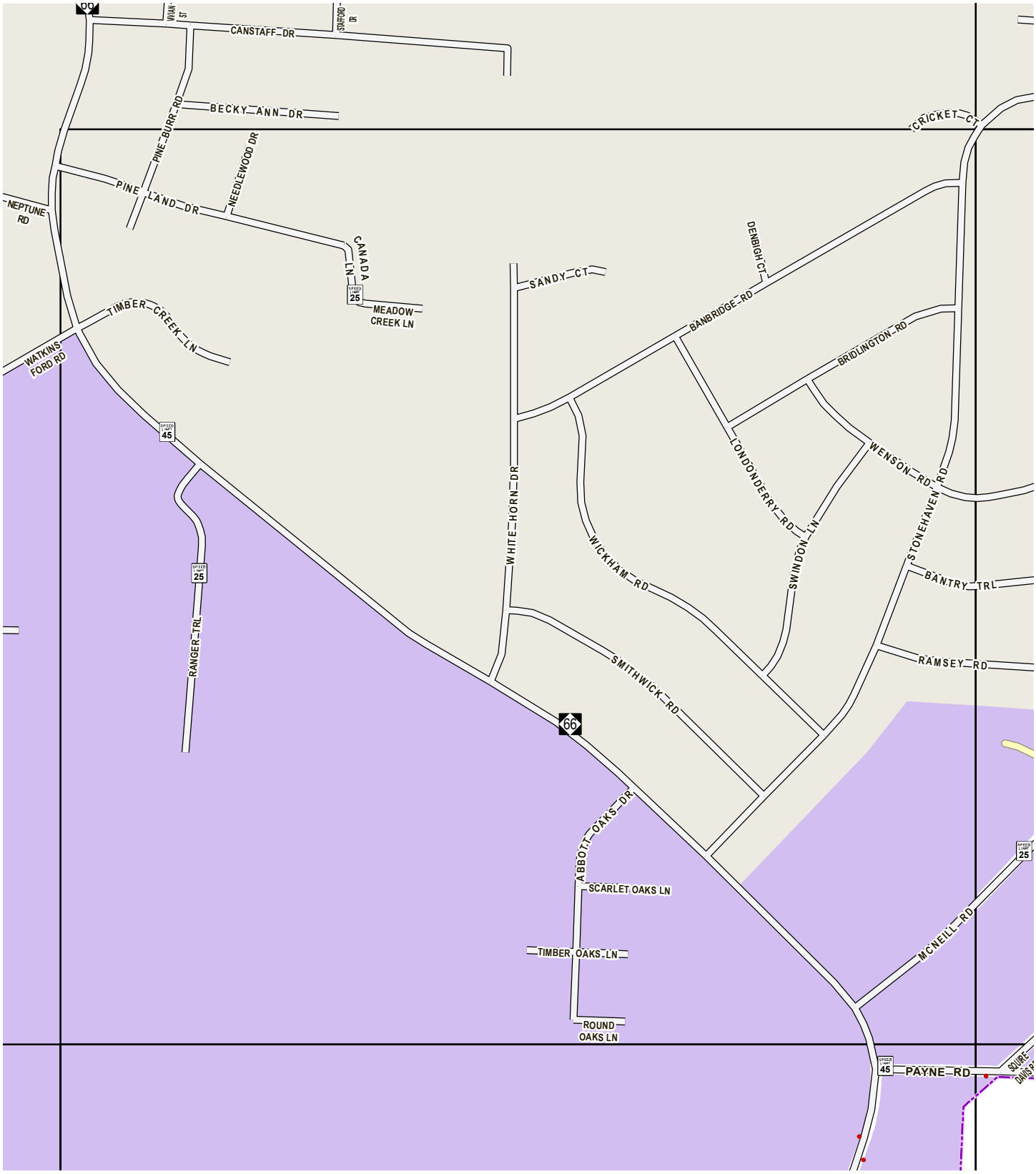

11A

11C

10A

10C

10B

Map prepared by
High Point MPO
211 S. Hamilton Street
High Point, NC 27261
(336) 883-3225
www.highpointnc.gov

North Carolina's International City™

N W E S

500 0 500 1,000 Feet

Map Legend

- Fire Hydrants
- Sidewalks
- Greenway
- Railroads
- Subdivisions
- City ETJ
- City Planning Area
- City Limits

DISCLAIMER: This map is provided as a public information resource and every reasonable effort has been made to assure the quality of the map. This data, information, and related graphics are not legal documents and are not intended to be used as such. The High Point Metropolitan Planning Organization (HPMPO) makes no warranty, expressed or implied, as to the accuracy, reliability, utility, or completeness of this information. The HPMPO assumes no liability either for any errors, omissions, or inaccuracies in the information provided regardless of the cause of such or for any decision made, action taken, or action not taken by the user in reliance upon any maps or information provided herein.

11C

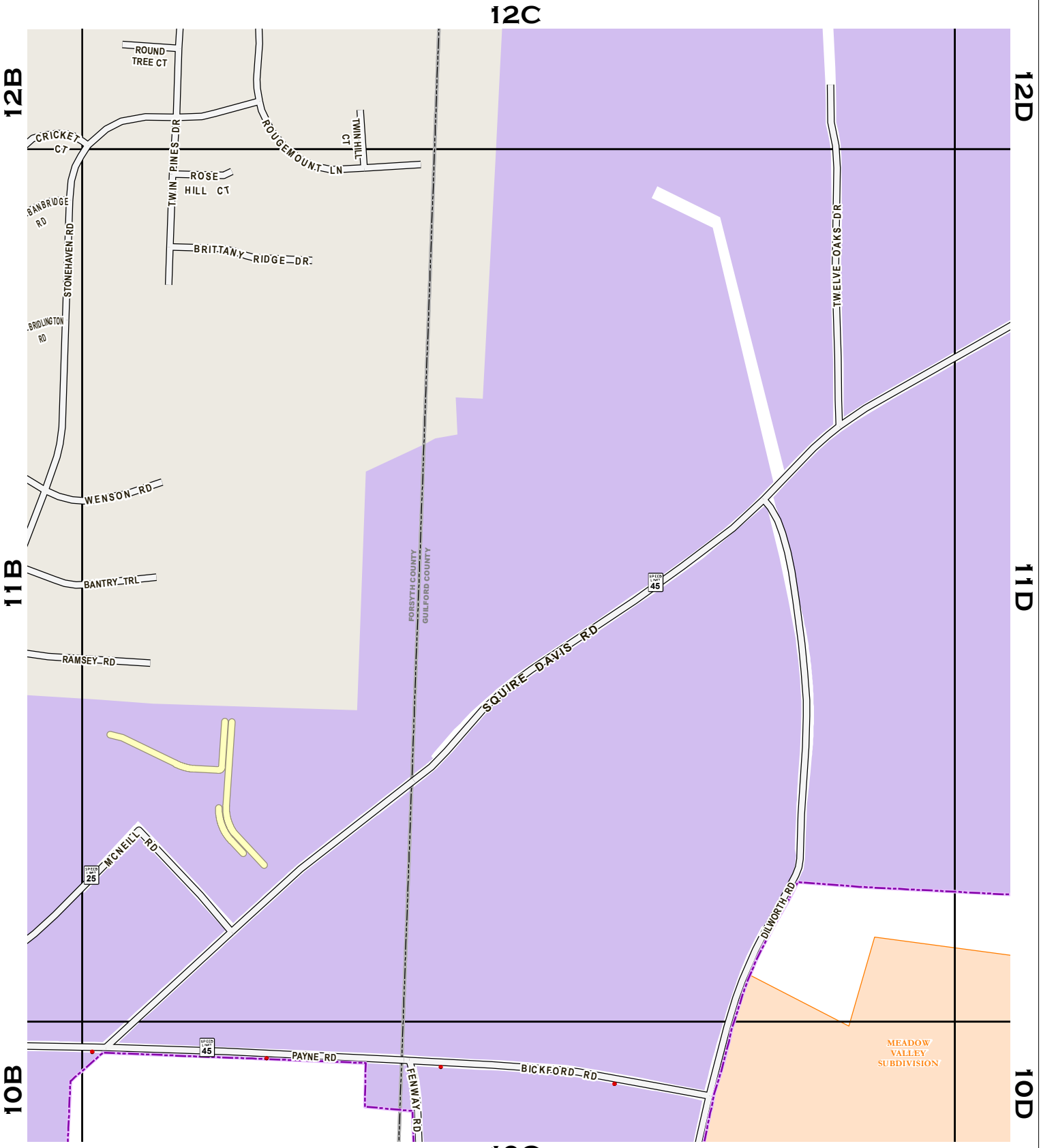

Map prepared by
High Point MPO
211 S. Hamilton Street
High Point, NC 27261
(336) 883-3225
www.highpointnc.gov
North Carolina's International City™

N W E S

500 0 500 1,000 Feet

Map Legend

- Fire Hydrants
- Sidewalks
- Greenway
- Railroads
- Subdivisions
- City ETJ
- City Planning Area
- City Limits

DISCLAIMER: This map is provided as a public information resource and every reasonable effort has been made to assure the quality of the map. This data, information, and related graphics are not legal documents and are not intended to be used as such. The High Point Metropolitan Planning Organization (HPMPO) makes no warranty, expressed or implied, as to the accuracy, reliability, utility, or completeness of this information. The HPMPO assumes no liability either for any errors, omissions, or inaccuracies in the information provided regardless of the cause of such or for any decision made, action taken, or action not taken by the user in reliance upon any maps or information provided herein.

11D

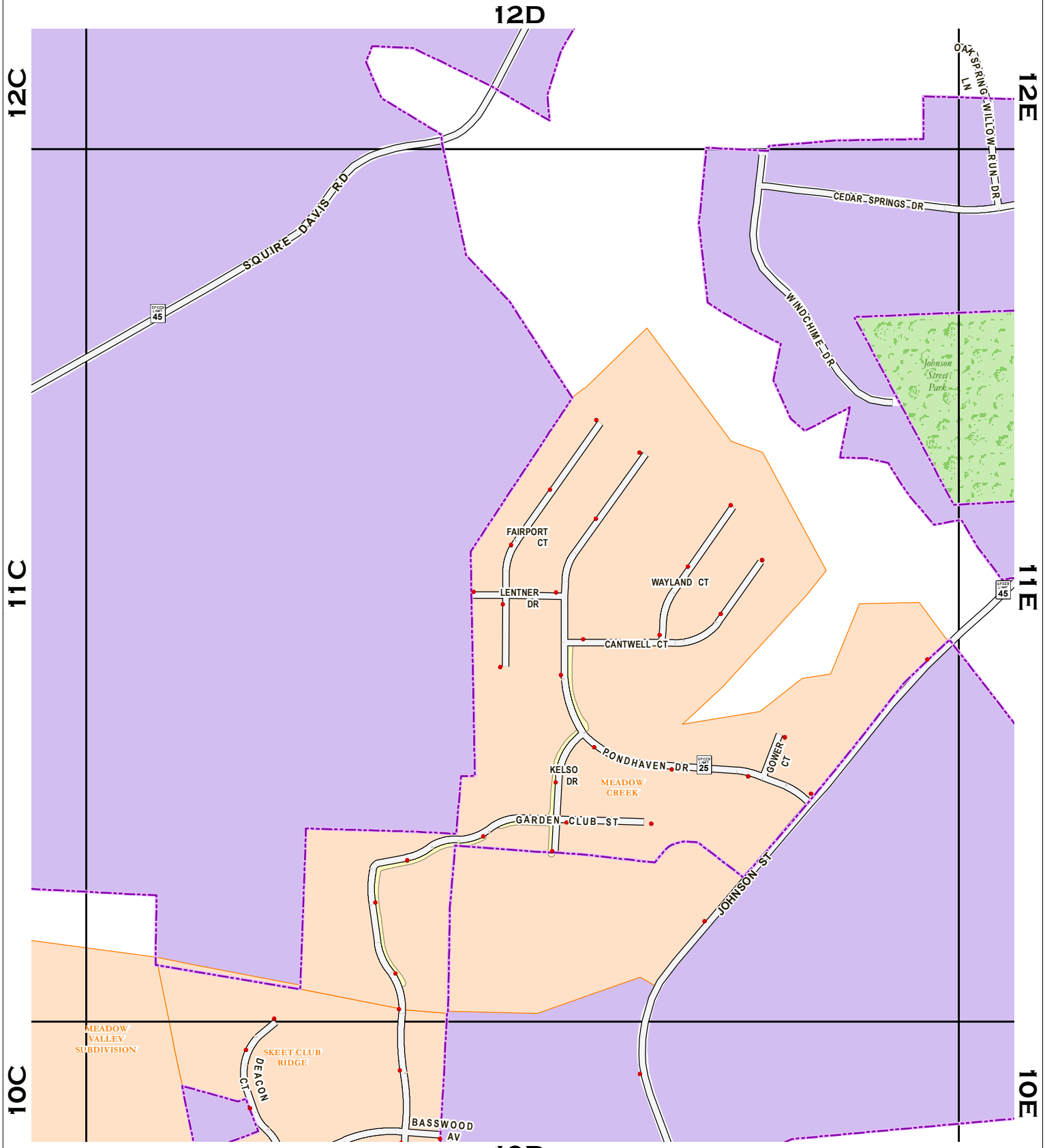

HIGH POINT
NORTH CAROLINA'S INTERNATIONAL CITY™

MAP PREPARED BY
HIGH POINT MPO
211 S. HAMILTON STREET
HIGH POINT, NC 27261
(336) 883-3225
WWW.HIGHPOINTNC.GOV

N W E S

500 0 500 1,000 FEET

MAP LEGEND

- FIRE HYDRANTS
- SIDEWALKS
- GREENWAY
- RAILROADS
- SUBDIVISIONS
- CITY ETJ
- CITY PLANNING AREA
- CITY LIMITS

DISCLAIMER: This map is provided as a public information resource and every reasonable effort has been made to assure the quality of the map. This data, information, and related graphics are not legal documents and are not intended to be used as such. The High Point Metropolitan Planning Organization (HPMPO) makes no warranty, expressed or implied, as to the accuracy, reliability, utility, or completeness of this information. The HPMPO assumes no liability either for any errors, omissions, or inaccuracies in the information provided regardless of the cause of such or for any decision made, action taken, or action not taken by the user in reliance upon any maps or information provided herein.

11E

12E

12D

12F

11D

11F

10D

10F

10E

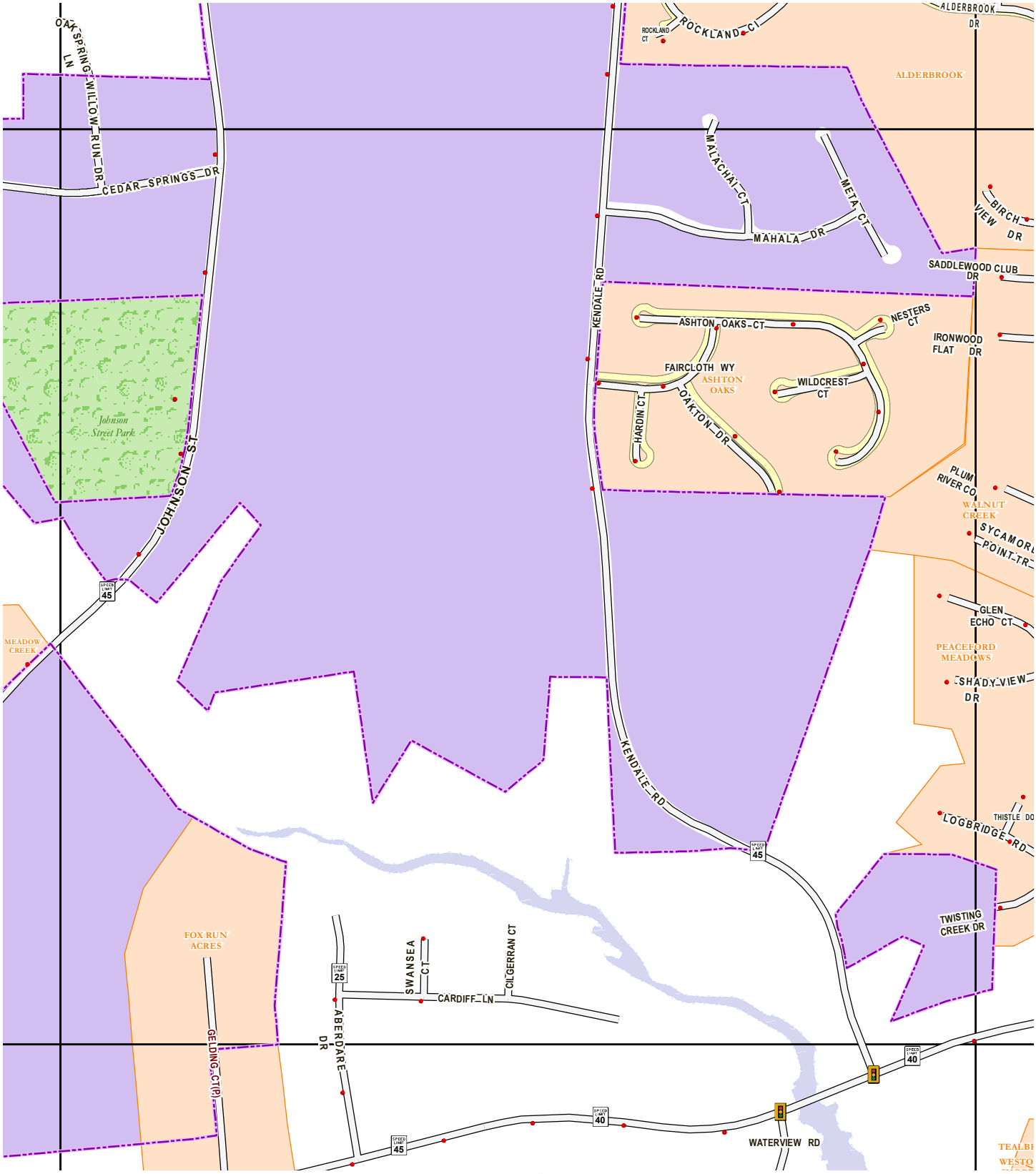

Map prepared by
High Point MPO
211 S. Hamilton Street
High Point, NC 27261
(336) 883-3225
www.highpointnc.gov

North Carolina's International City™

N W E S

500 0 500 1,000 Feet

Map Legend

- Fire Hydrants
- Sidewalks
- Greenway
- Railroads
- Subdivisions
- City ETJ
- City Planning Area
- City Limits

DISCLAIMER: This map is provided as a public information resource and every reasonable effort has been made to assure the quality of the map. This data, information, and related graphics are not legal documents and are not intended to be used as such. The High Point Metropolitan Planning Organization (HPMPO) makes no warranty, expressed or implied, as to the accuracy, reliability, utility, or completeness of this information. The HPMPO assumes no liability either for any errors, omissions, or inaccuracies in the information provided regardless of the cause of such or for any decision made, action taken, or action not taken by the user in reliance upon any maps or information provided herein.

11F

12F

12E

12G

11E

11G

10E

10G

10F

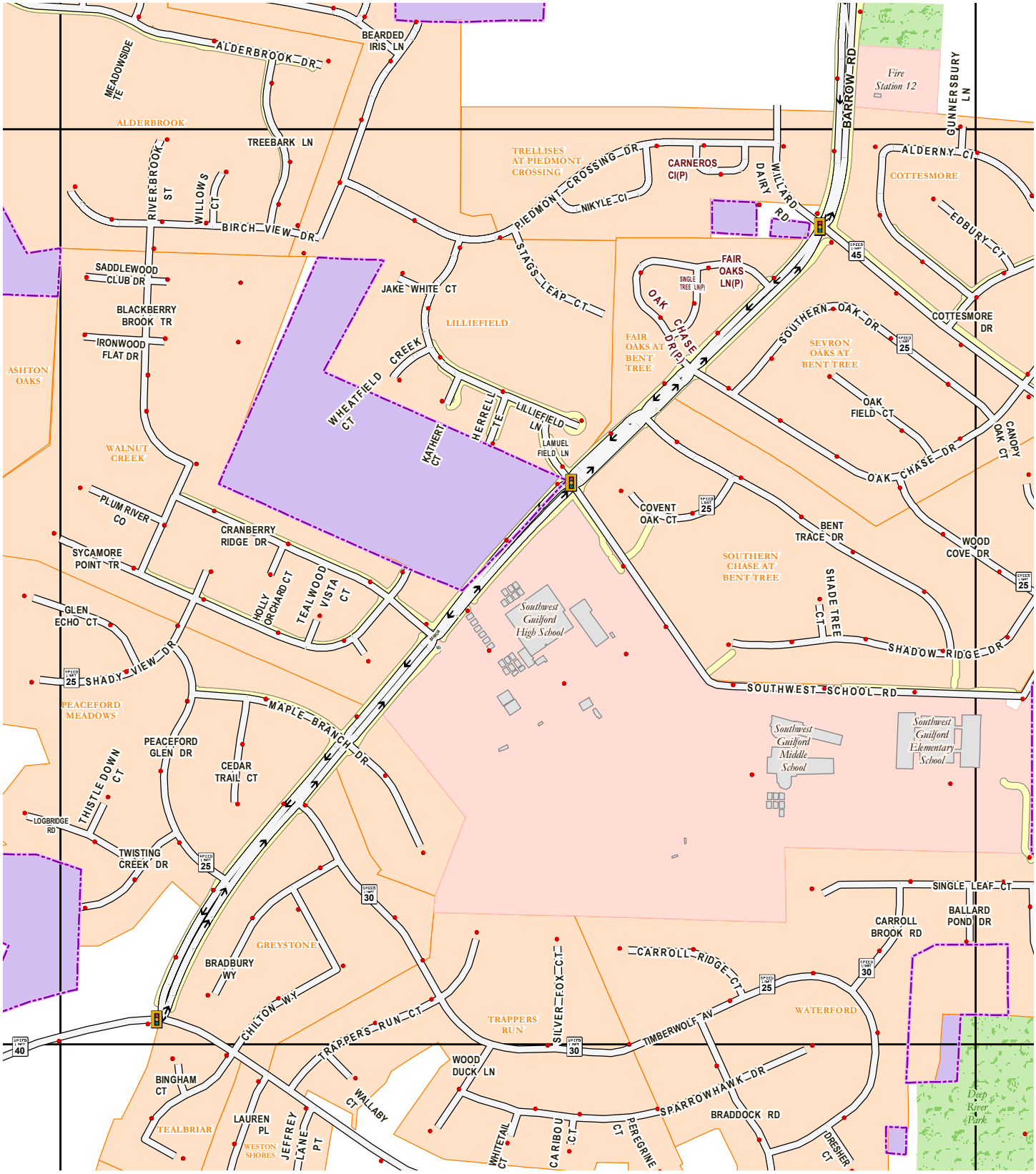

HIGH POINT
NORTH CAROLINA'S INTERNATIONAL CITY™

MAP PREPARED BY
HIGH POINT MPO
211 S. HAMILTON STREET
HIGH POINT, NC 27261
(336) 883-3225
WWW.HIGHPOINTNC.GOV

N W E S

500 0 500 1,000 FEET

MAP LEGEND

- FIRE HYDRANTS
- SIDEWALKS
- GREENWAY
- RAILROADS
- SUBDIVISIONS
- CITY ETJ
- CITY PLANNING AREA
- CITY LIMITS

DISCLAIMER: This map is provided as a public information resource and every reasonable effort has been made to assure the quality of the map. This data, information, and related graphics are not legal documents and are not intended to be used as such. The High Point Metropolitan Planning Organization (HPMPO) makes no warranty, expressed or implied, as to the accuracy, reliability, utility, or completeness of this information. The HPMPO assumes no liability either for any errors, omissions, or inaccuracies in the information provided regardless of the cause of such or for any decision made, action taken, or action not taken by the user in reliance upon any maps or information provided herein.

11G

12G

12F

12H

11F

11H

10F

10H

10G

GUNNERSBURY LN
TONSLEY CT
CROWNWALL TR
ALDERNY CI
EDBURY CT
COTTESMORE DR
COTTESMORE
LEXHAM CT
TONSLEY PL
ALDERNY PL
BAYLESFORD LN
SOUTHERN OAK DR
SEVRON OAKS AT BENT TREE
OAK CHASE DR
SHADOW RIDGE DR
CANOPY OAK CT
SOUTHERN CHASE AT BENT TREE
WOOD COVE DR
BENT TRACE DR
SOUTHWEST SCHOOL RD
CLINARD FARMS RD
CARSON LN
WILLARD DAIRY RD
SINGLE LEAF CT
BALLARD POND DR
NINA CT
KIRKSTONE DR
WATERFORD
BEACON RIDGE DR
KAYLA CT
KEMPER CT
SUMTER DR
VILLAGE SPRINGS DR
EVA TELLIS CT
SINGLE LEAF CI
WATERFORD VILLAGE
FOUNTAIN GROVE
FOUNTAIN GROVE DR
PREMIER CENTER
EXECUTIVE DR
PENNY RD
PREMIER DR
Deep River Park
Deep River Recreation Center
Southwest Guilford Elementary School

HIGH POINT
NORTH CAROLINA'S INTERNATIONAL CITY™

MAP PREPARED BY
HIGH POINT MPO
211 S. HAMILTON STREET
HIGH POINT, NC 27261
(336) 883-3225
WWW.HIGHPOINTNC.GOV

N W E S

500 0 500 1,000 FEET

MAP LEGEND

- FIRE HYDRANTS
- SIDEWALKS
- GREENWAY
- RAILROADS
- SUBDIVISIONS
- CITY ETJ
- CITY PLANNING AREA
- CITY LIMITS

DISCLAIMER: This map is provided as a public information resource and every reasonable effort has been made to assure the quality of the map. This data, information, and related graphics are not legal documents and are not intended to be used as such. The High Point Metropolitan Planning Organization (HPMPO) makes no warranty, expressed or implied, as to the accuracy, reliability, utility, or completeness of this information. The HPMPO assumes no liability either for any errors, omissions, or inaccuracies in the information provided regardless of the cause of such or for any decision made, action taken, or action not taken by the user in reliance upon any maps or information provided herein.

11H

12H

12G

12I

11G

11I

10G

10I

10H

PIEDMONT PW
SHERATON CT
PIEDMONT CENTRE NORTH
MENDENHALL OAKS PW
EMPIRE ST
CARSON LN
THE OAKS LN
Bicentennial Greenway
MENDENHALL AT PIEDMONT CENTRE
EASTCHESTER DR
MEETING WY
Phoenix Academy
ENDOTRAIL RD
RIVER KNOLL CT
FOUNTAIN MEADOW LN
THE VILLAS
BIRCH HAMMOCK DR(P)
PLANTATION RIDGE LN(P)
MOSSYWOOD CI(P)
HANGING LEAF PT(P)
SAINSBURY LN(P)
THE ENCLAVE
COVENT GARDENS AT DEEP RIVER
EAGLE HILL BUSINESS PARK
TARRANT TRACE CIR(P)
TARRANT TRACE CI(P)
TARRANT TRACE
PIEDMONT CENTRE SOUTH
PREMIER CENTER
PREMIER DR
EAGLE HILL DR
LAUREL BLUFF APARTMENTS
LAUREL BLUFF CI(P)

Map prepared by
HIGH POINT MPO
211 S. HAMILTON STREET
HIGH POINT, NC 27261
(336) 883-3225
WWW.HIGHPOINTNC.GOV

North Carolina's International City™

N W E S

500 0 500 1,000 Feet

Map Legend

- Fire Hydrants
- Sidewalks
- Greenway
- Railroads
- Subdivisions
- City ETJ
- City Planning Area
- City Limits

DISCLAIMER: This map is provided as a public information resource and every reasonable effort has been made to assure the quality of the map. This data, information, and related graphics are not legal documents and are not intended to be used as such. The High Point Metropolitan Planning Organization (HPMPO) makes no warranty, expressed or implied, as to the accuracy, reliability, utility, or completeness of this information. The HPMPO assumes no liability either for any errors, omissions, or inaccuracies in the information provided regardless of the cause of such or for any decision made, action taken, or action not taken by the user in reliance upon any maps or information provided herein.

11I

12I

12H

12J

11H

11J

10H

10J

10I

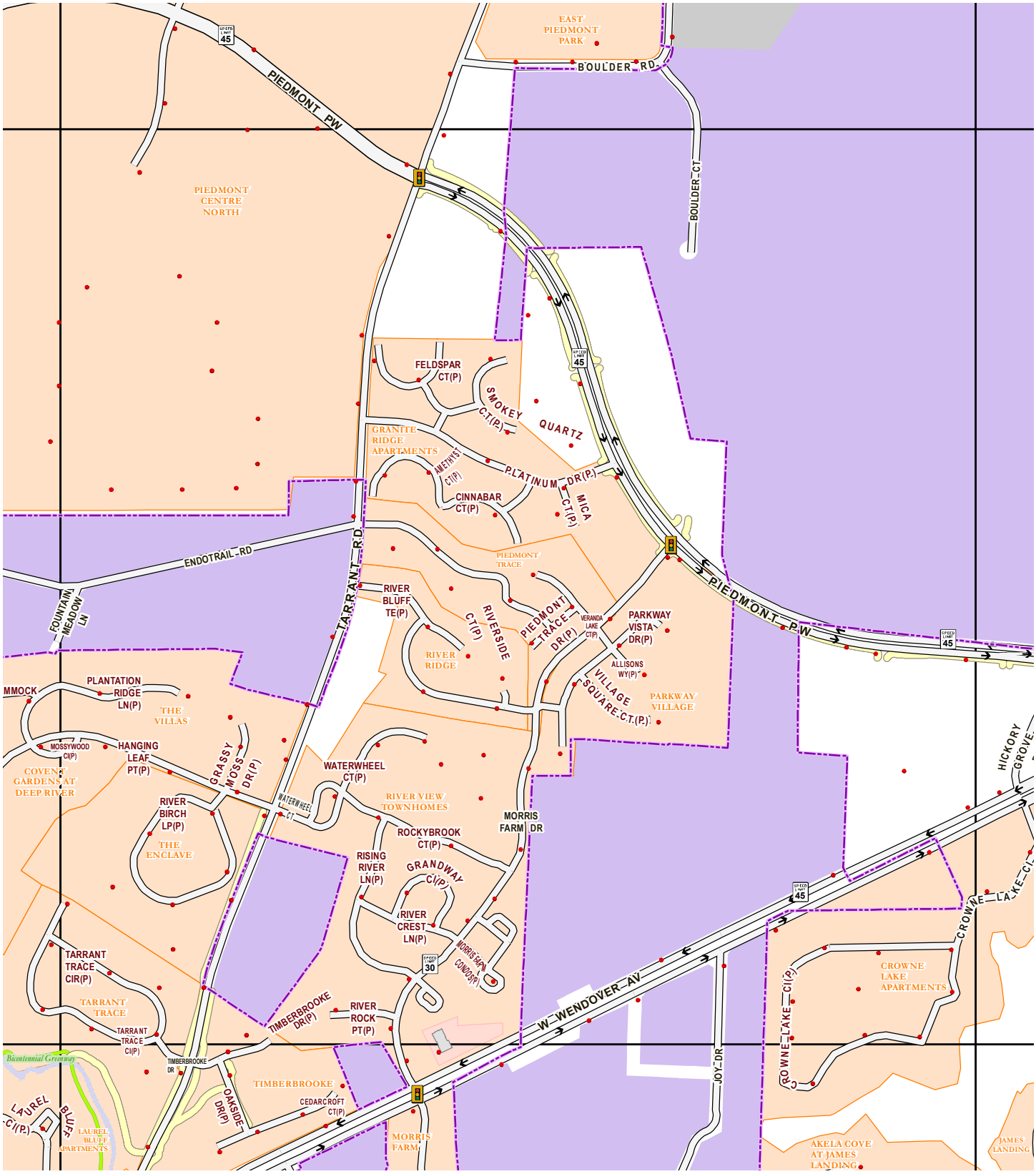

Map prepared by
High Point MPO
211 S. Hamilton Street
High Point, NC 27261
(336) 883-3225
www.highpointnc.gov

North Carolina's International City™

N W E S

500 0 500 1,000 Feet

Map Legend

- Fire Hydrants
- Sidewalks
- Greenway
- Railroads
- Subdivisions
- City ETJ
- City Planning Area
- City Limits

DISCLAIMER: This map is provided as a public information resource and every reasonable effort has been made to assure the quality of the map. This data, information, and related graphics are not legal documents and are not intended to be used as such. The High Point Metropolitan Planning Organization (HPMPO) makes no warranty, expressed or implied, as to the accuracy, reliability, utility, or completeness of this information. The HPMPO assumes no liability either for any errors, omissions, or inaccuracies in the information provided regardless of the cause of such or for any decision made, action taken, or action not taken by the user in reliance upon any maps or information provided herein.

11J

12J

12I

12K

11I

11K

10I

10K

10J

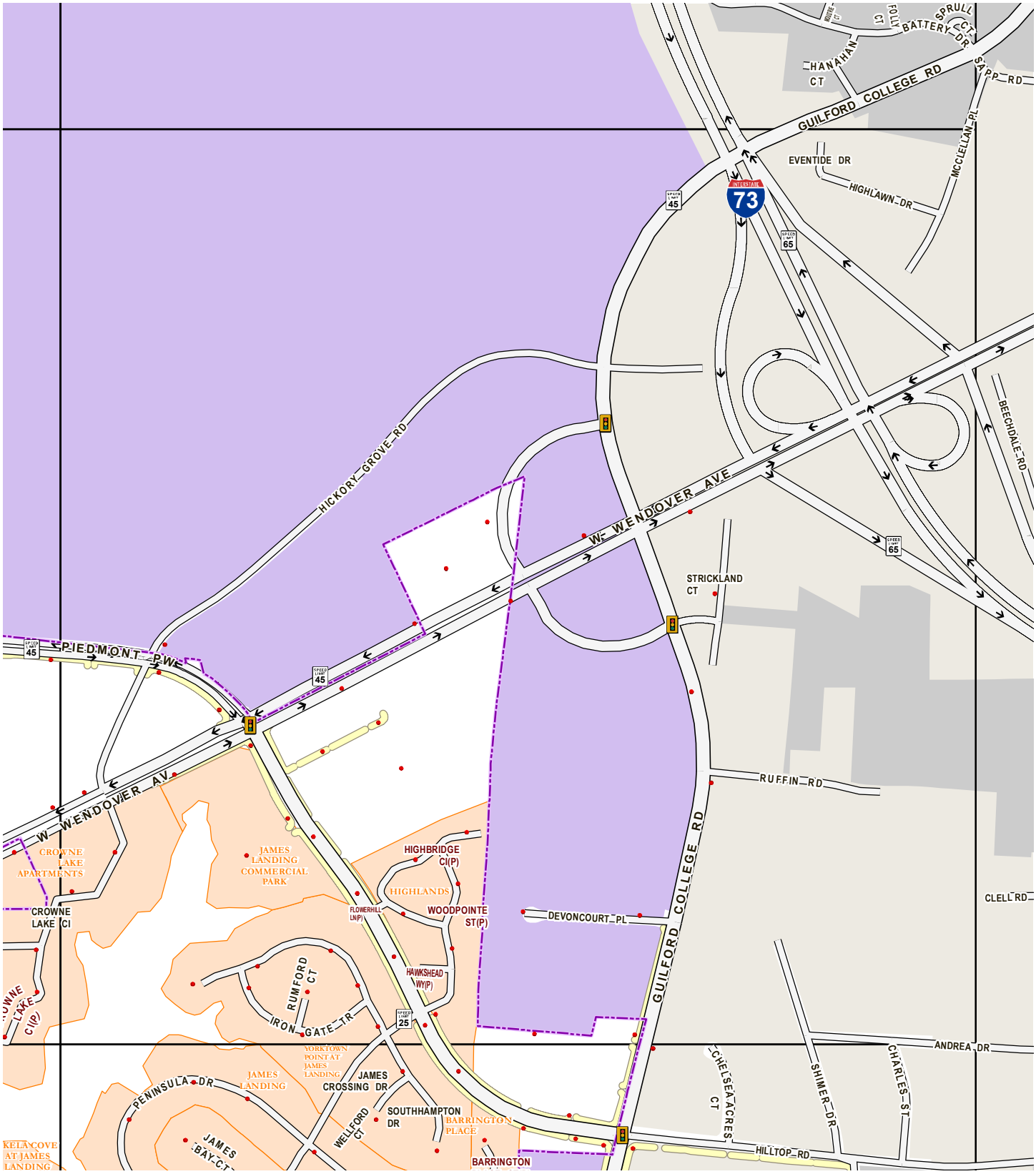

Map prepared by
High Point MPO
211 S. Hamilton Street
High Point, NC 27261
(336) 883-3225
www.highpointnc.gov

North Carolina's International City™

N W E S

500 0 500 1,000 Feet

Map Legend

- Fire Hydrants
- Sidewalks
- Greenway
- Railroads
- Subdivisions
- City ETJ
- City Planning Area
- City Limits

DISCLAIMER: This map is provided as a public information resource and every reasonable effort has been made to assure the quality of the map. This data, information, and related graphics are not legal documents and are not intended to be used as such. The High Point Metropolitan Planning Organization (HPMPO) makes no warranty, expressed or implied, as to the accuracy, reliability, utility, or completeness of this information. The HPMPO assumes no liability either for any errors, omissions, or inaccuracies in the information provided regardless of the cause of such or for any decision made, action taken, or action not taken by the user in reliance upon any maps or information provided herein.

12C

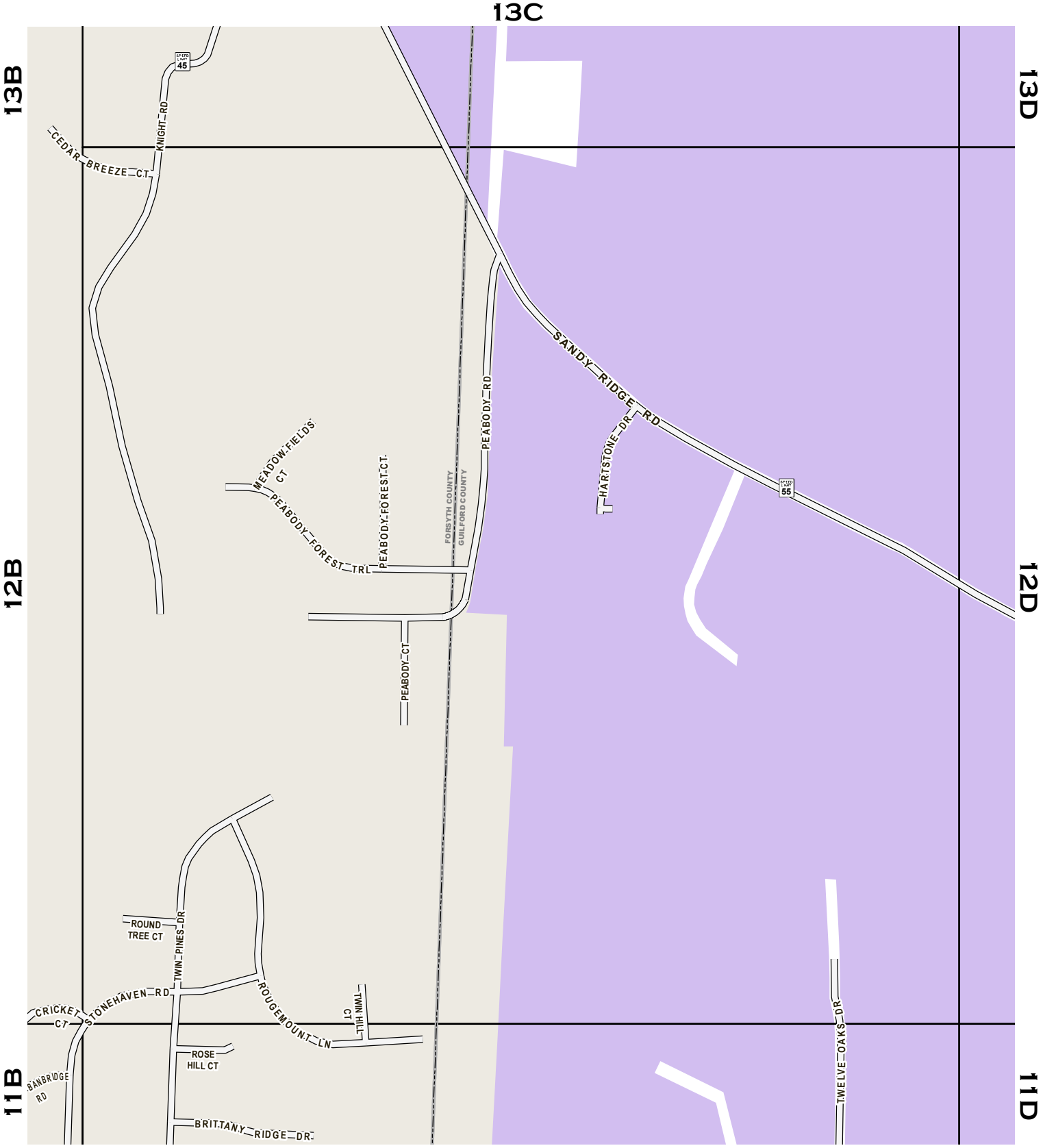

Map prepared by
HIGH POINT MPO
211 S. HAMILTON STREET
HIGH POINT, NC 27261
(336) 883-3225
WWW.HIGHPOINTNC.GOV

North Carolina's International City™

N W E S

500 0 500 1,000 Feet

Map Legend

- Fire Hydrants
- Sidewalks
- Greenway
- Railroads
- Subdivisions
- City ETJ
- City Planning Area
- City Limits

DISCLAIMER: This map is provided as a public information resource and every reasonable effort has been made to assure the quality of the map. This data, information, and related graphics are not legal documents and are not intended to be used as such. The High Point Metropolitan Planning Organization (HPMPO) makes no warranty, expressed or implied, as to the accuracy, reliability, utility, or completeness of this information. The HPMPO assumes no liability either for any errors, omissions, or inaccuracies in the information provided regardless of the cause of such or for any decision made, action taken, or action not taken by the user in reliance upon any maps or information provided herein.

12D

13D

13C

13E

12C

12E

11C

11E

11D

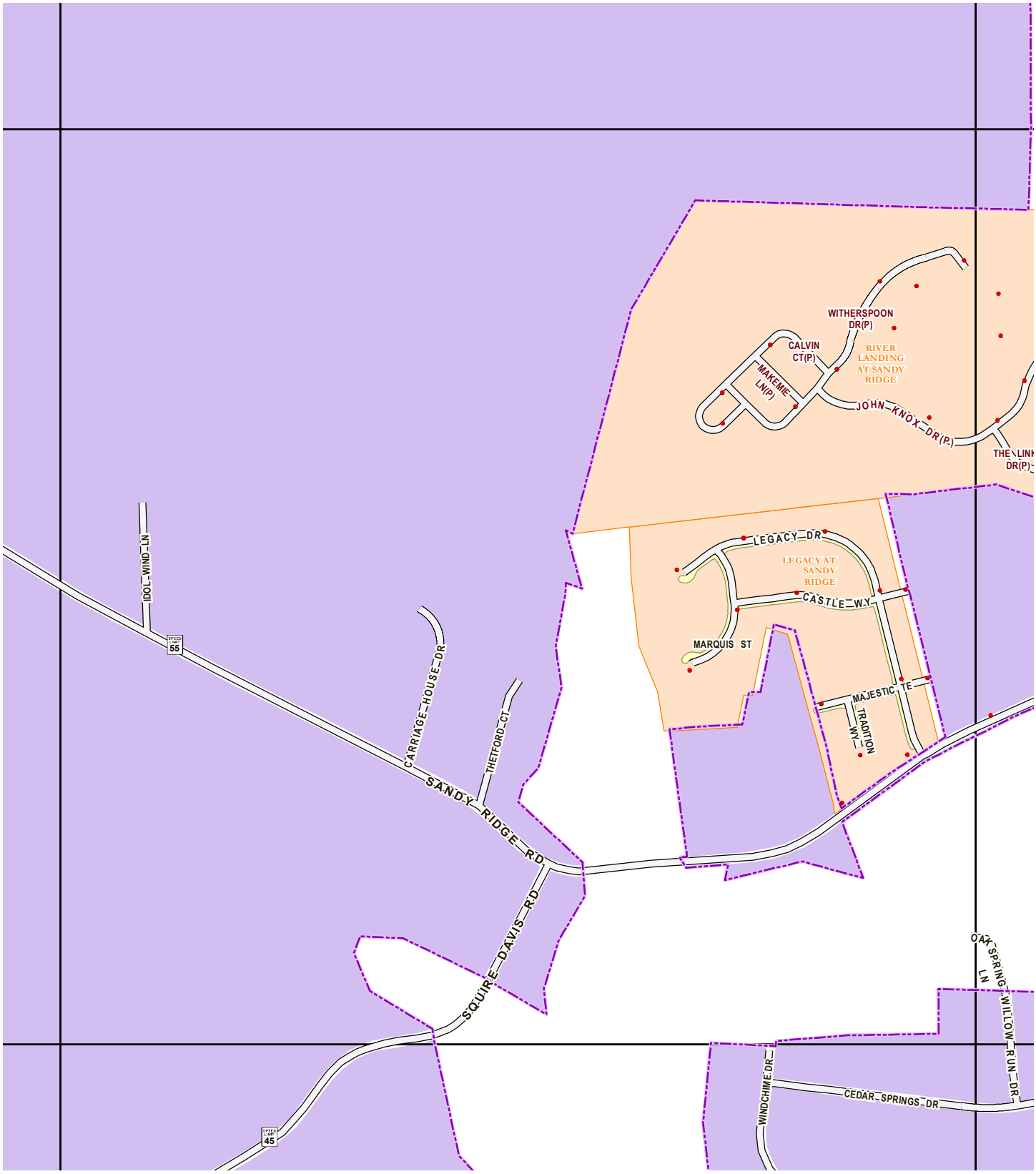

Map prepared by
HIGH POINT MPO
211 S. HAMILTON STREET
HIGH POINT, NC 27261
(336) 883-3225
WWW.HIGHPOINTNC.GOV

North Carolina's International City™

N W E S

500 0 500 1,000 Feet

Map Legend

- Fire Hydrants
- Sidewalks
- Greenway
- Railroads
- Subdivisions
- City ETJ
- City Planning Area
- City Limits

DISCLAIMER: This map is provided as a public information resource and every reasonable effort has been made to assure the quality of the map. This data, information, and related graphics are not legal documents and are not intended to be used as such. The High Point Metropolitan Planning Organization (HPMPO) makes no warranty, expressed or implied, as to the accuracy, reliability, utility, or completeness of this information. The HPMPO assumes no liability either for any errors, omissions, or inaccuracies in the information provided regardless of the cause of such or for any decision made, action taken, or action not taken by the user in reliance upon any maps or information provided herein.

12E

13E

13D

13F

12D

12F

11D

11F

11E

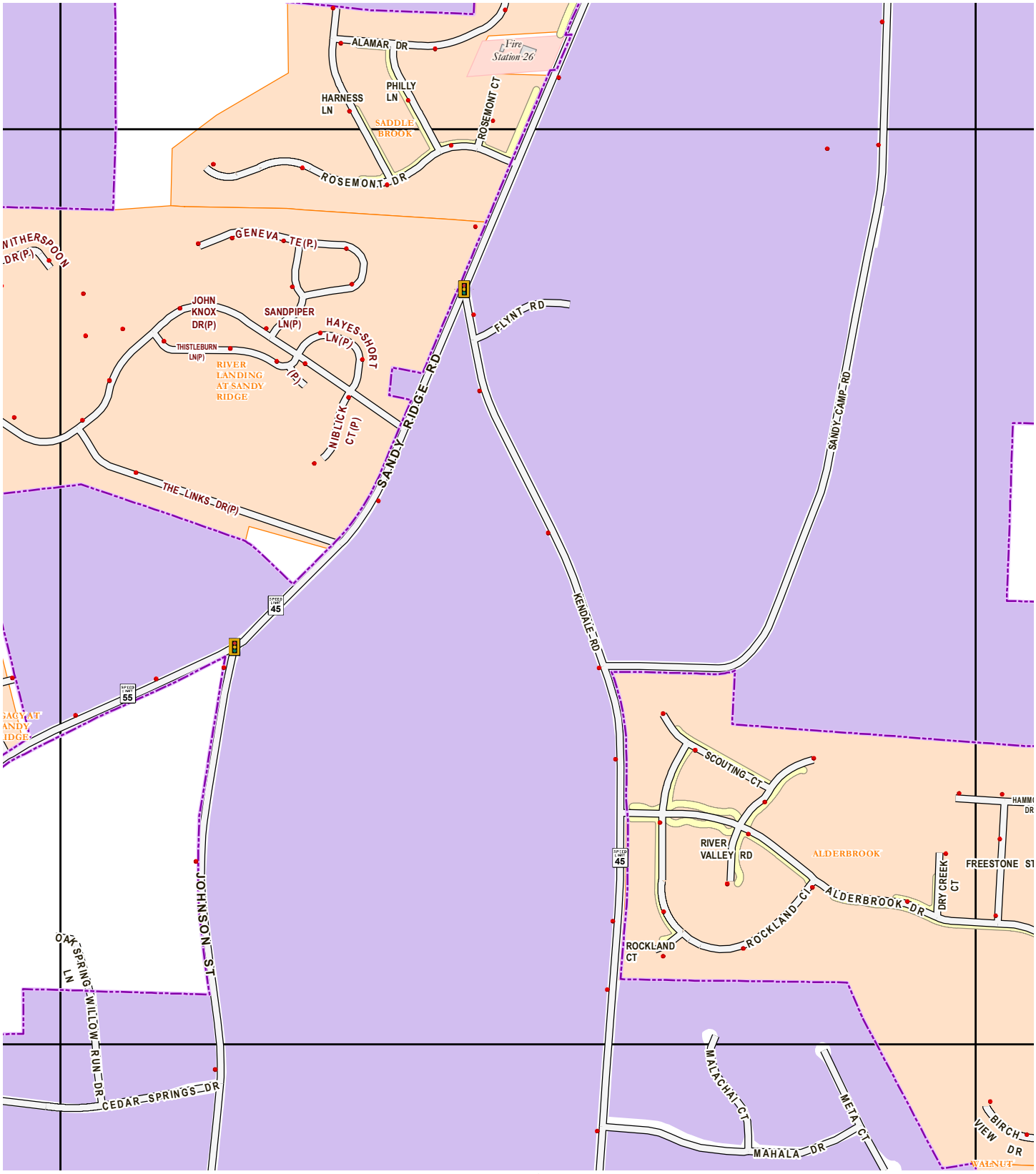

Map prepared by
HIGH POINT MPO
211 S. Hamilton Street
High Point, NC 27261
(336) 883-3225
www.highpointnc.gov

North Carolina's International City™

N W E S

500 0 500 1,000 Feet

Map Legend

- Fire Hydrants
- Sidewalks
- Greenway
- Railroads
- Subdivisions
- City ETJ
- City Planning Area
- City Limits

DISCLAIMER: This map is provided as a public information resource and every reasonable effort has been made to assure the quality of the map. This data, information, and related graphics are not legal documents and are not intended to be used as such. The High Point Metropolitan Planning Organization (HPMPO) makes no warranty, expressed or implied, as to the accuracy, reliability, utility, or completeness of this information. The HPMPO assumes no liability either for any errors, omissions, or inaccuracies in the information provided regardless of the cause of such or for any decision made, action taken, or action not taken by the user in reliance upon any maps or information provided herein.

12F

13F

13E

13G

12E

12G

11E

11G

11F

CEDARBROOK CT

GALLIMORE DAIRY RD

SPEED LIMIT 45

CLINARD FARMS RD

Tri-City Junior Academy

WALPOLE RD

SPEED LIMIT 45

CLINARD FARMS RD

HAMMOCK DR

MEADOWSIDE TE

FREESTONE ST

DRY CREEK CT

TANNIN CT

WHITE BEARD RD

LILLIEFIELD

BEARDED IRIS LN

ALDERBROOK DR

ALDERBROOK

TREEBARK LN

SADDLEWOOD CLUB DR

RIVERBROOK ST

WILLOWS CT

BIRCH VIEW DR

BLACKBERRY BROOK TR

WALNUT CREEK

LILLIEFIELD LN

PIEDMONT CROSSING DR

STAGS LEAP CT

TRELLISES AT PIEDMONT CROSSING

NIKYLE CI

CARNEROS CI(P)

DAIRY WILLARD RD

BARROW RD

Fire Station 12

GUNNERSBURY LN

ALDERNY CI

COTTESMORE

EDBURY CT

FAIR OAKS AT BENT

HIGH POINT
NORTH CAROLINA'S INTERNATIONAL CITY™

MAP PREPARED BY
HIGH POINT MPO
211 S. HAMILTON STREET
HIGH POINT, NC 27261
(336) 883-3225
WWW.HIGHPOINTNC.GOV

N W E S

500 0 500 1,000 FEET

MAP LEGEND

- FIRE HYDRANTS
- SIDEWALKS
- GREENWAY
- RAILROADS
- SUBDIVISIONS
- CITY ETJ
- CITY PLANNING AREA
- CITY LIMITS

DISCLAIMER: This map is provided as a public information resource and every reasonable effort has been made to assure the quality of the map. This data, information, and related graphics are not legal documents and are not intended to be used as such. The High Point Metropolitan Planning Organization (HPMPO) makes no warranty, expressed or implied, as to the accuracy, reliability, utility, or completeness of this information. The HPMPO assumes no liability either for any errors, omissions, or inaccuracies in the information provided regardless of the cause of such or for any decision made, action taken, or action not taken by the user in reliance upon any maps or information provided herein.

12G

13G

13F

13H

12F

12H

11F

11H

11G

GALLIMORE DAIRY RD

PEGG RD

MILLWOOD SCHOOL RD

LICHEN CT

BLACKBERRY RIDGE DR

CLINARD FARMS RD

GUNNERSBURY LN

TONSLEY CT

CROWNWALL TR

ALDERNY CI

COTTESMORE

COTTESMORE DR

LEXHAM CT

TONSLEY PL

EDBURY CT

Map prepared by
HIGH POINT MPO
211 S. Hamilton Street
High Point, NC 27261
(336) 883-3225
WWW.HIGHPOINTNC.GOV

North Carolina's International City™

N W E S

500 0 500 1,000 Feet

Map Legend

- Fire Hydrants
- Sidewalks
- Greenway
- Railroads
- Subdivisions
- City ETJ
- City Planning Area
- City Limits

DISCLAIMER: This map is provided as a public information resource and every reasonable effort has been made to assure the quality of the map. This data, information, and related graphics are not legal documents and are not intended to be used as such. The High Point Metropolitan Planning Organization (HPMPO) makes no warranty, expressed or implied, as to the accuracy, reliability, utility, or completeness of this information. The HPMPO assumes no liability either for any errors, omissions, or inaccuracies in the information provided regardless of the cause of such or for any decision made, action taken, or action not taken by the user in reliance upon any maps or information provided herein.

12H

13H

13G

13I

12G

12I

11G

11I

11H

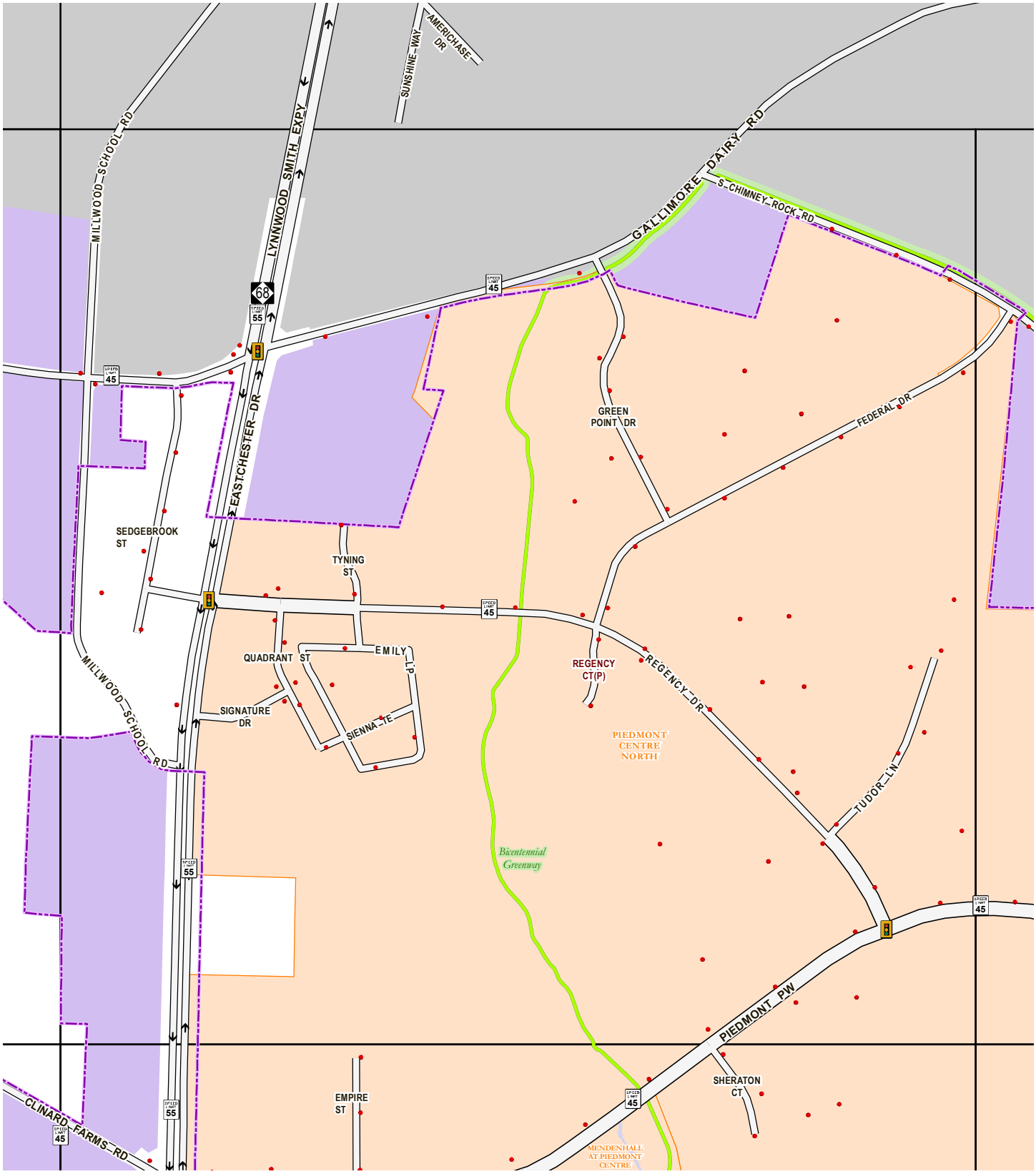

11H

Map prepared by
High Point MPO
211 S. Hamilton Street
High Point, NC 27261
(336) 883-3225
www.highpointnc.gov

North Carolina's International City™

N W E S

500 0 500 1,000 Feet

Map Legend

- Fire Hydrants
- Sidewalks
- Greenway
- Railroads
- Subdivisions
- City ETJ
- City Planning Area
- City Limits

DISCLAIMER: This map is provided as a public information resource and every reasonable effort has been made to assure the quality of the map. This data, information, and related graphics are not legal documents and are not intended to be used as such. The High Point Metropolitan Planning Organization (HPMPO) makes no warranty, expressed or implied, as to the accuracy, reliability, utility, or completeness of this information. The HPMPO assumes no liability either for any errors, omissions, or inaccuracies in the information provided regardless of the cause of such or for any decision made, action taken, or action not taken by the user in reliance upon any maps or information provided herein.

12I

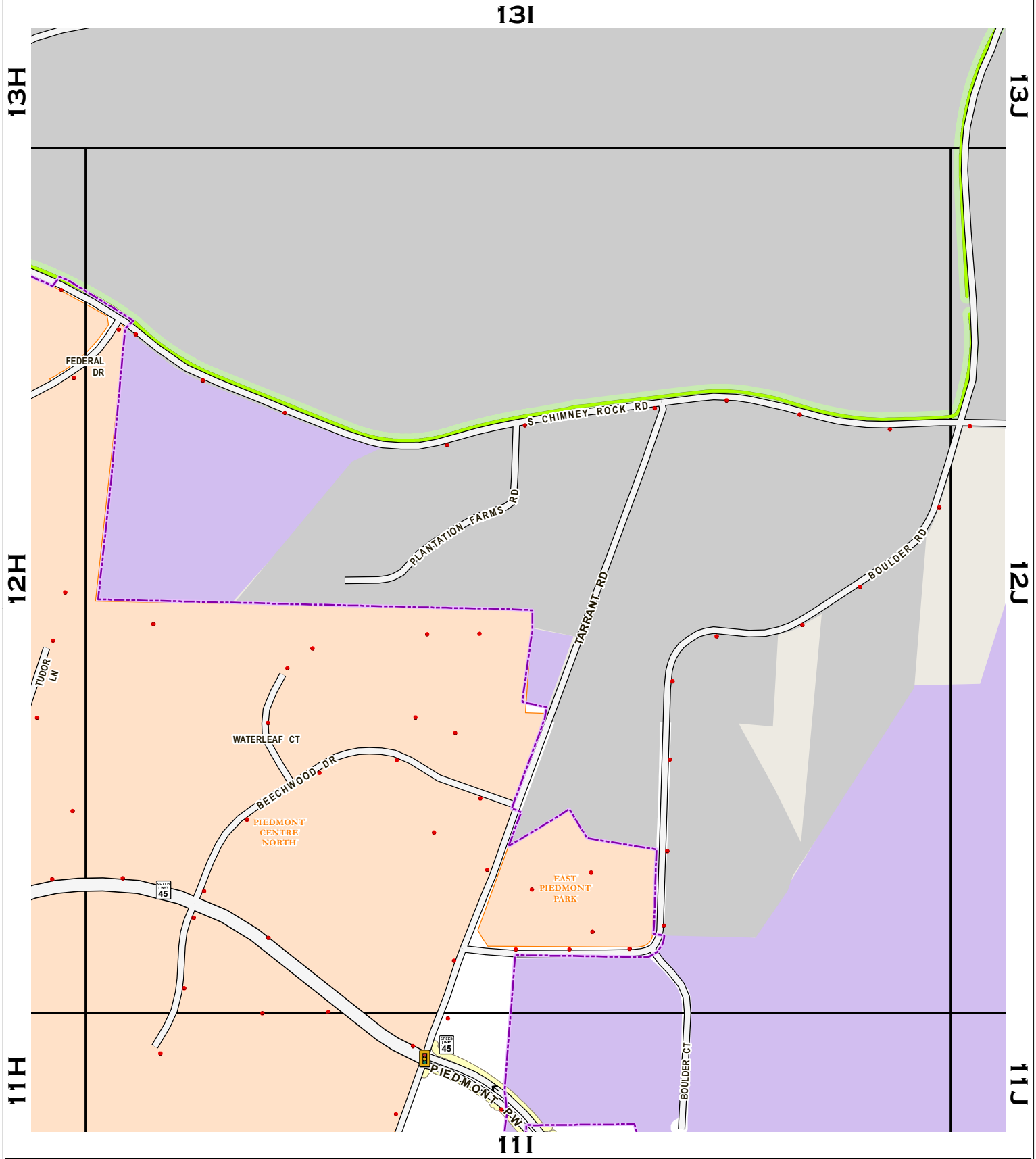

Map prepared by
HIGH POINT MPO
211 S. Hamilton Street
High Point, NC 27261
(336) 883-3225
WWW.HIGHPOINTNC.GOV

North Carolina's International City™

N W E S

500 0 500 1,000 Feet

Map Legend

- Fire Hydrants
- Sidewalks
- Greenway
- Railroads
- Subdivisions
- City ETJ
- City Planning Area
- City Limits

DISCLAIMER: This map is provided as a public information resource and every reasonable effort has been made to assure the quality of the map. This data, information, and related graphics are not legal documents and are not intended to be used as such. The High Point Metropolitan Planning Organization (HPMPO) makes no warranty, expressed or implied, as to the accuracy, reliability, utility, or completeness of this information. The HPMPO assumes no liability either for any errors, omissions, or inaccuracies in the information provided regardless of the cause of such or for any decision made, action taken, or action not taken by the user in reliance upon any maps or information provided herein.

12J

13J

13I

13K

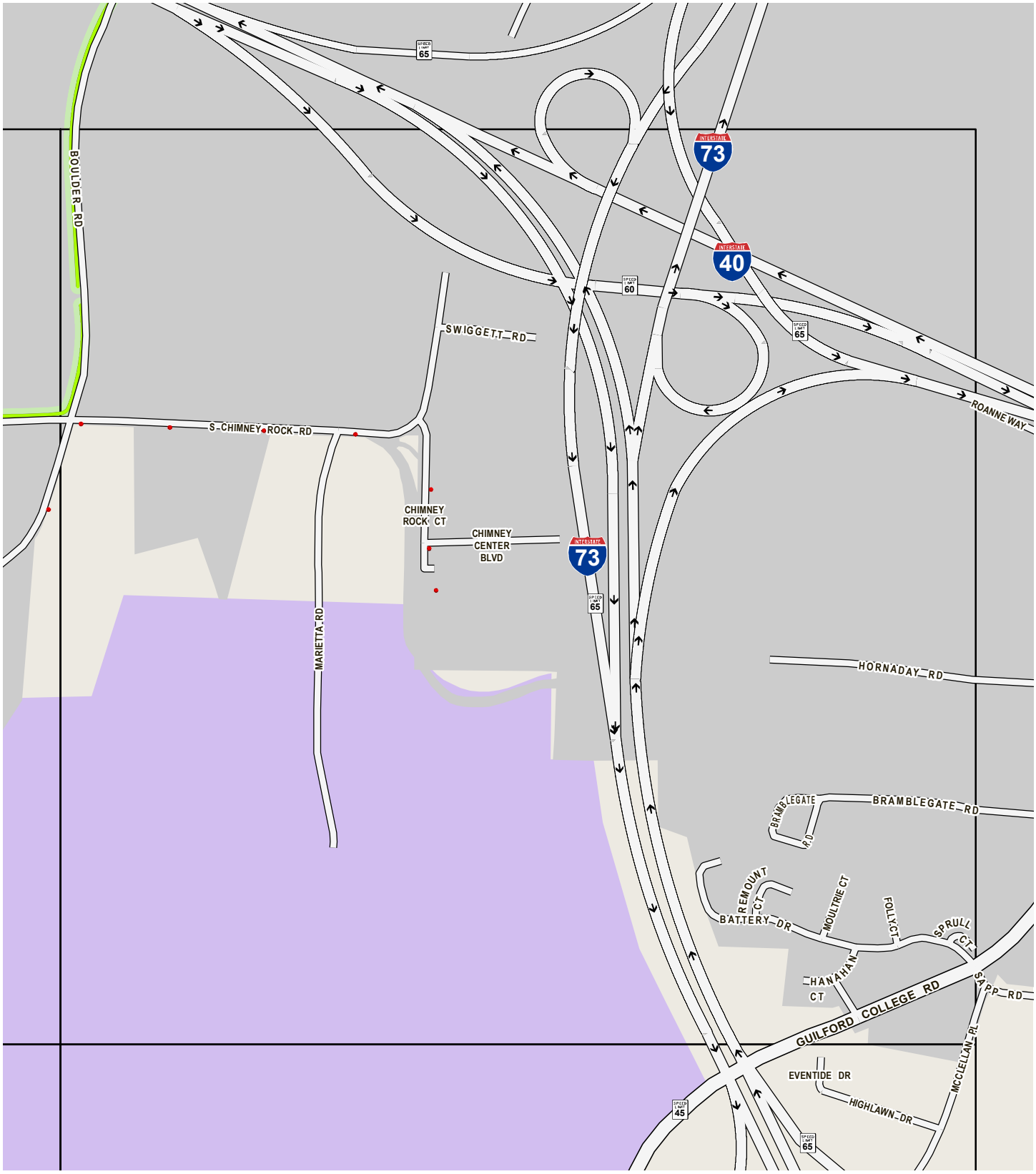

12I

12K

11I

11K

11J

Map prepared by
High Point MPO
211 S. Hamilton Street
High Point, NC 27261
(336) 883-3225
www.highpointnc.gov

North Carolina's International City™

N W E S

500 0 500 1,000 Feet

Map Legend

- Fire Hydrants
- Sidewalks
- Greenway
- Railroads
- Subdivisions
- City ETJ
- City Planning Area
- City Limits

DISCLAIMER: This map is provided as a public information resource and every reasonable effort has been made to assure the quality of the map. This data, information, and related graphics are not legal documents and are not intended to be used as such. The High Point Metropolitan Planning Organization (HPMPO) makes no warranty, expressed or implied, as to the accuracy, reliability, utility, or completeness of this information. The HPMPO assumes no liability either for any errors, omissions, or inaccuracies in the information provided regardless of the cause of such or for any decision made, action taken, or action not taken by the user in reliance upon any maps or information provided herein.

13C

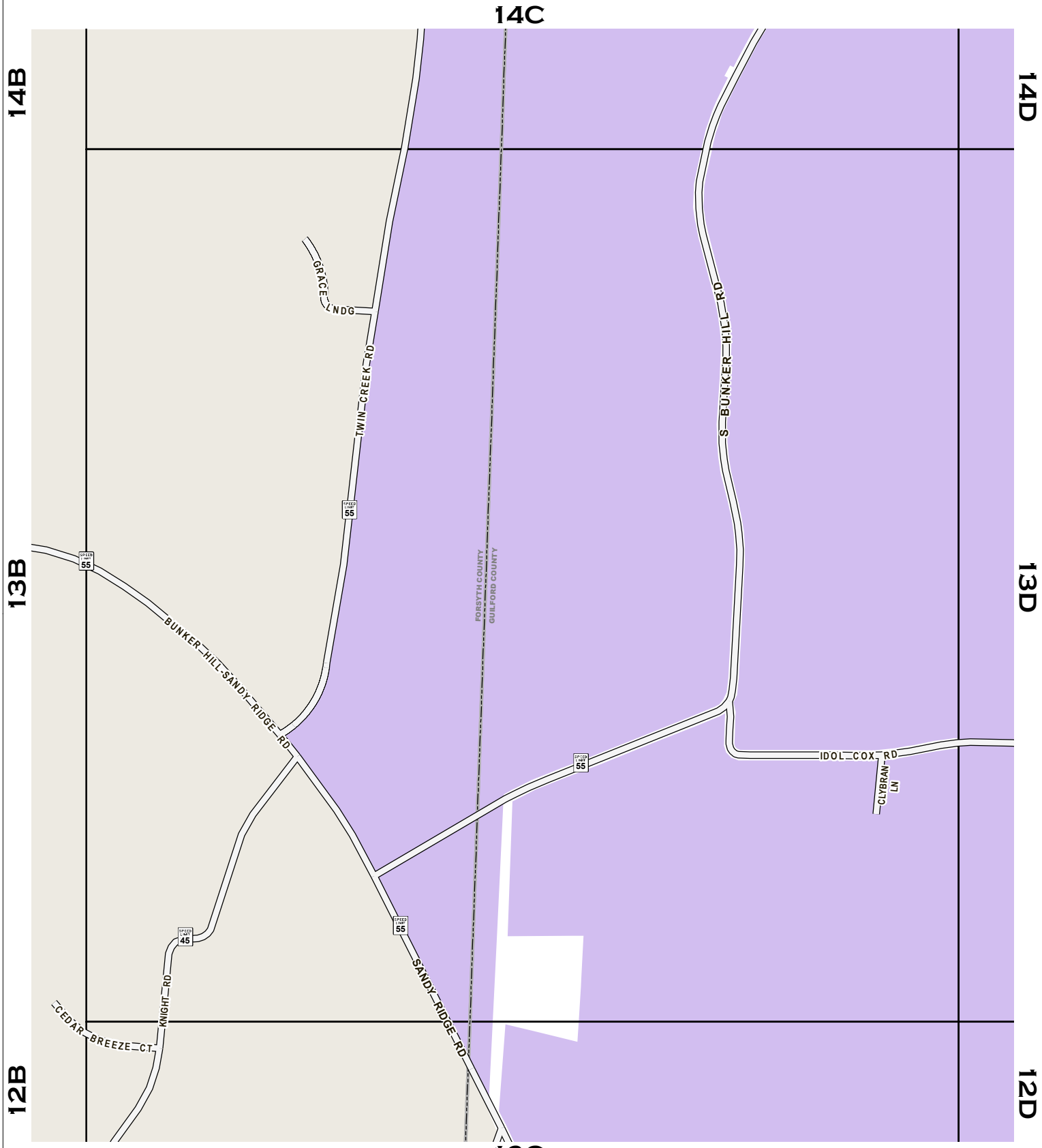

MAP PREPARED BY
HIGH POINT MPO
211 S. HAMILTON STREET
HIGH POINT, NC 27261
(336) 883-3225
WWW.HIGHPOINTNC.GOV

NORTH CAROLINA'S INTERNATIONAL CITY™

N W E S

500 0 500 1,000 FEET

MAP LEGEND

- FIRE HYDRANTS
- SIDEWALKS
- GREENWAY
- RAILROADS
- SUBDIVISIONS
- CITY ETJ
- CITY PLANNING AREA
- CITY LIMITS

DISCLAIMER: This map is provided as a public information resource and every reasonable effort has been made to assure the quality of the map. This data, information, and related graphics are not legal documents and are not intended to be used as such. The High Point Metropolitan Planning Organization (HPMPO) makes no warranty, expressed or implied, as to the accuracy, reliability, utility, or completeness of this information. The HPMPO assumes no liability either for any errors, omissions, or inaccuracies in the information provided regardless of the cause of such or for any decision made, action taken, or action not taken by the user in reliance upon any maps or information provided herein.

13D

14D

14C

14E

13C

13E

12C

12E

12D

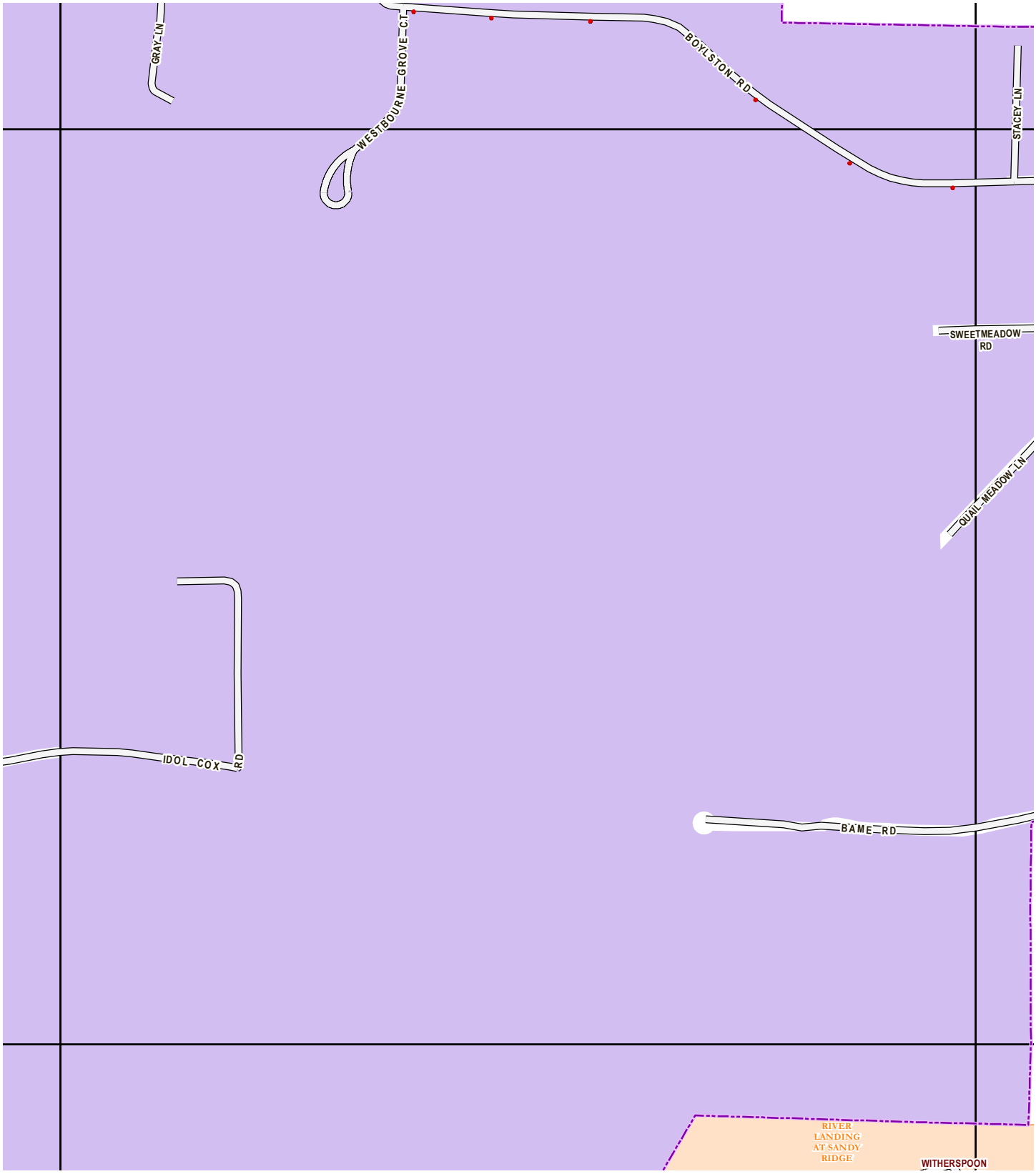

Map prepared by
HIGH POINT MPO
211 S. Hamilton Street
High Point, NC 27261
(336) 883-3225
WWW.HIGHPOINTNC.GOV

North Carolina's International City™

N W E S

500 0 500 1,000 Feet

Map Legend

- Fire Hydrants
- Sidewalks
- Greenway
- Railroads
- Subdivisions
- City ETJ
- City Planning Area
- City Limits

DISCLAIMER: This map is provided as a public information resource and every reasonable effort has been made to assure the quality of the map. This data, information, and related graphics are not legal documents and are not intended to be used as such. The High Point Metropolitan Planning Organization (HPMPO) makes no warranty, expressed or implied, as to the accuracy, reliability, utility, or completeness of this information. The HPMPO assumes no liability either for any errors, omissions, or inaccuracies in the information provided regardless of the cause of such or for any decision made, action taken, or action not taken by the user in reliance upon any maps or information provided herein.

13E

14E

14D

14F

13D

13F

12D

12F

12E

STACEY LN
BOYLSTON RD
QUAIL MEADOW LN
SWEETMEADOW RD
ADKINS RD
LAKEDALE CIR
HUNTERS TRAIL DR
MAPLE CREEK DR
JOE DR
SAM CT
HEDGE LN
BAME RD
SANDY RIDGE RD
SPEED LIMIT 45
SANDY CAMP RD
ALAMAR CT
ALAMAR DR
Fire Station 26
PHILLY LN
HARNESS LN
SADDLE BROOK
ROSEMONT CT
ROSEMONT DR
RIVER LANDING AT SANDY RIDGE
GENEVA TE (P)
WITHERSPOON

Map prepared by
High Point MPO
211 S. Hamilton Street
High Point, NC 27261
(336) 883-3225
www.highpointnc.gov

North Carolina's International City™

N W E S

500 0 500 1,000 Feet

Map Legend

- Fire Hydrants
- Sidewalks
- Greenway
- Railroads
- Subdivisions
- City ETJ
- City Planning Area
- City Limits

DISCLAIMER: This map is provided as a public information resource and every reasonable effort has been made to assure the quality of the map. This data, information, and related graphics are not legal documents and are not intended to be used as such. The High Point Metropolitan Planning Organization (HPMPO) makes no warranty, expressed or implied, as to the accuracy, reliability, utility, or completeness of this information. The HPMPO assumes no liability either for any errors, omissions, or inaccuracies in the information provided regardless of the cause of such or for any decision made, action taken, or action not taken by the user in reliance upon any maps or information provided herein.

13F

14F

14E

14G

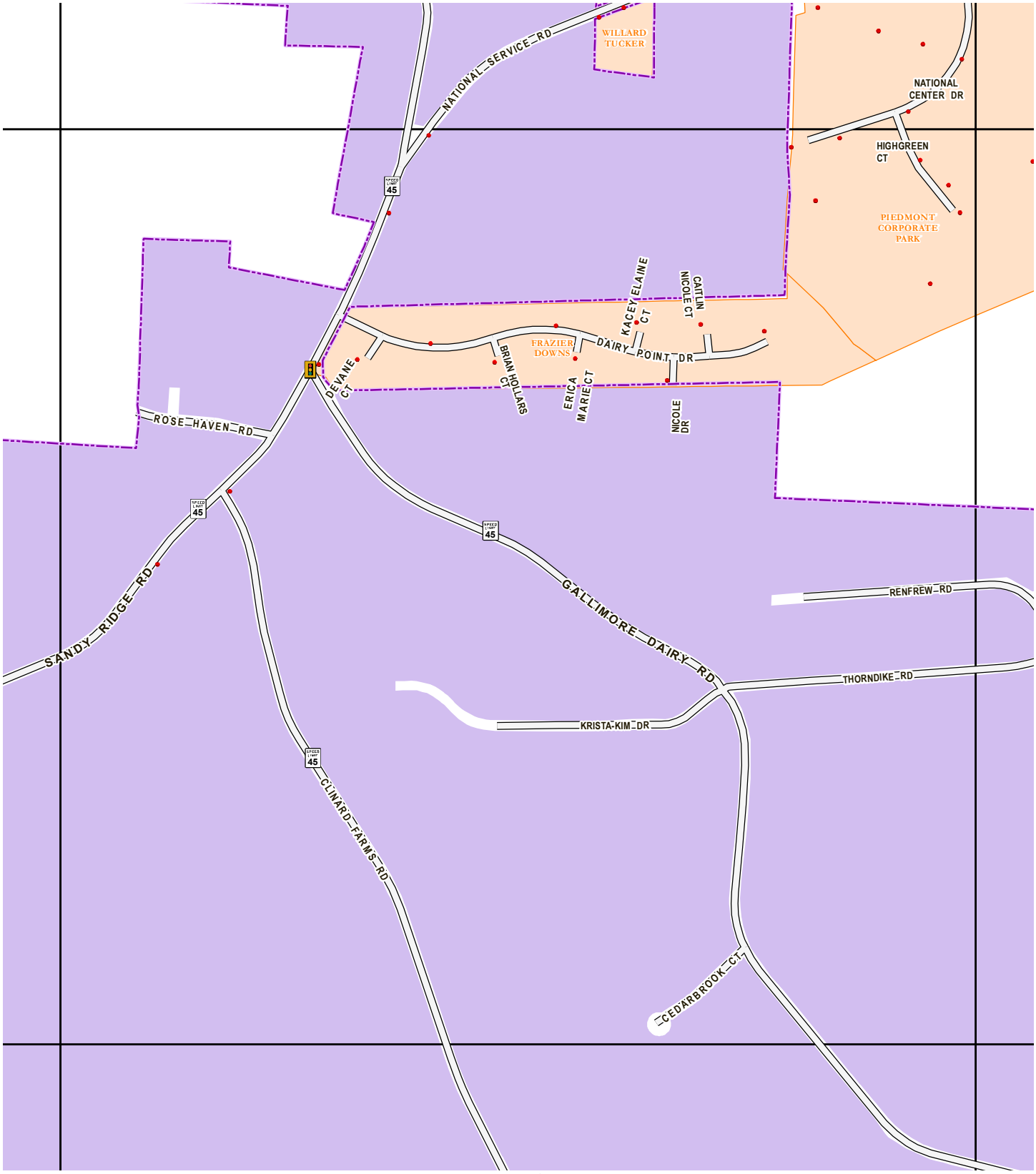

13E

13G

12E

12G

12F

Map prepared by
High Point MPO
211 S. Hamilton Street
High Point, NC 27261
(336) 883-3225
www.highpointnc.gov

North Carolina's International City™

N W E S

500 0 500 1,000 Feet

Map Legend

- Fire Hydrants
- Sidewalks
- Greenway
- Railroads
- Subdivisions
- City ETJ
- City Planning Area
- City Limits

DISCLAIMER: This map is provided as a public information resource and every reasonable effort has been made to assure the quality of the map. This data, information, and related graphics are not legal documents and are not intended to be used as such. The High Point Metropolitan Planning Organization (HPMPO) makes no warranty, expressed or implied, as to the accuracy, reliability, utility, or completeness of this information. The HPMPO assumes no liability either for any errors, omissions, or inaccuracies in the information provided regardless of the cause of such or for any decision made, action taken, or action not taken by the user in reliance upon any maps or information provided herein.

13G

14G

14F

14H

13F

13H

12F

12H

12G

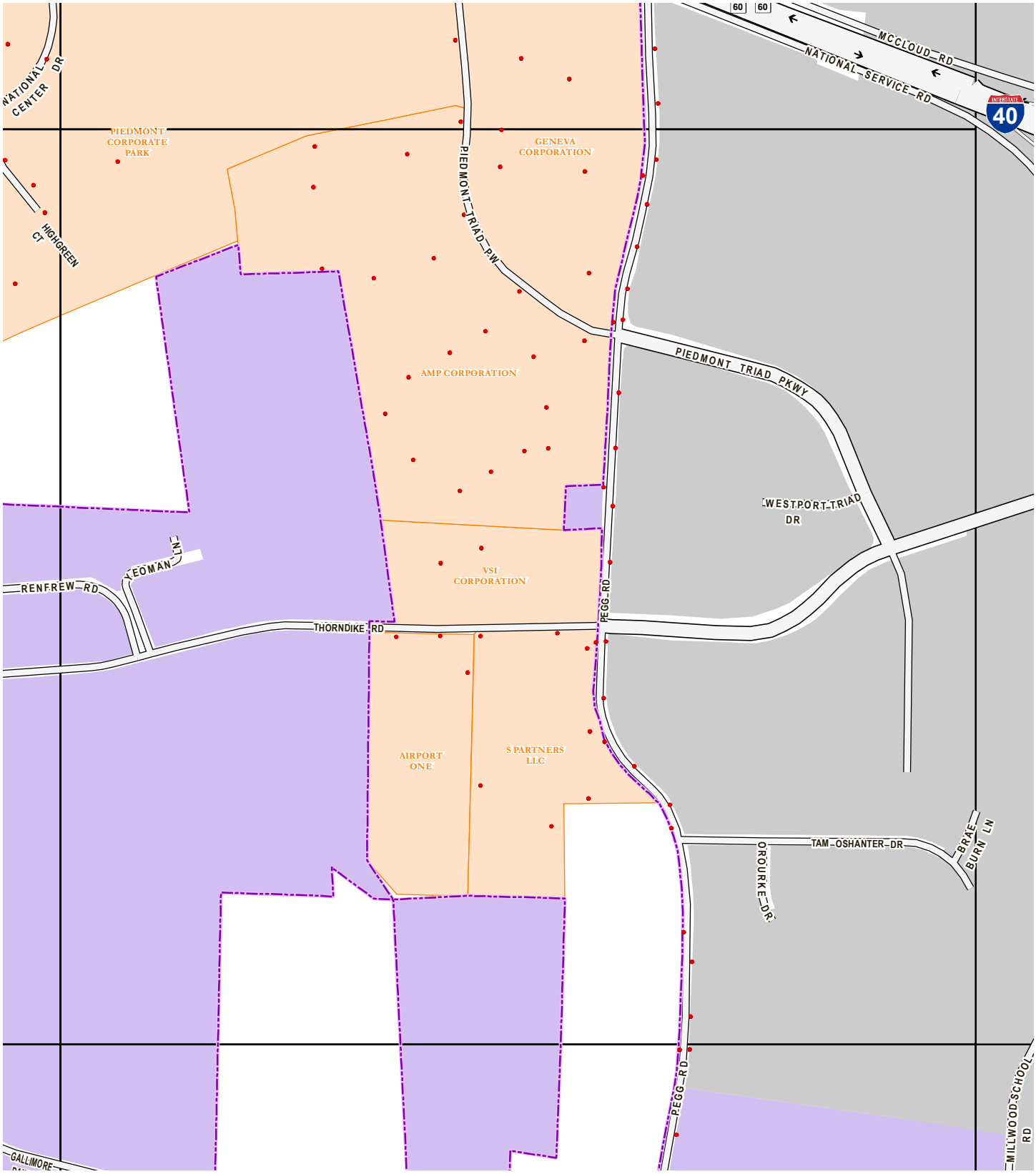

Map prepared by
High Point MPO
211 S. Hamilton Street
High Point, NC 27261
(336) 883-3225
www.highpointnc.gov

North Carolina's International City™

N W E S

500 0 500 1,000 Feet

Map Legend

- Fire Hydrants
- Sidewalks
- Greenway
- Railroads
- Subdivisions
- City ETJ
- City Planning Area
- City Limits

DISCLAIMER: This map is provided as a public information resource and every reasonable effort has been made to assure the quality of the map. This data, information, and related graphics are not legal documents and are not intended to be used as such. The High Point Metropolitan Planning Organization (HPMPO) makes no warranty, expressed or implied, as to the accuracy, reliability, utility, or completeness of this information. The HPMPO assumes no liability either for any errors, omissions, or inaccuracies in the information provided regardless of the cause of such or for any decision made, action taken, or action not taken by the user in reliance upon any maps or information provided herein.

14C

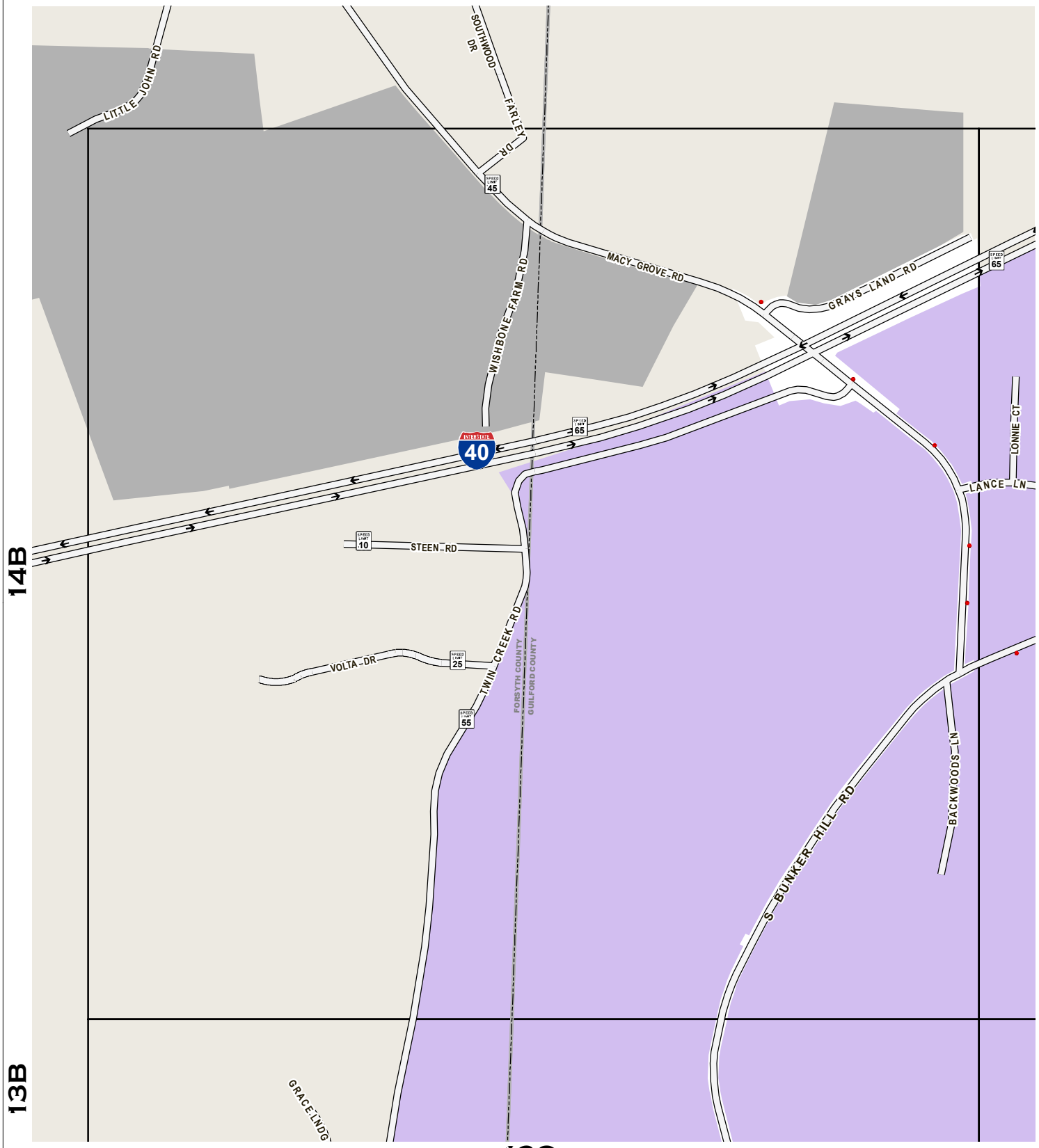

Map prepared by
High Point MPO
211 S. Hamilton Street
High Point, NC 27261
(336) 883-3225
www.highpointnc.gov

North Carolina's International City™

N W E S

500 0 500 1,000 Feet

Map Legend

- Fire Hydrants
- Sidewalks
- Greenway
- Railroads
- Subdivisions
- City ETJ
- City Planning Area
- City Limits

DISCLAIMER: This map is provided as a public information resource and every reasonable effort has been made to assure the quality of the map. This data, information, and related graphics are not legal documents and are not intended to be used as such. The High Point Metropolitan Planning Organization (HPMPO) makes no warranty, expressed or implied, as to the accuracy, reliability, utility, or completeness of this information. The HPMPO assumes no liability either for any errors, omissions, or inaccuracies in the information provided regardless of the cause of such or for any decision made, action taken, or action not taken by the user in reliance upon any maps or information provided herein.

14D

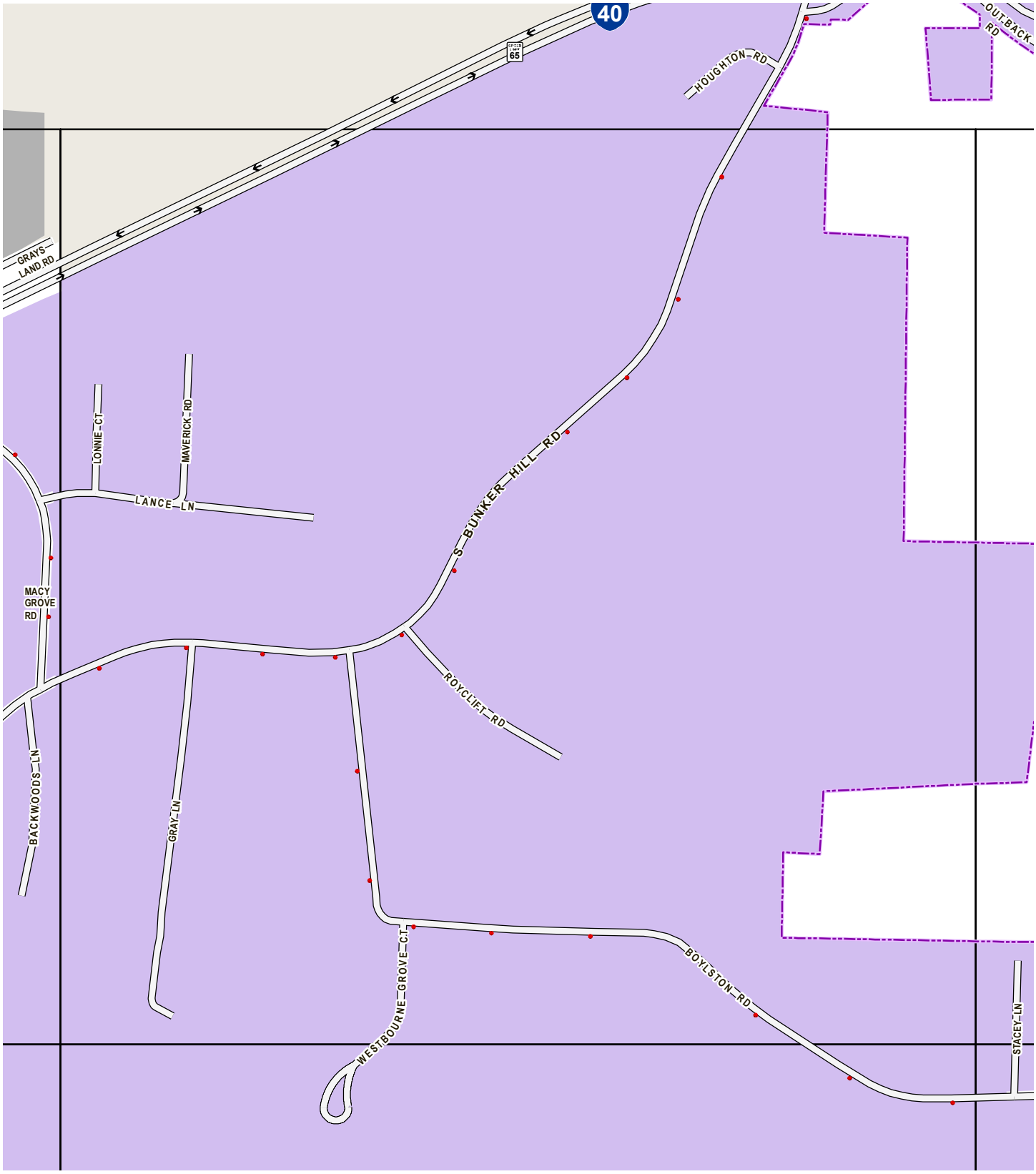

Map prepared by
High Point MPO
211 S. Hamilton Street
High Point, NC 27261
(336) 883-3225
www.highpointnc.gov

North Carolina's International City™

N W E S

500 0 500 1,000 Feet

Map Legend

- Fire Hydrants
- Sidewalks
- Greenway
- Railroads
- Subdivisions
- City ETJ
- City Planning Area
- City Limits

DISCLAIMER: This map is provided as a public information resource and every reasonable effort has been made to assure the quality of the map. This data, information, and related graphics are not legal documents and are not intended to be used as such. The High Point Metropolitan Planning Organization (HPMPO) makes no warranty, expressed or implied, as to the accuracy, reliability, utility, or completeness of this information. The HPMPO assumes no liability either for any errors, omissions, or inaccuracies in the information provided regardless of the cause of such or for any decision made, action taken, or action not taken by the user in reliance upon any maps or information provided herein.

14E

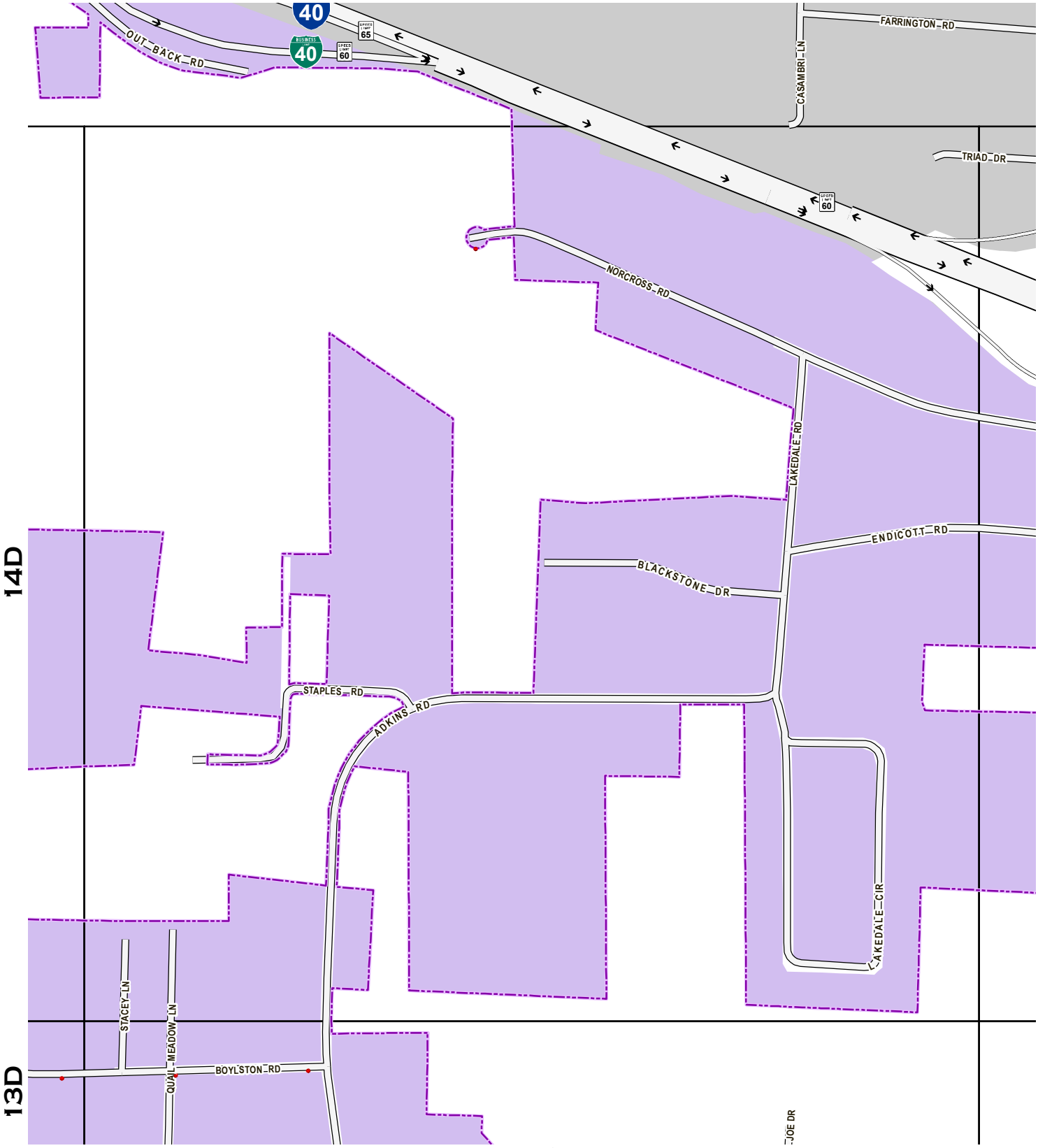

Map prepared by
HIGH POINT MPO
211 S. HAMILTON STREET
HIGH POINT, NC 27261
(336) 883-3225
WWW.HIGHPOINTNC.GOV

North Carolina's International City™

N W E S

500 0 500 1,000 Feet

Map Legend

- Fire Hydrants
- Sidewalks
- Greenway
- Railroads
- Subdivisions
- City ETJ
- City Planning Area
- City Limits

DISCLAIMER: This map is provided as a public information resource and every reasonable effort has been made to assure the quality of the map. This data, information, and related graphics are not legal documents and are not intended to be used as such. The High Point Metropolitan Planning Organization (HPMPO) makes no warranty, expressed or implied, as to the accuracy, reliability, utility, or completeness of this information. The HPMPO assumes no liability either for any errors, omissions, or inaccuracies in the information provided regardless of the cause of such or for any decision made, action taken, or action not taken by the user in reliance upon any maps or information provided herein.

14F

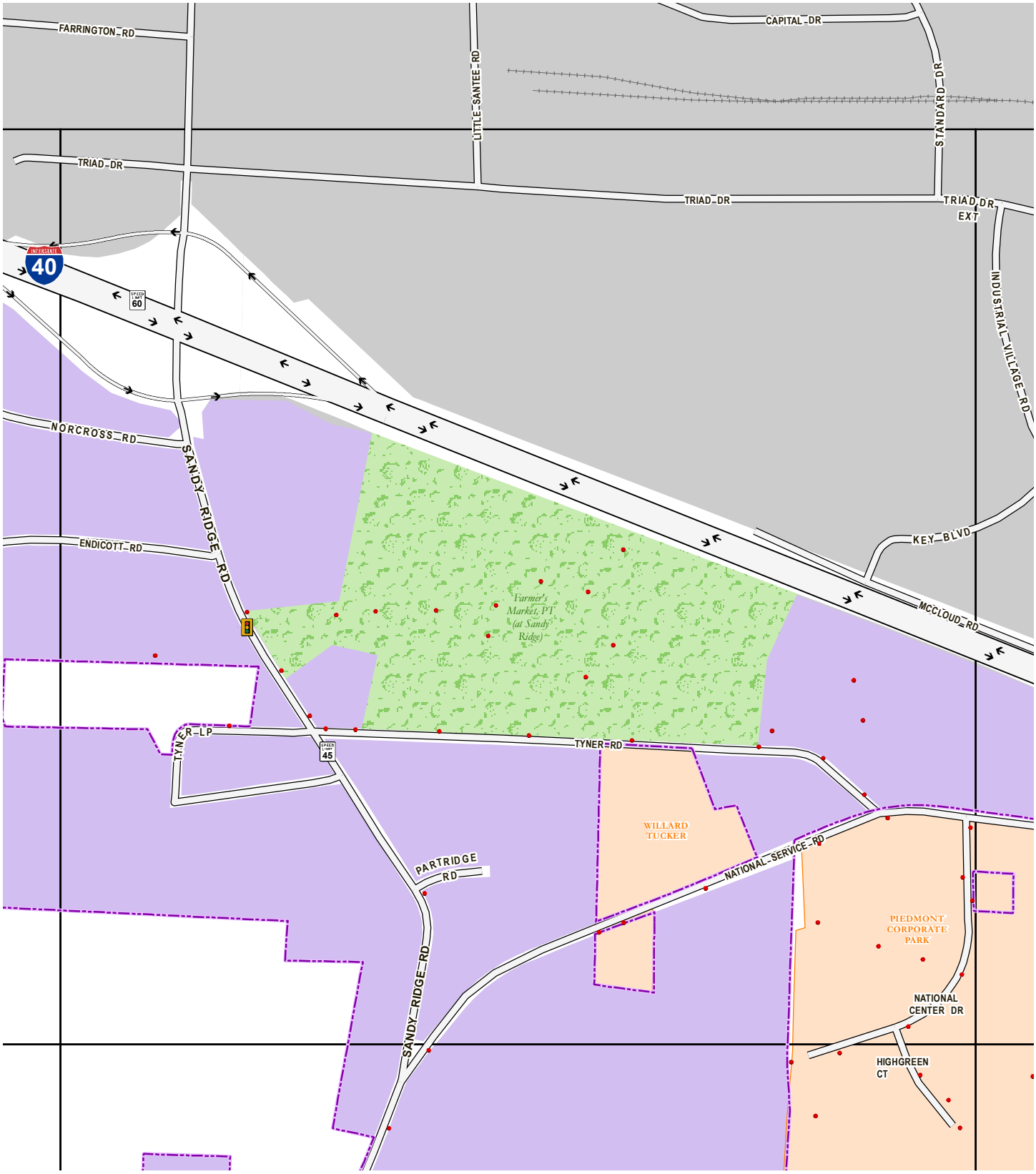

MAP PREPARED BY
HIGH POINT MPO
211 S. HAMILTON STREET
HIGH POINT, NC 27261
(336) 883-3225
WWW.HIGHPOINTNC.GOV

NORTH CAROLINA'S INTERNATIONAL CITY™

N W E S

500 0 500 1,000 FEET

MAP LEGEND

- FIRE HYDRANTS
- SIDEWALKS
- GREENWAY
- RAILROADS
- SUBDIVISIONS
- CITY ETJ
- CITY PLANNING AREA
- CITY LIMITS

DISCLAIMER: This map is provided as a public information resource and every reasonable effort has been made to assure the quality of the map. This data, information, and related graphics are not legal documents and are not intended to be used as such. The High Point Metropolitan Planning Organization (HPMPO) makes no warranty, expressed or implied, as to the accuracy, reliability, utility, or completeness of this information. The HPMPO assumes no liability either for any errors, omissions, or inaccuracies in the information provided regardless of the cause of such or for any decision made, action taken, or action not taken by the user in reliance upon any maps or information provided herein.

14G

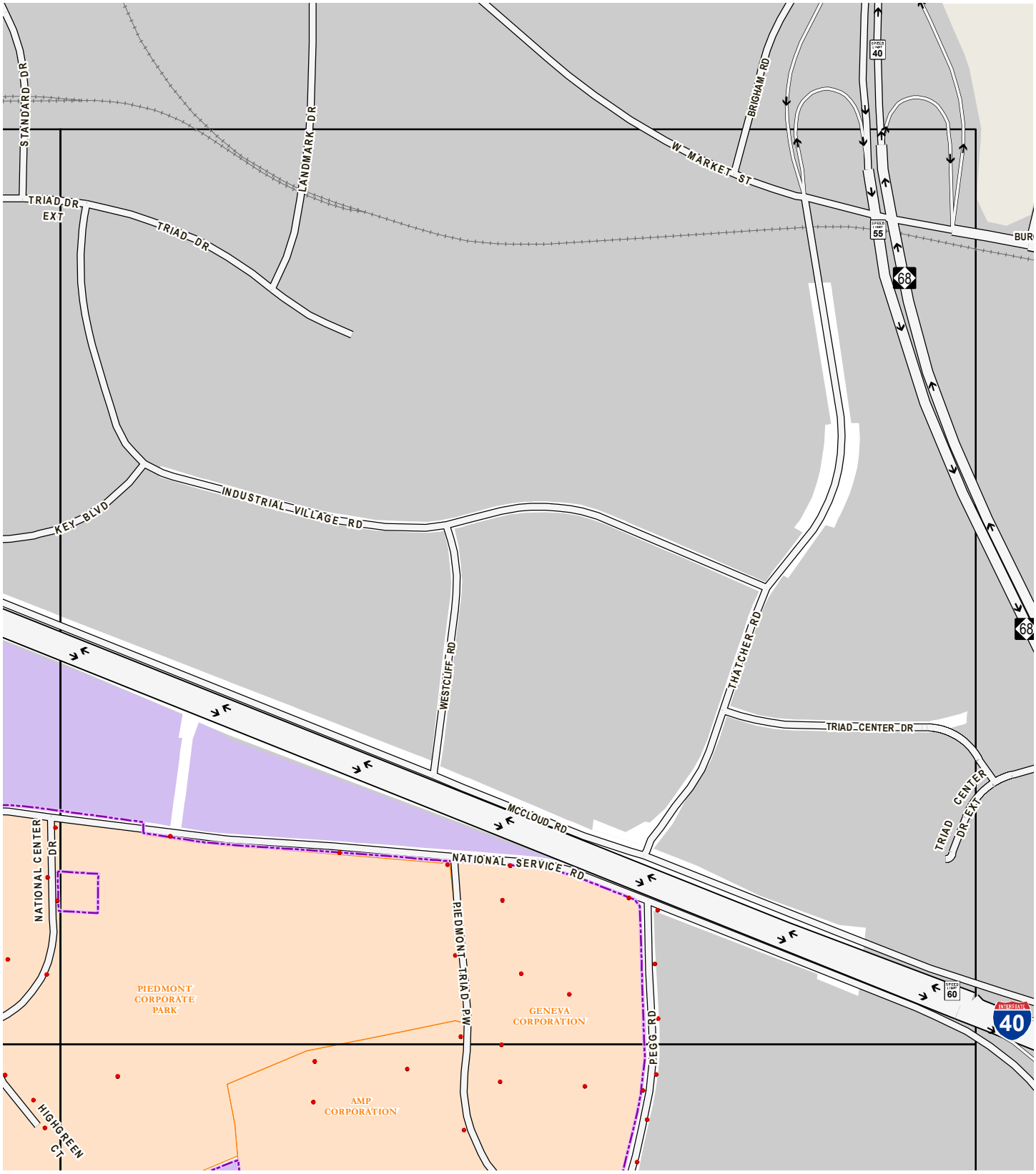

Map prepared by
High Point MPO
211 S. Hamilton Street
High Point, NC 27261
(336) 883-3225
www.highpointnc.gov

North Carolina's International City™

N W E S

500 0 500 1,000 Feet

Map Legend

- Fire Hydrants
- Sidewalks
- Greenway
- Railroads
- Subdivisions
- City ETJ
- City Planning Area
- City Limits

DISCLAIMER: This map is provided as a public information resource and every reasonable effort has been made to assure the quality of the map. This data, information, and related graphics are not legal documents and are not intended to be used as such. The High Point Metropolitan Planning Organization (HPMPO) makes no warranty, expressed or implied, as to the accuracy, reliability, utility, or completeness of this information. The HPMPO assumes no liability either for any errors, omissions, or inaccuracies in the information provided regardless of the cause of such or for any decision made, action taken, or action not taken by the user in reliance upon any maps or information provided herein.

APPENDIX MAPS

Addisons Creek A-1
Alexandria Park A-2
Ambassador Court A-3
Ashebrooke A-4
Beamon Court A-5
Branchwood A-6
Brentwood Crossing..... A-7
Broadstone Village..... A-8
Carson Stout..... A-9
Cecil A-10
Cedarwoods..... A-11
Chandler Place A-12
Chatham Woods..... A-13
Cherokee Hills A-14
Chesterwoods..... A-15
Chestnut Hill A-16
Chestnut Oaks A-17
The Cloisters A-18
Colonial Court..... A-19
Colonial Greene A-11
Coppermill Village..... A-20
Country Club West A-21
Covent Gardens A-22
Creekside..... A-23
Creekside at Bellemeade..... A-24
Cross Creek A-25
The Crossing A-26
Crosswinds..... A-27
Crowne Lake A-28
Daniel Brooks A-29
Deep River Pointe A-30
Deep River Villas..... A-31
Deerfield A-32
Dunroven Manor A-33
Eagle Glen..... A-34
Eastchester Village..... A-35
Eastside Renaissance A-19
East Gate Village A-36
East Wind..... A-11
Emery Lane A-37
Emerywood Court A-38
Emerywood Forest Manor A-39
The Enclave A-40
Executive Park A-35
Fairfield..... A-41
Fairfield Oaks..... A-41
Fairfield Village A-41
Fair Oaks A-42
Farmington Forest A-9
Foxcroft..... A-44
Foxfire..... A-45
Fox Hollow A-46
Francis Street A-23
Franklin Ridge A-46
Garden Oaks..... A-47
Gilwood North A-48
Granite Ridge A-49
Greenbriar A-10
Greenside A-50
Hartley Square A-51
Hedgecoock Place A-52
Hendrix Street A-53
Heritage Ridge A-4
Hickswood Crossing A-54
Highbrook A-55
Highland Ridge A-24
Highlands A-56
High Point University Campus A-57
High Point University (bldg names) A-58
High Point University Village A-59
High Point University Town Homes A-60
Hillcrest Manor A-61
Hillwood A-6
Hunter's Pionte A-62
JC Morgan A-63
Juanita Hills A-64
Kendall A-6
Kenilworth Court A-6
Kenilworth Drive A-6
King's..... A-6
Lake Pointe A-65
Lake Road A-66
Lakeside A-67
Laurel Bluff..... A-68
Laurel Springs A-69
Laurelwood Park A-70
Madison Park A-3

Mason Manor A-37
Meadowbrook A-107
New Gate A-71
New Gate Garden..... A-47
North Bridge A-12
Northpoint Estates..... A-72
The Oaks at Silver Ridge A-73
Oakview Terrace..... A-74
Oakwood A-10
Old Mill Estates A-75
Old Mill North A-75
Orchard Knob..... A-76
The Overlook A-77
Park Hill A-78
Park Terrace A-79
Pennfield A-80
Pennybyrn at Maryfield A-81
Piedmont Trace A-49
Raintree A-72
The Ranch A-39
The Reserve A-82
Ridgeview A-83
River Landing at Sandy Ridge (1) A-84
River Landing at Sandy Ridge (2) A-85
Riverview A-86
Roberts Court A-87
Roberts Lane A-87
Robinhood Manor A-88
Rosewood..... A-47
Saint Andrews A-89
Scottswood Terrace..... A-41
South Scientific Street..... A-11
Southgate..... A-6
Shadow Valley A-62
Sherrill Pines A-11
Sherrill Place A-11
Spring Valley A-71
Springbrook Meadow Villas A-90
Stonehedge A-91
Suffork Place..... A-92
Summit A-14
Sutton Place A-2
Swathmore A-93
Tarrant Terrace..... A-94
Timberbrooke..... A-95
Trails Crossing A-96
Tyson Court A-24
Tyson Street A-24
Village at Fountain Grove..... A-97
Village North A-98
Villas at Pine Creek A-70
Vineyard..... A-98
Waterfront A-99
Watermark..... A-100
Westchester Key A-101
Westover Ridge..... A-102
Westwood Heights A-103
Wickliff Terrace..... A-32
Williamsburg West A-104
Willow Wood..... A-105
Windchase..... A-106
Windwood..... A-11
Woodbrooke..... A-11

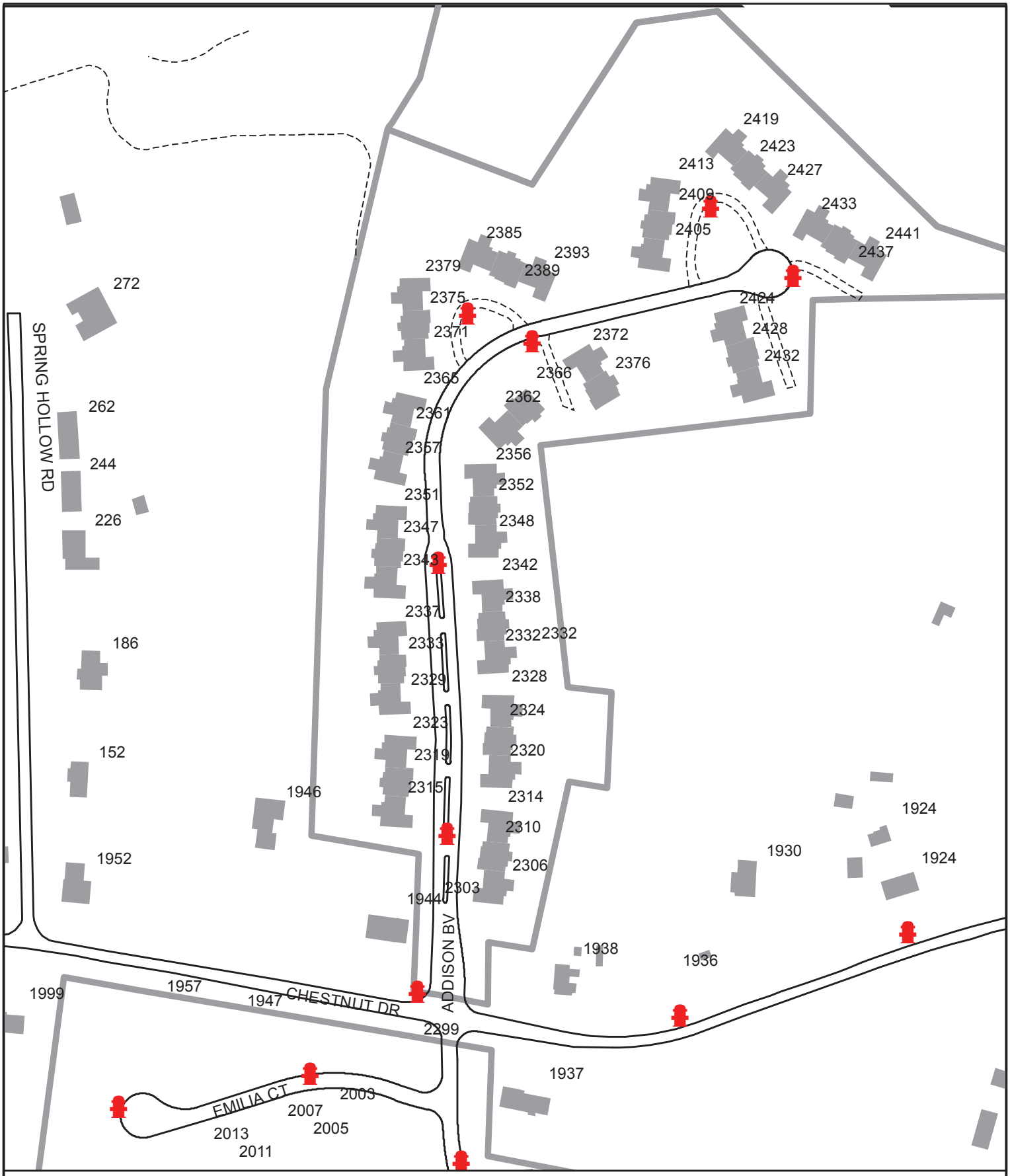

Addisons Creek Townhomes

N

Grid 6-A

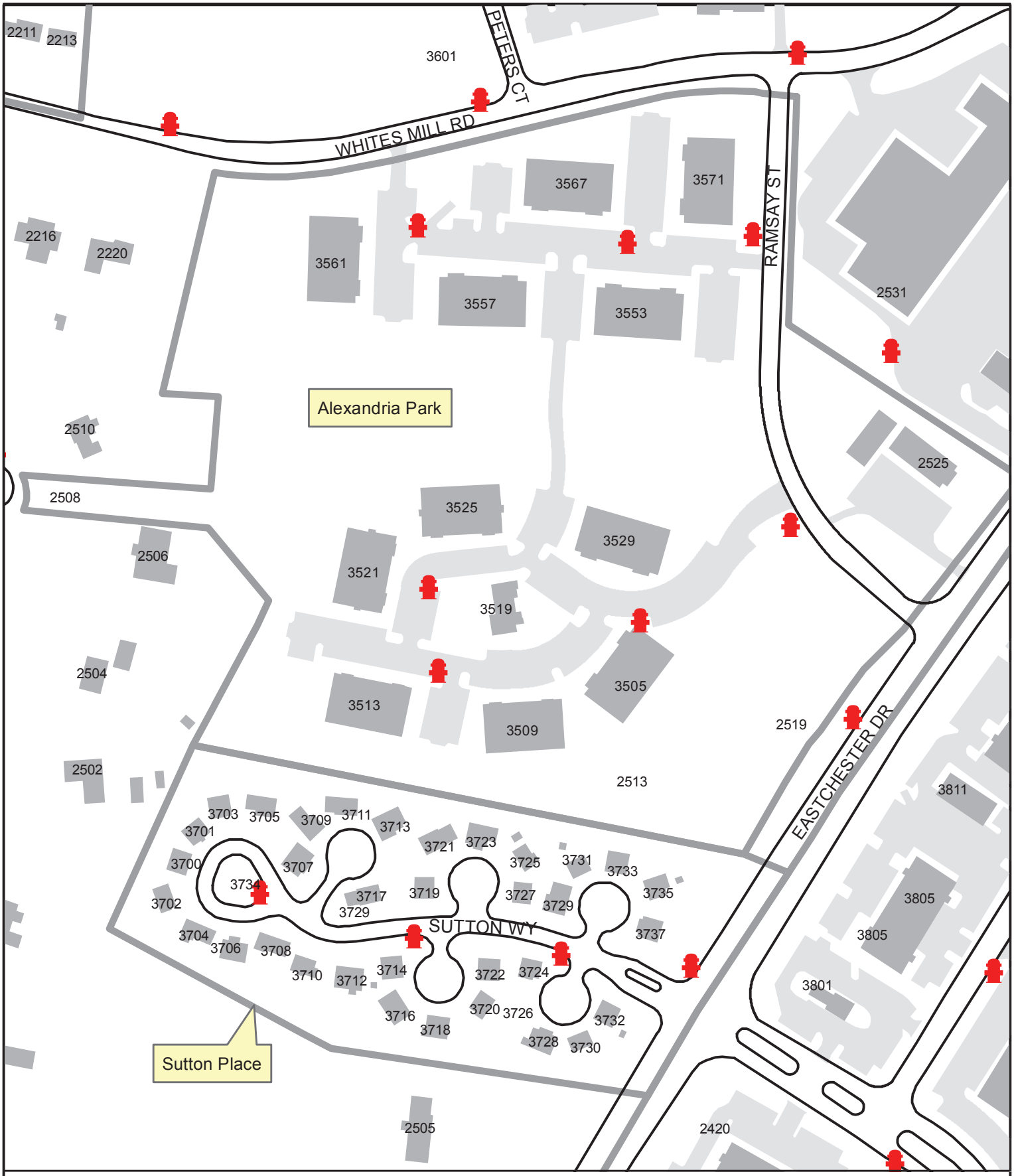

Alexandria Park Apartments, Sutton Place

N

25-A

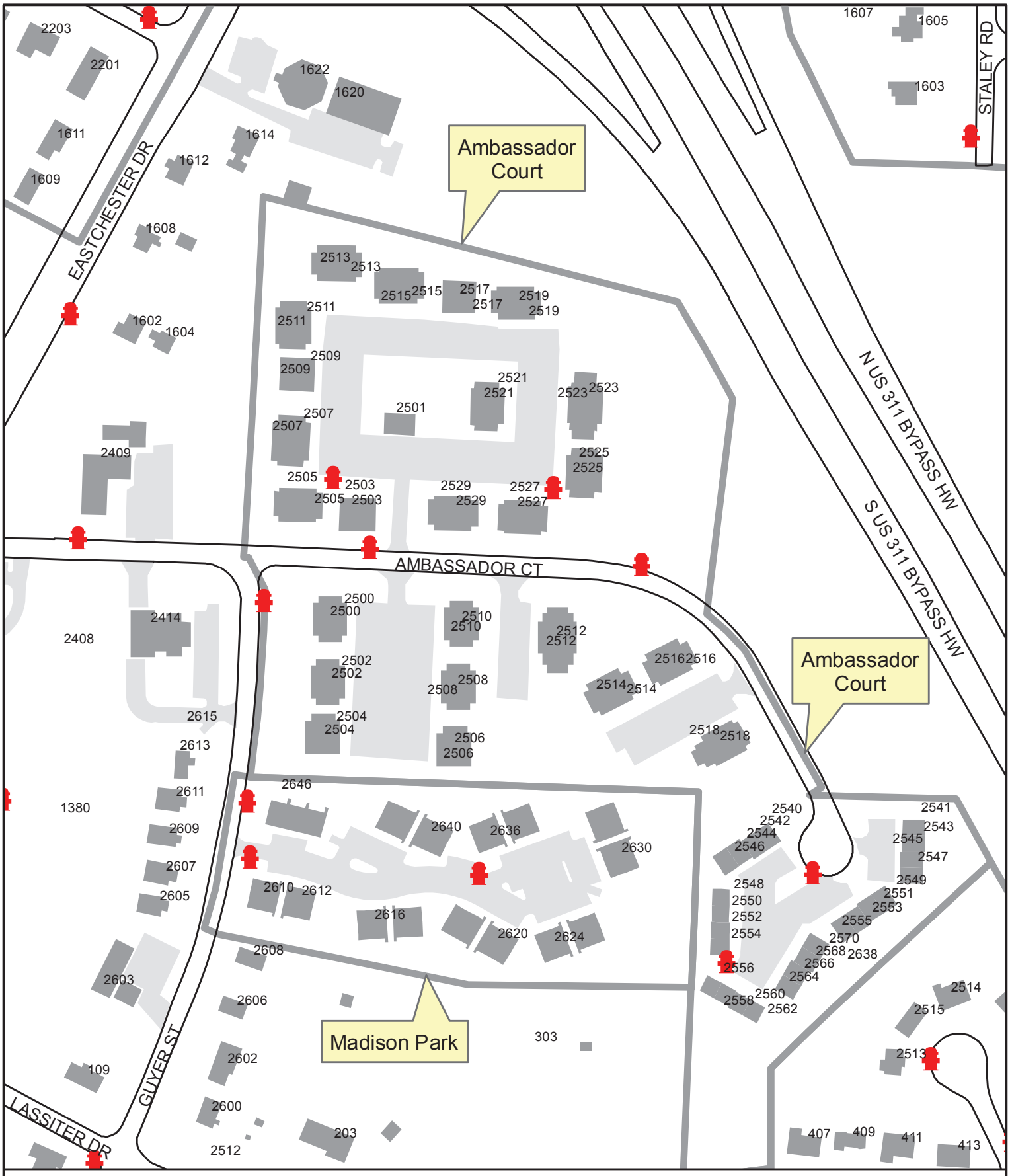

Ambassador Court Apartments & Madison Park Condominiums

N

19-C

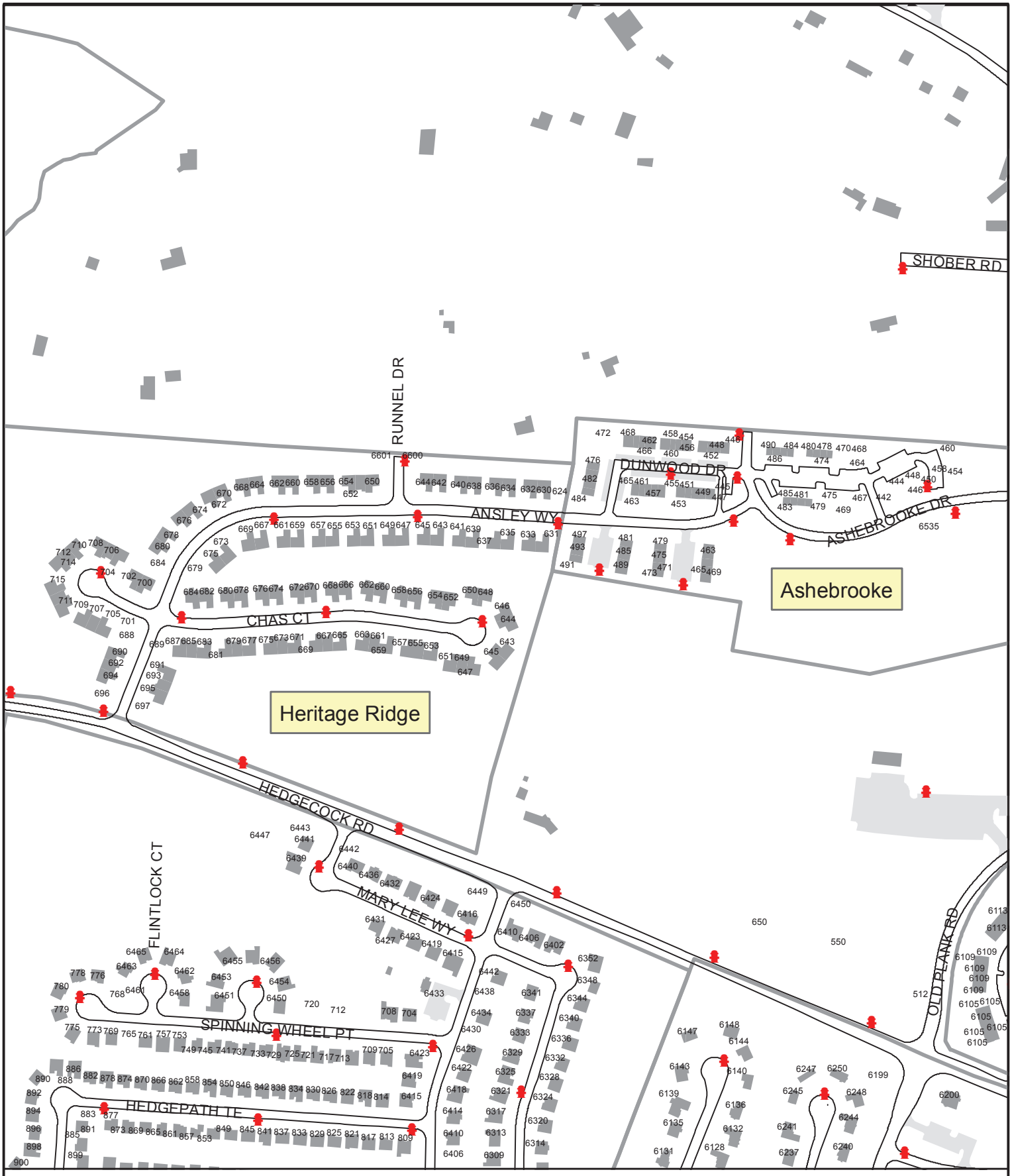

Ashebrooke Place (17-B) and Heritage Ridge (17-A) Townhomes

N

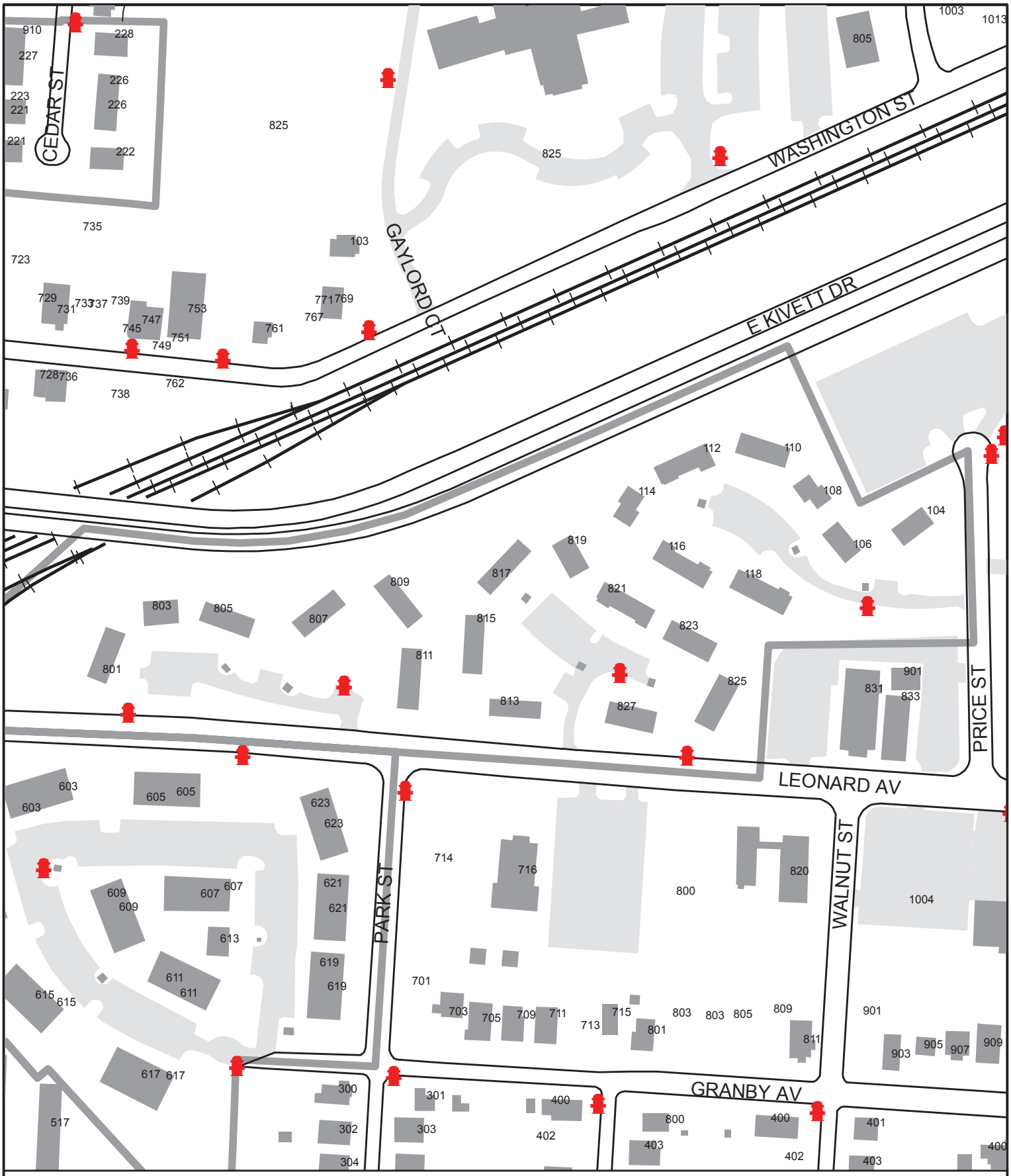

Beamon Court Apartments

N

13-B

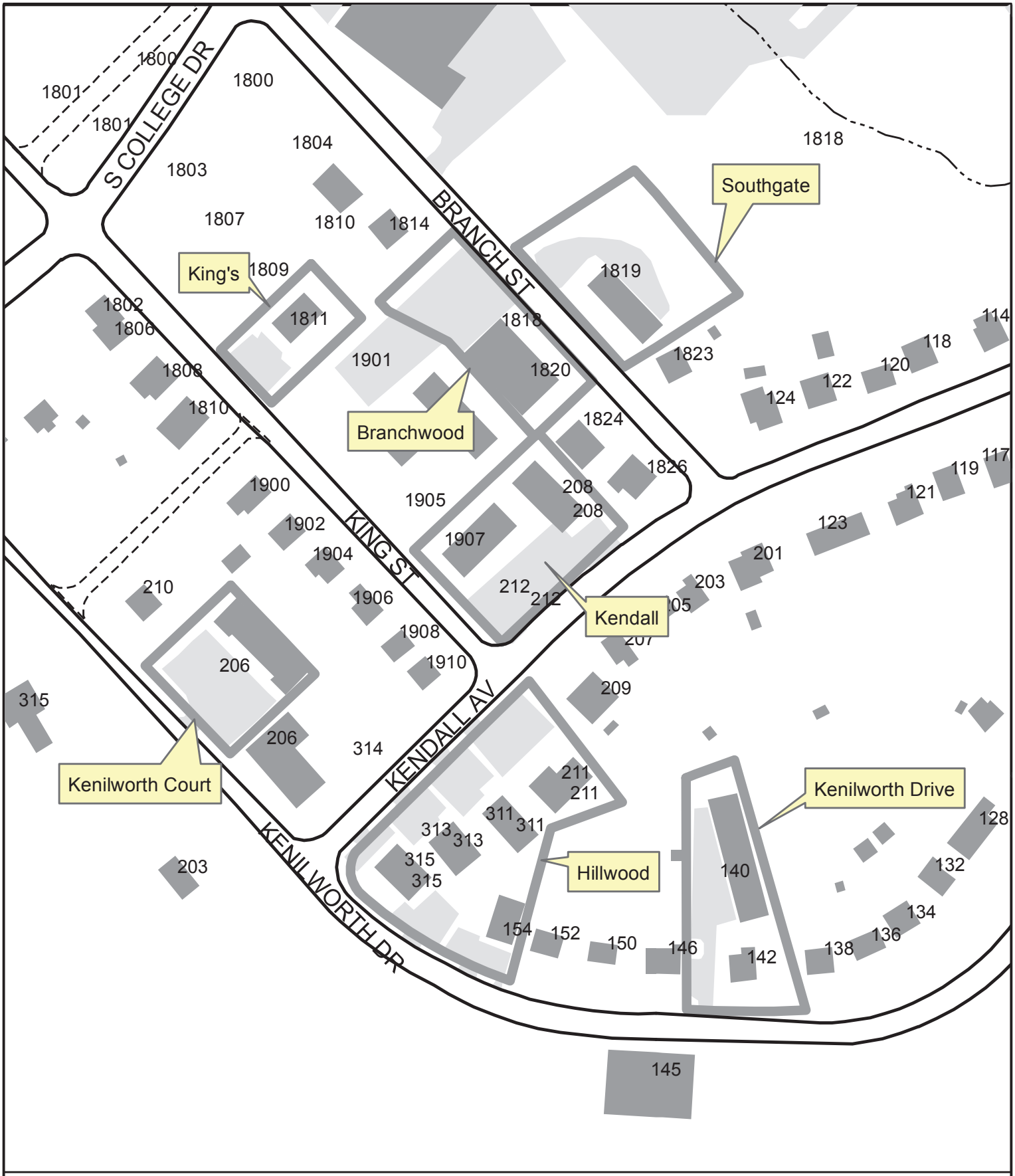

Branchwood, Hillwood, Kendall, Kenilworth Court, Kenilworth Drive, King's and Southgate Apartments

N

7-D

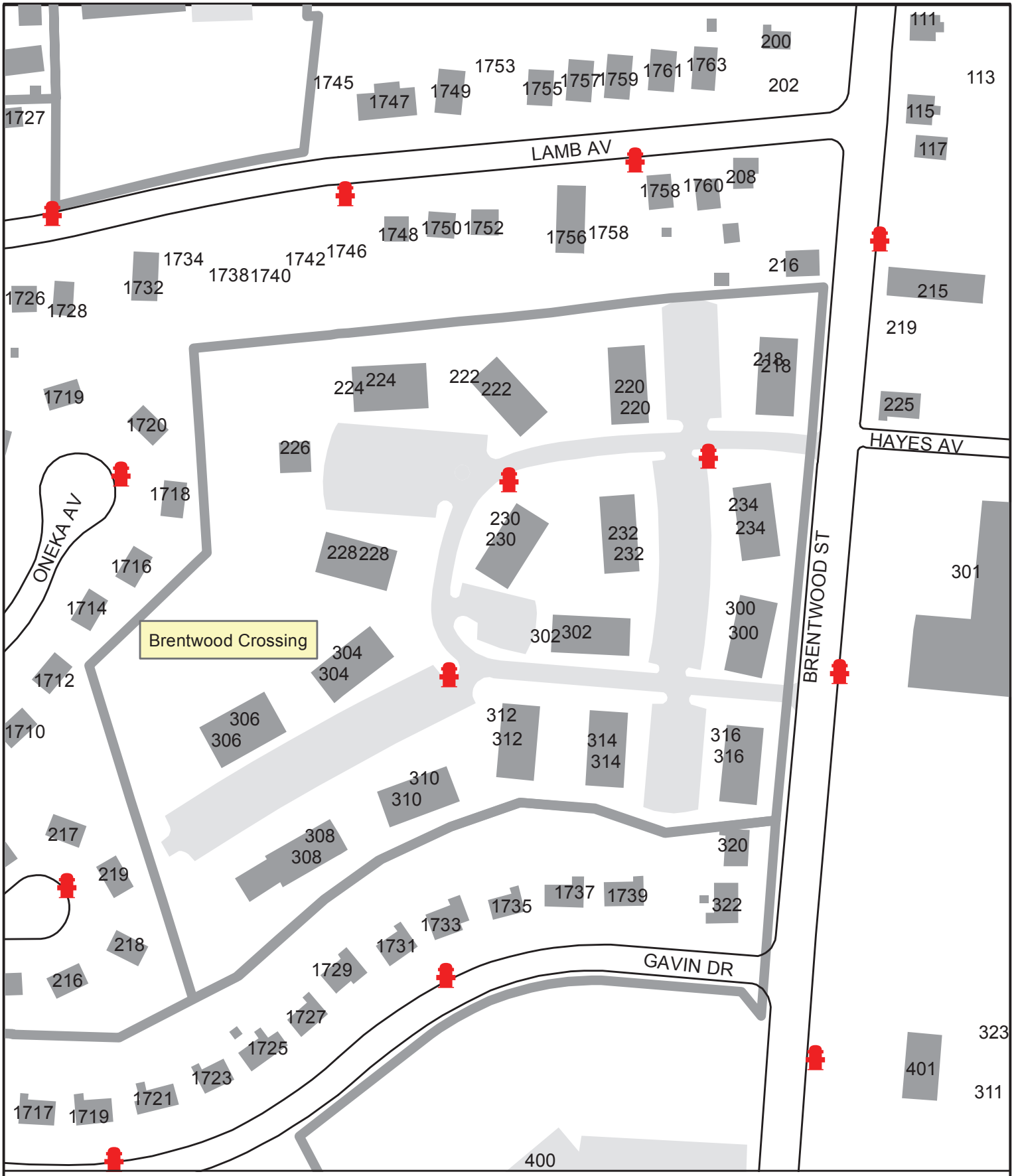

Brentwood Crossing Apartments

N

Grid 14-C

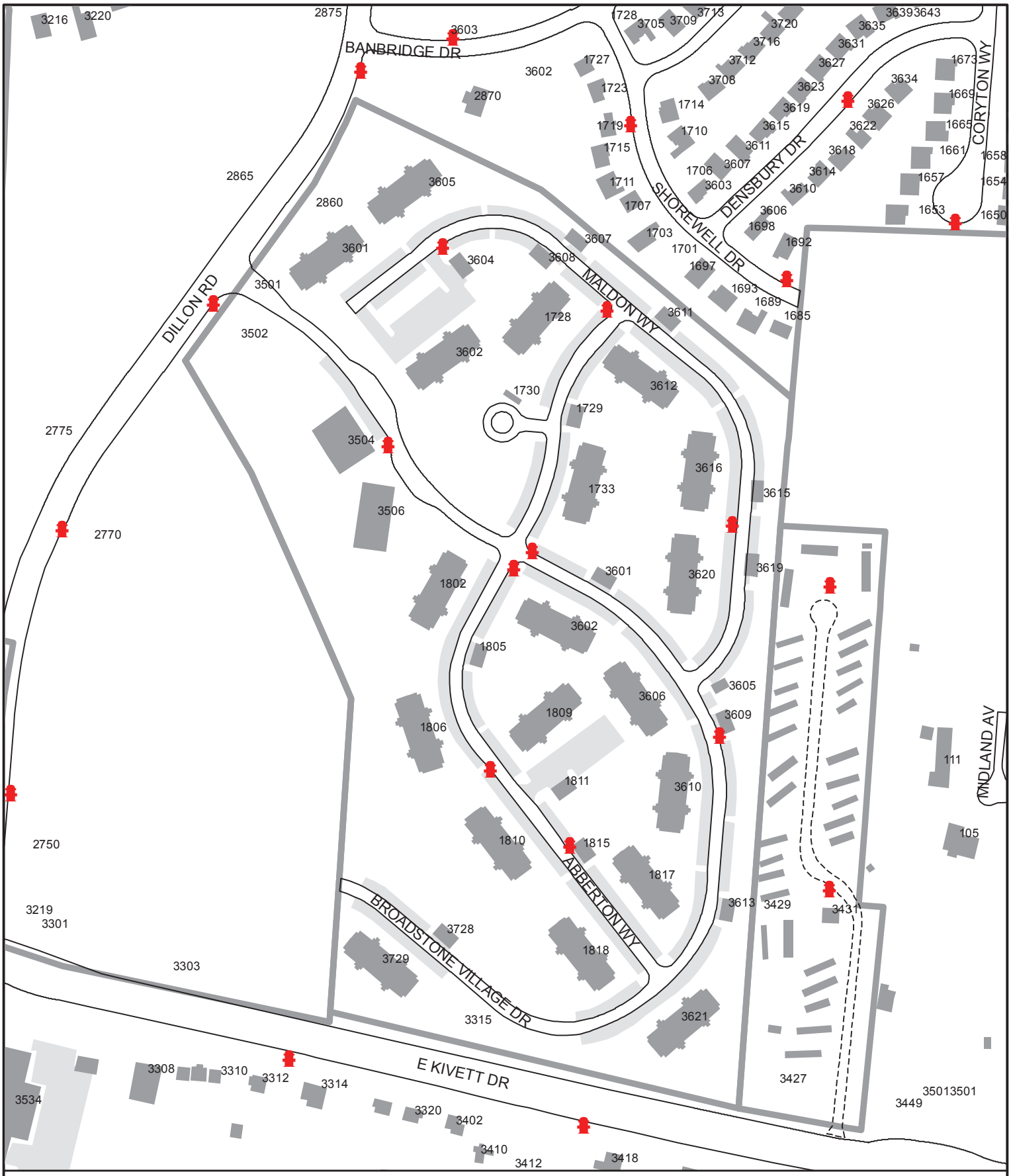

Broadstone Village Apartments

N

15-C

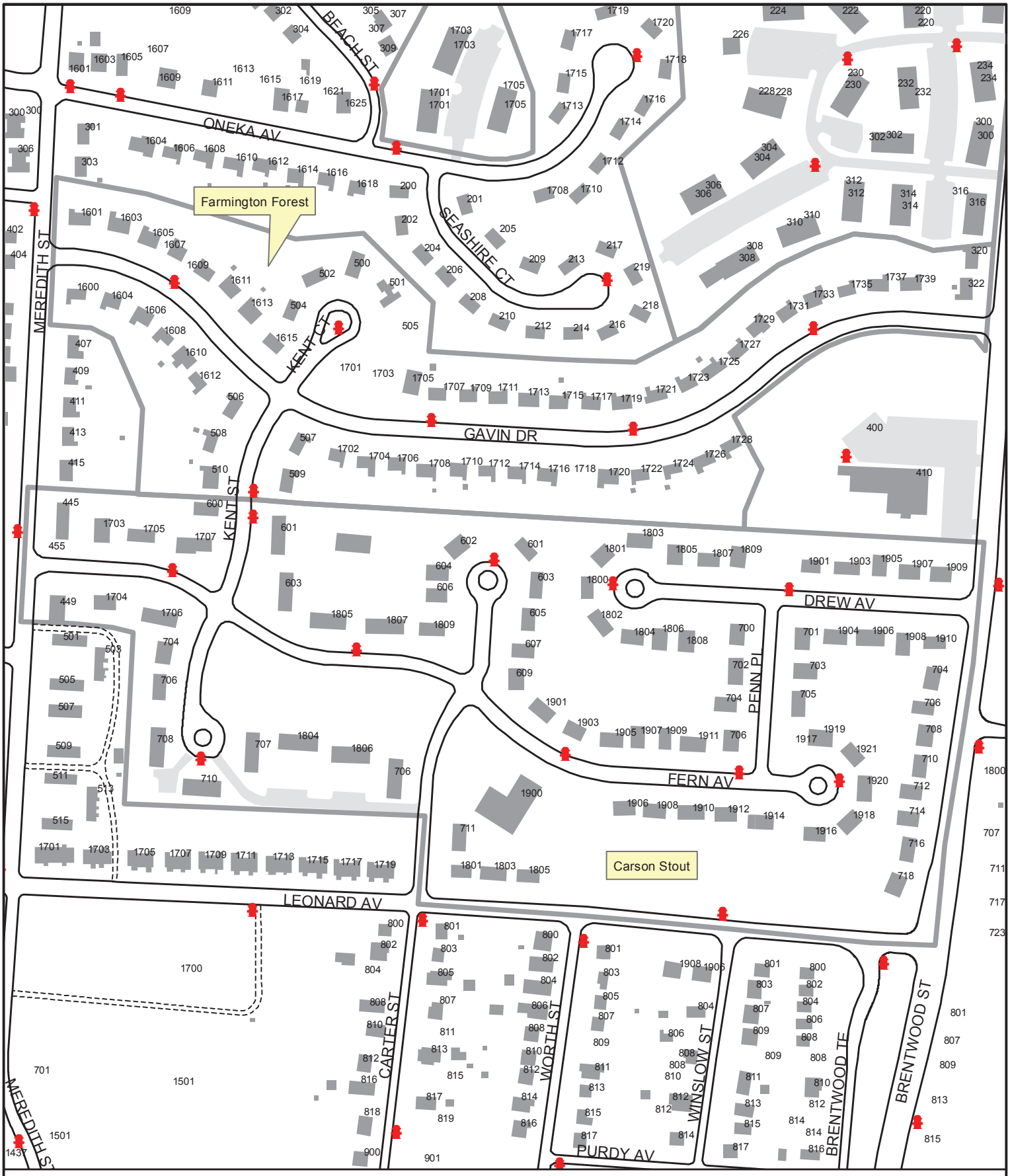

Carson Stout Homes, Farmington Forest

N

13-D

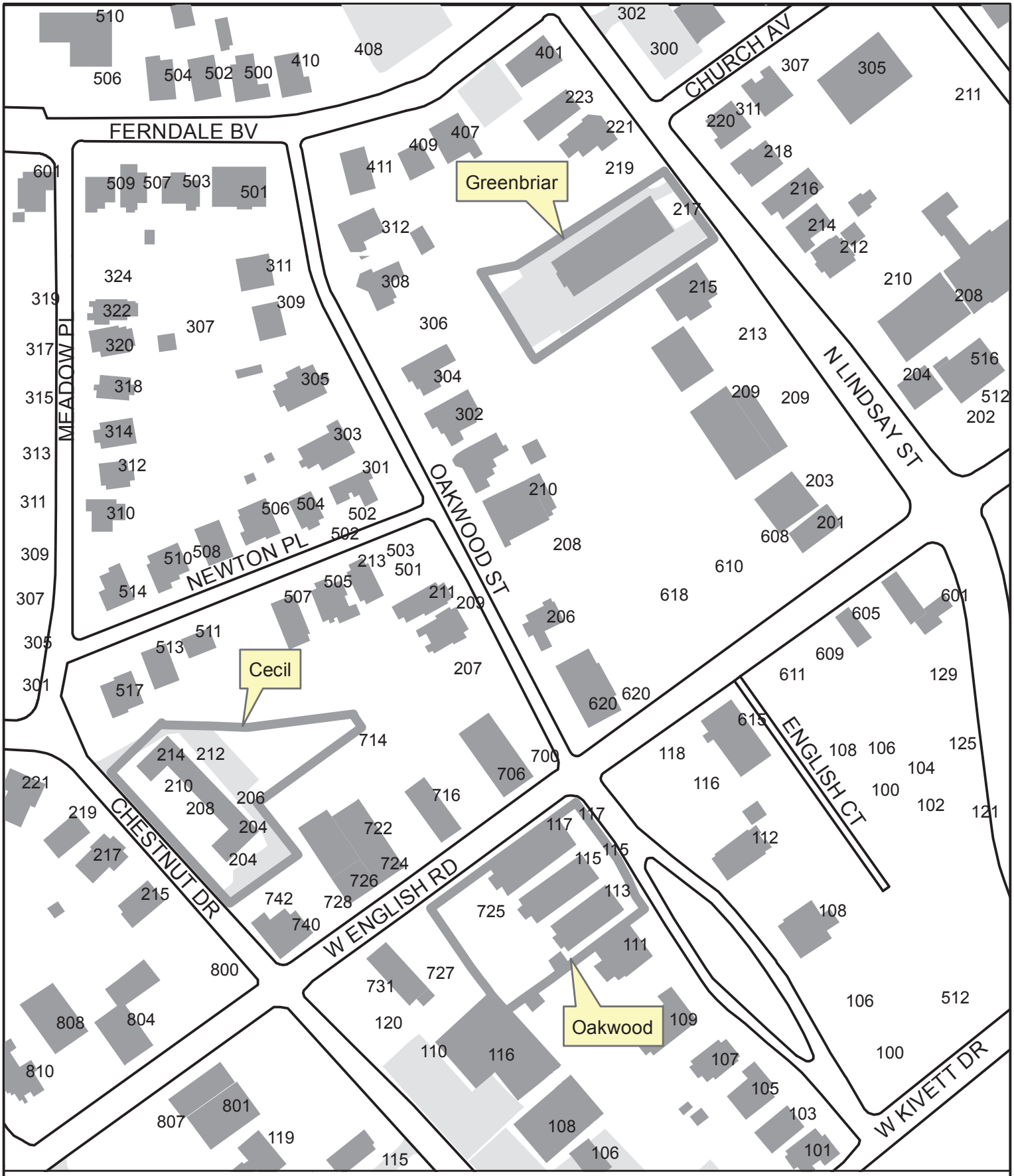

Cecil (7A), Greenbriar (7B) and Oakwood Apartments (7B)

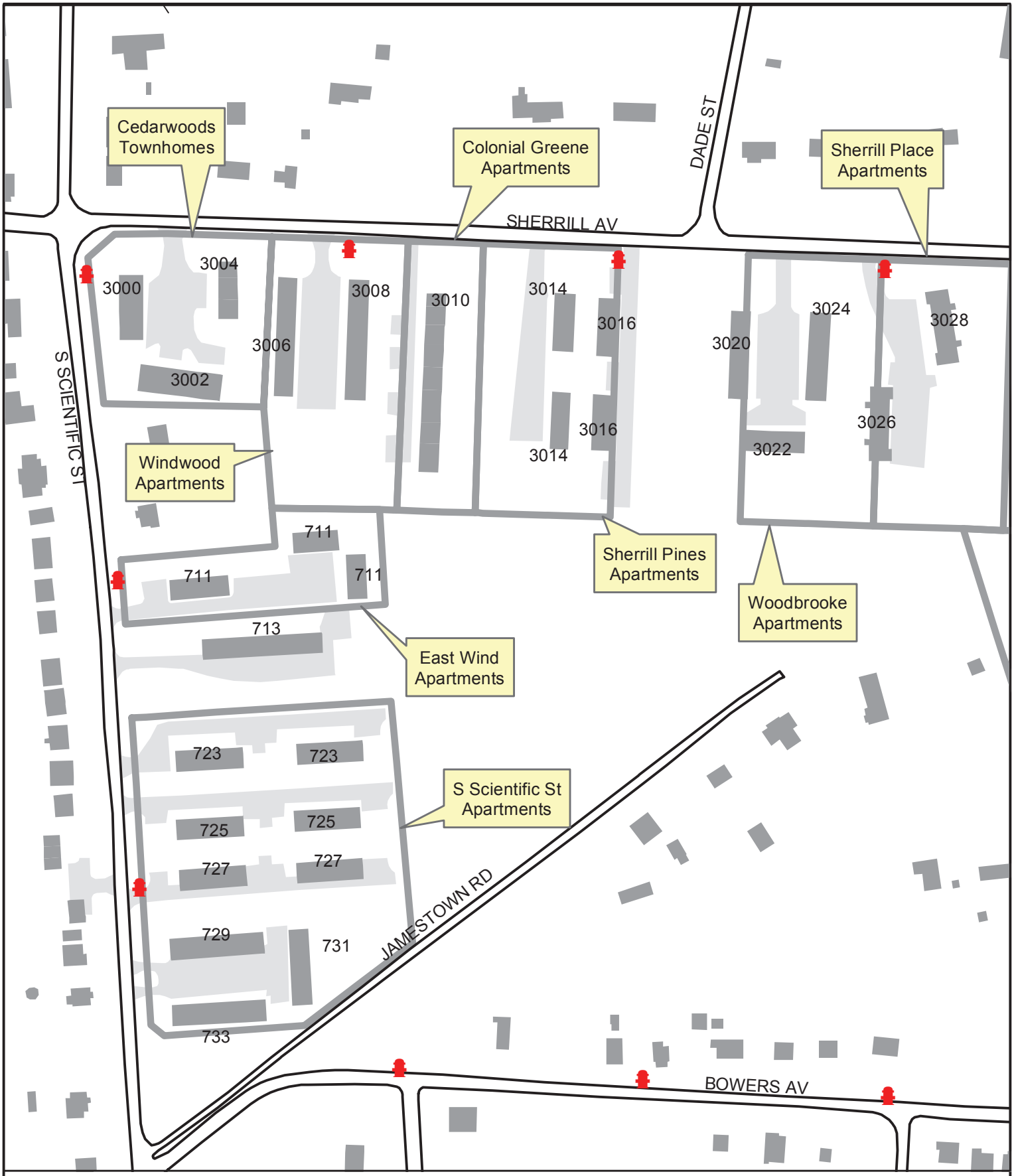

Cedarwoods Townhomes, Colonial Greene, East Wind, South Scientific Street, Sherrill Pines, Sherrill Place, Windwood and Woodbrooke Apartments

N

Grid 14-D

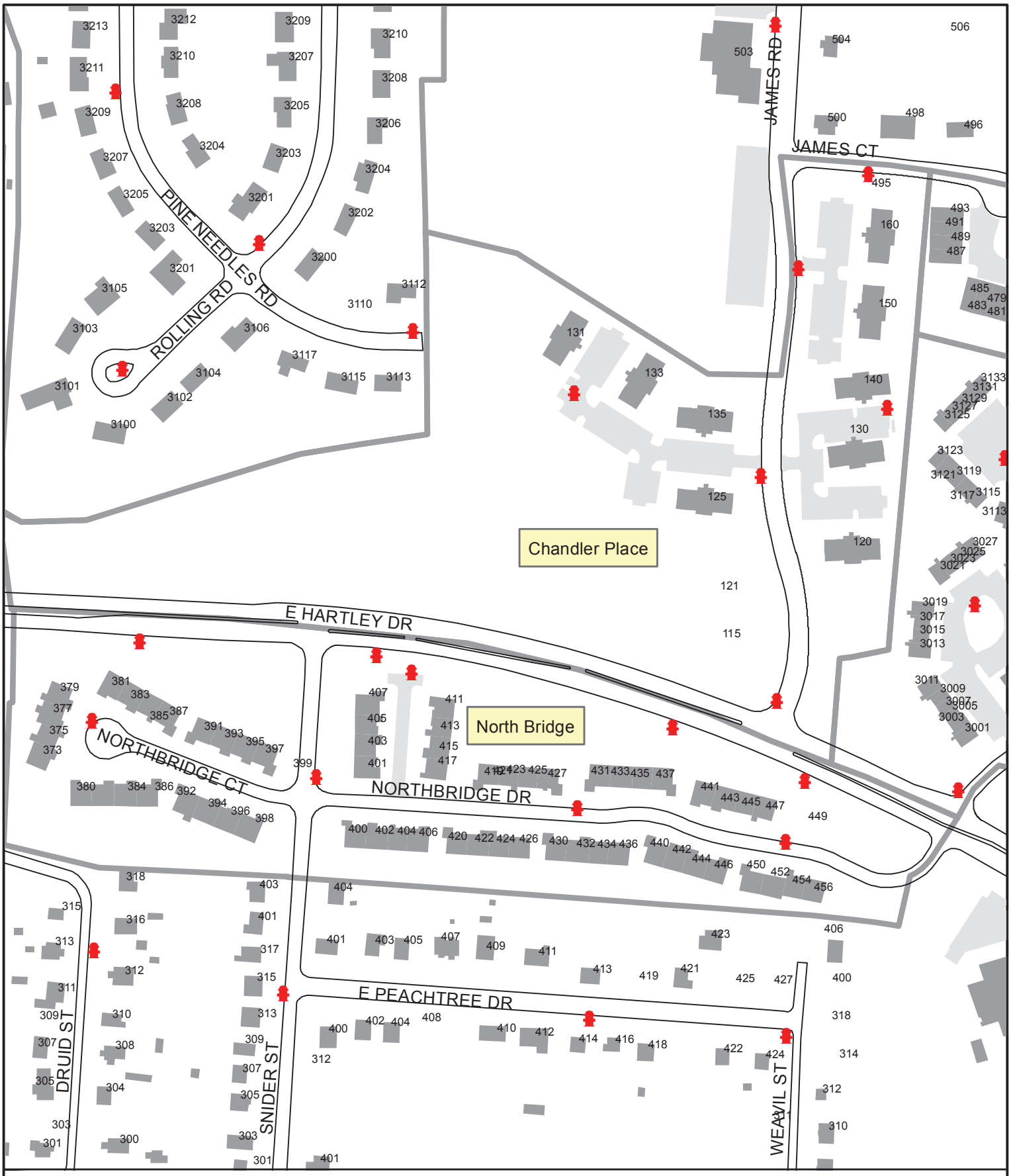

Chandler Place Condominiums & North Bridge Townhomes

N

18-C

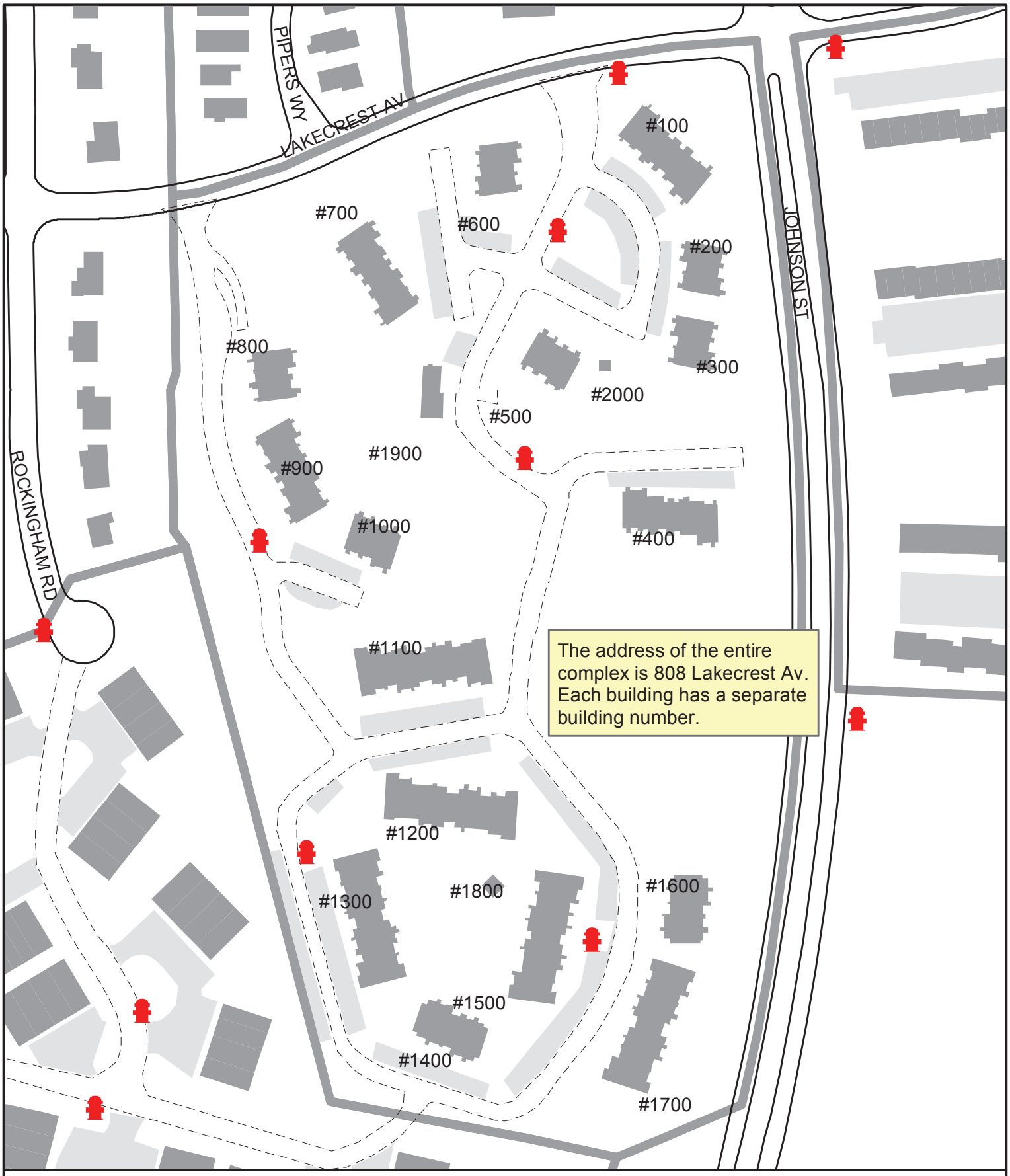

Chatham Woods Apartments

N

18-D

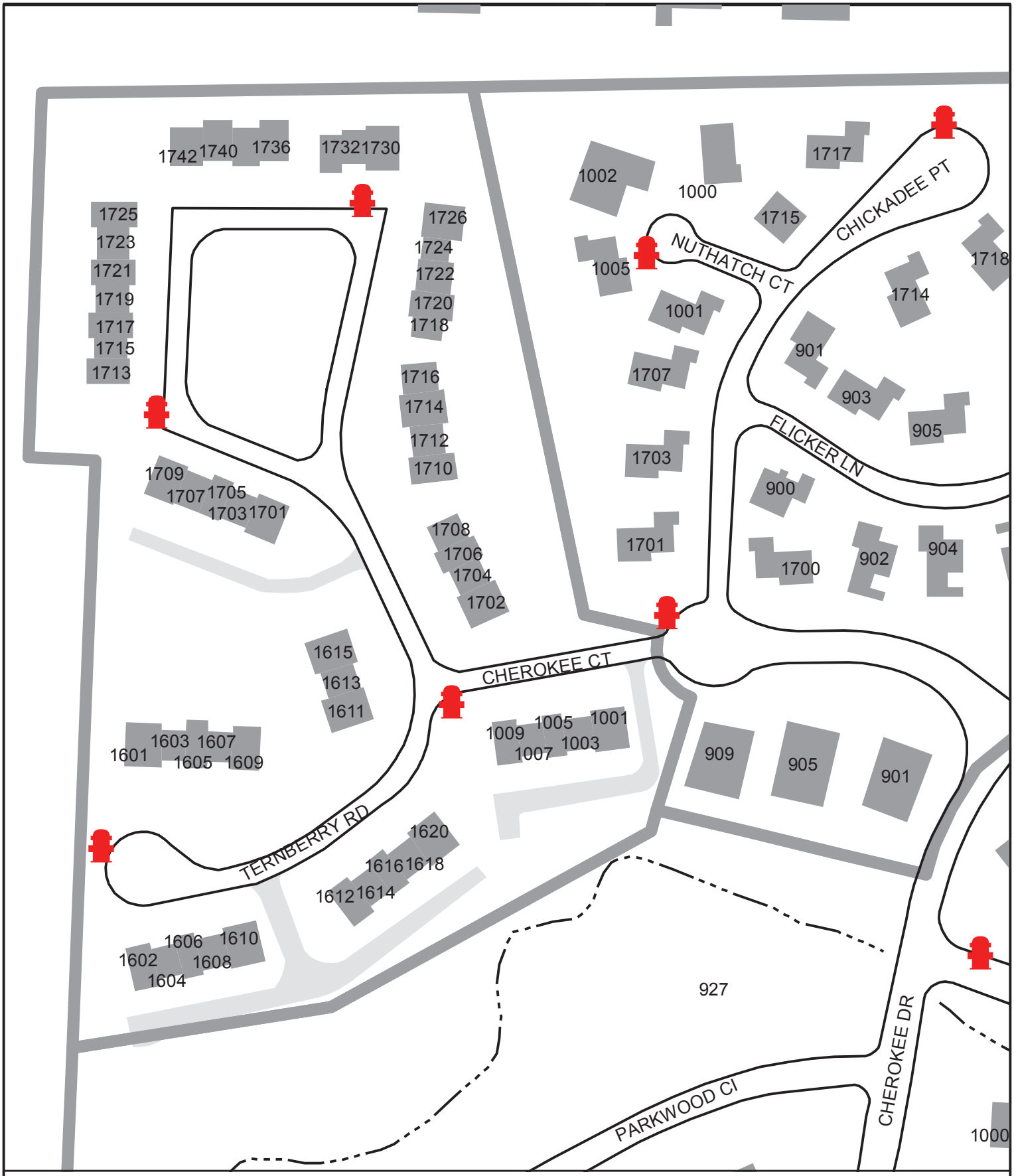

Cherokee Hills Town Homes

N

12-A

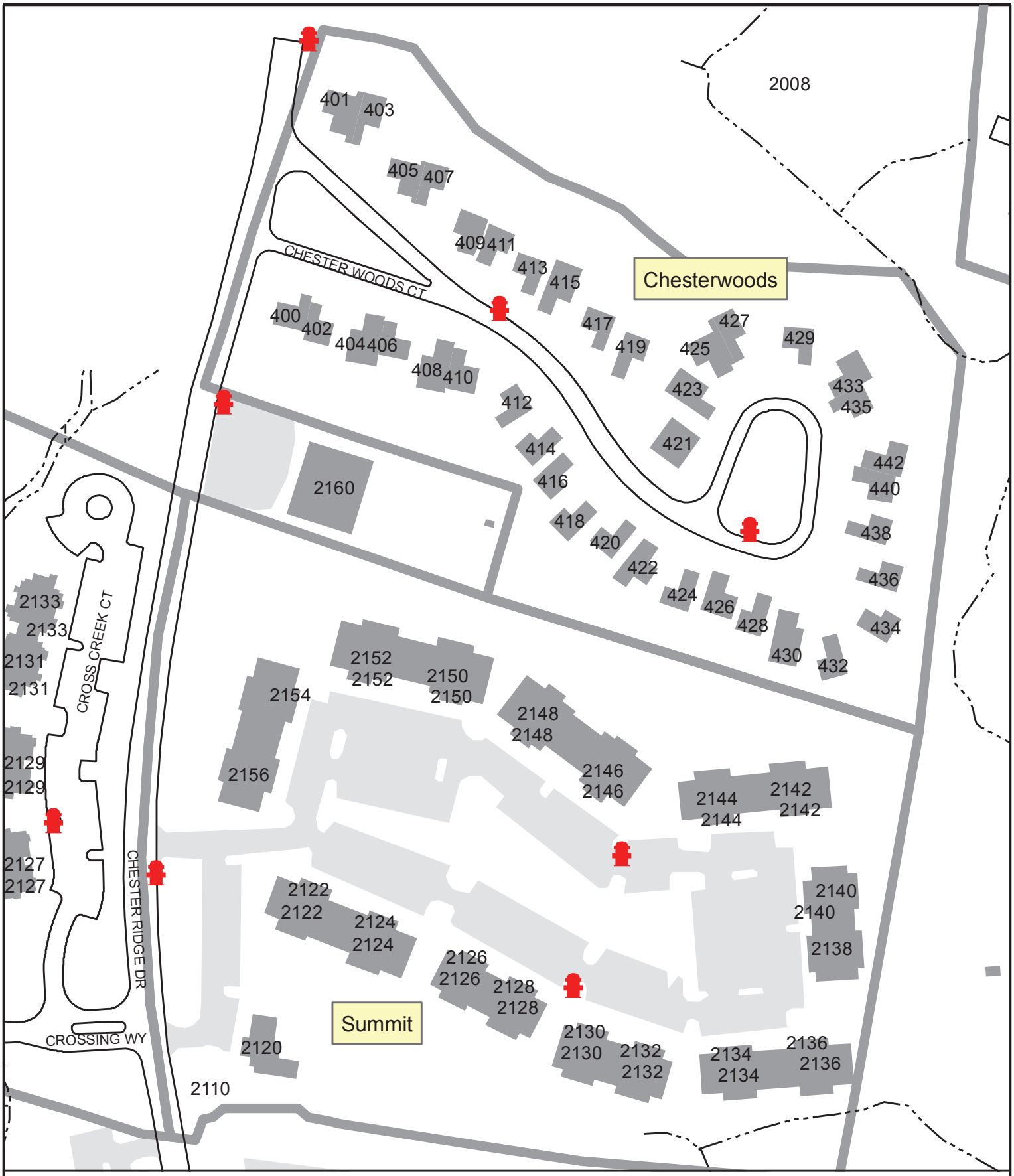

Chesterwoods Patio Homes & Summit Apartments

N

18-D

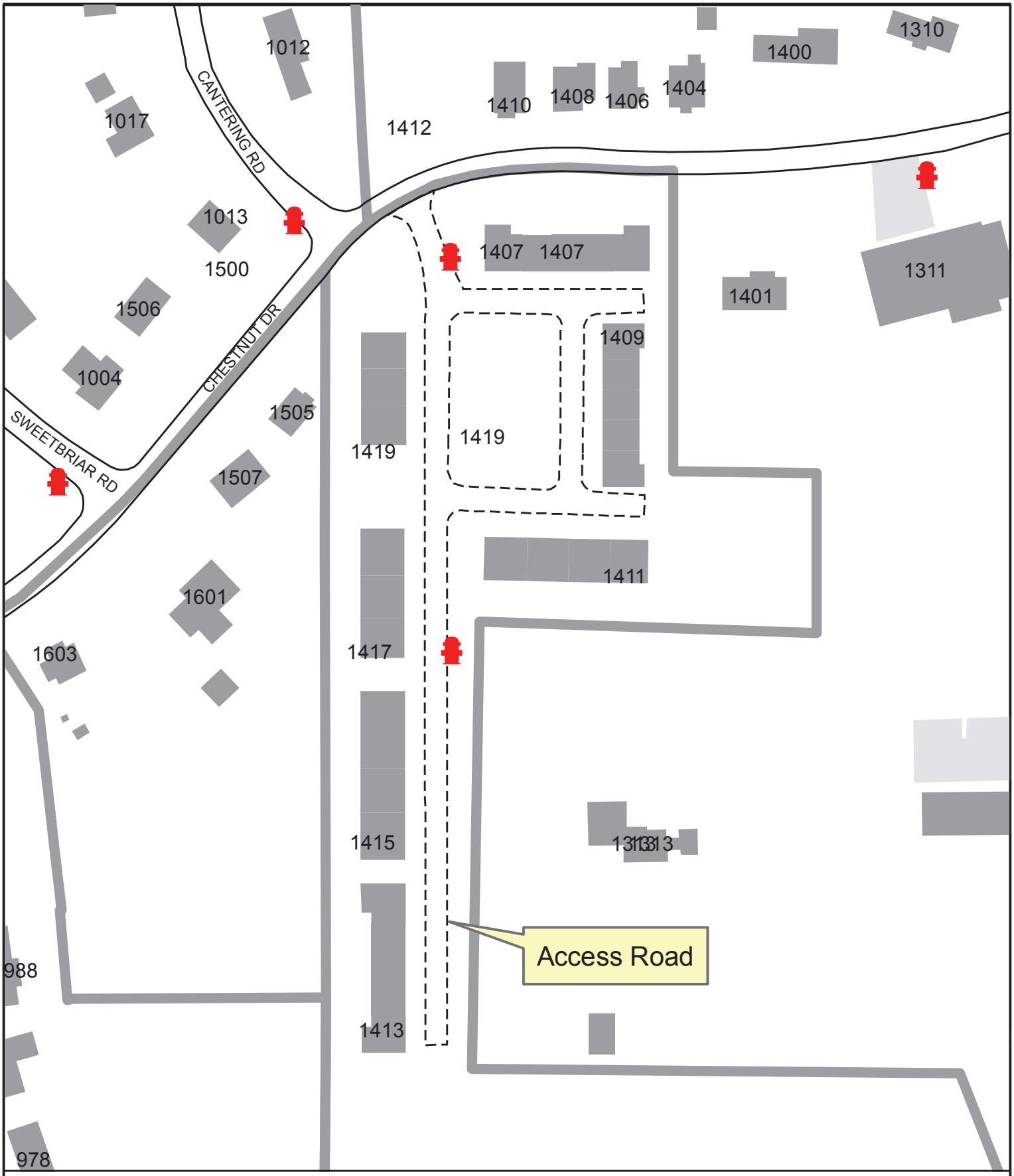

Chestnut Hill Townhomes

N

6-B

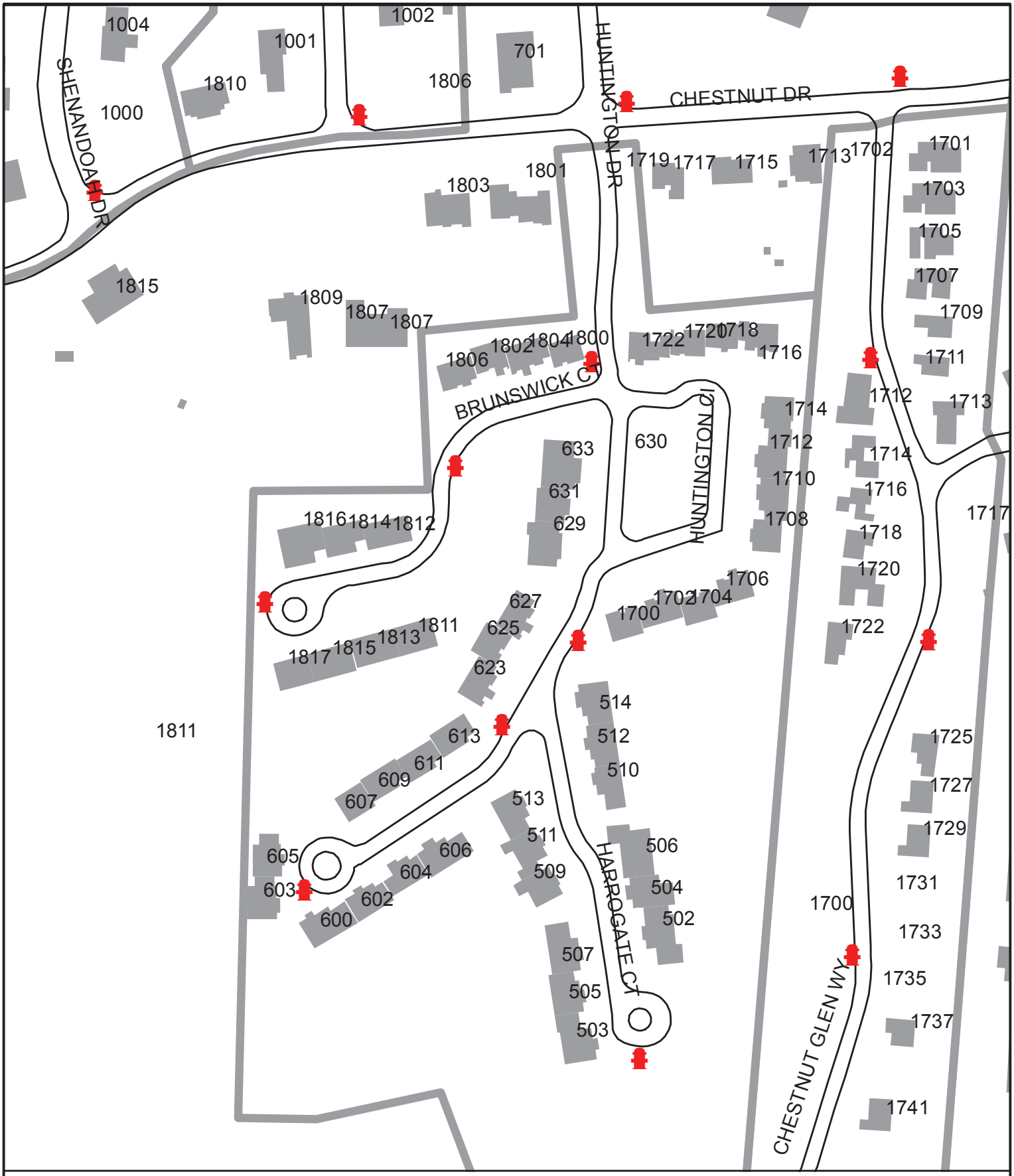

Chestnut Oaks Town Homes

N

6-B

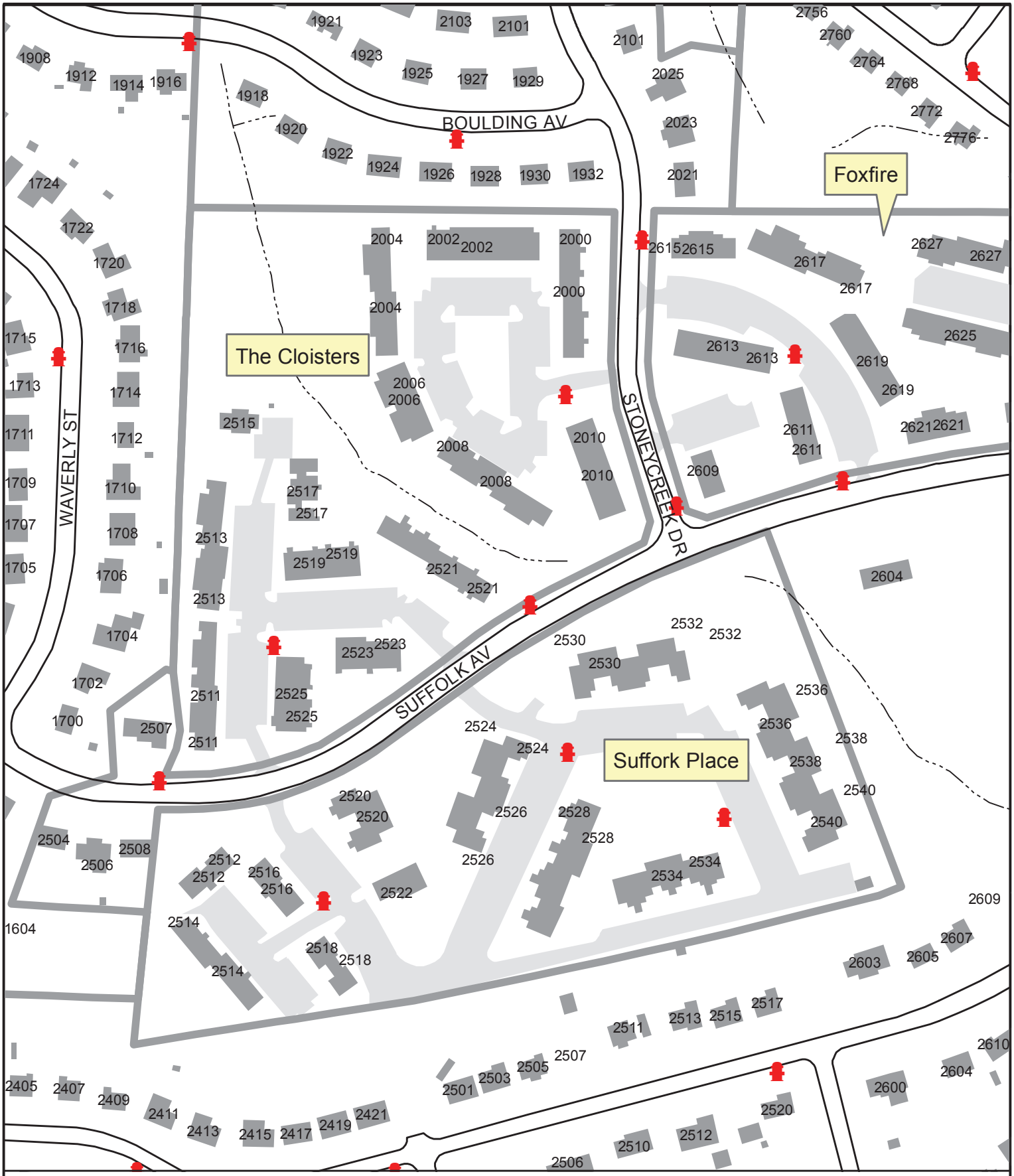

The Cloisters Apartments

N

13-B

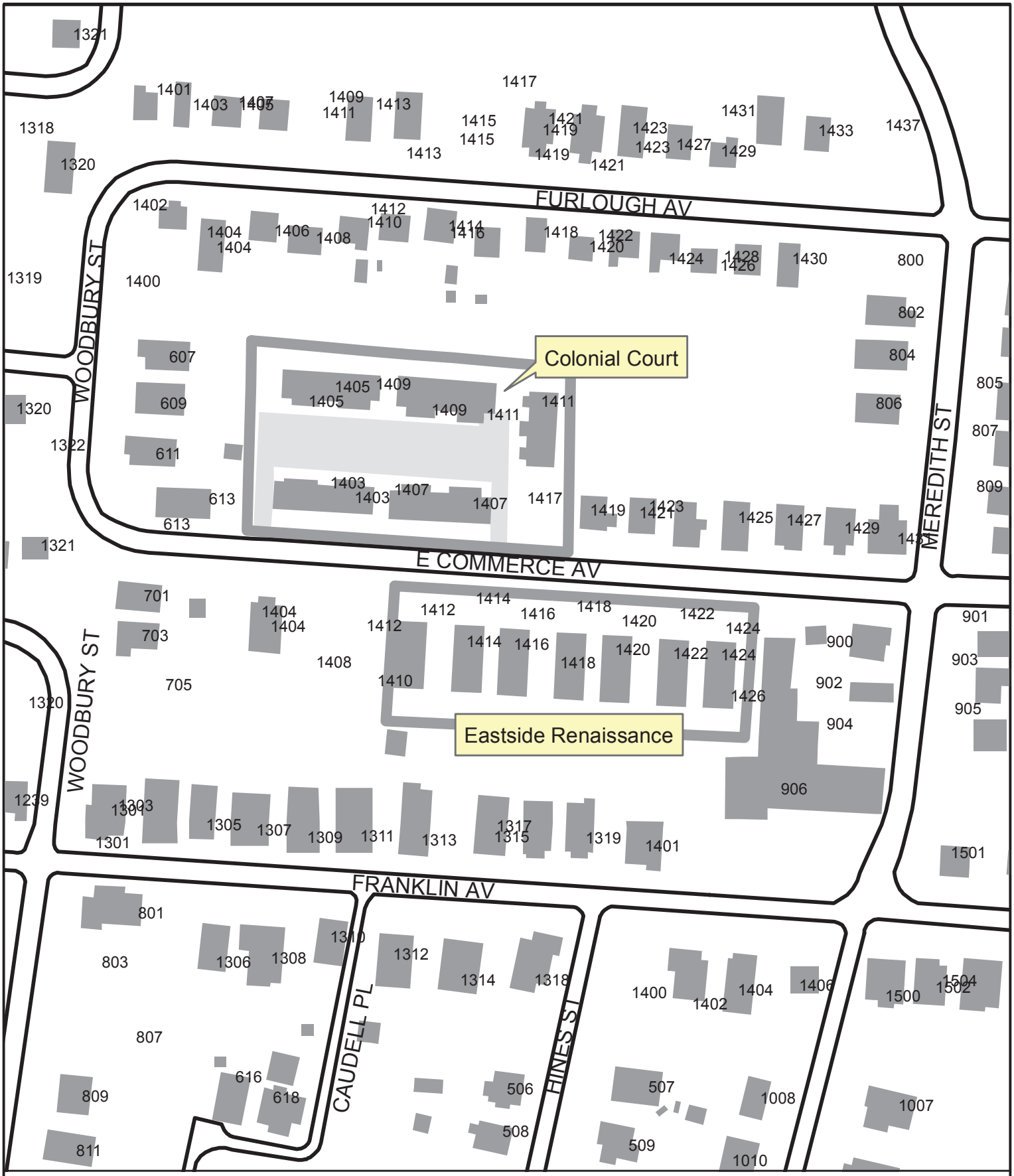

Colonial Court & Eastside Renaissance Apartments

N

8-A

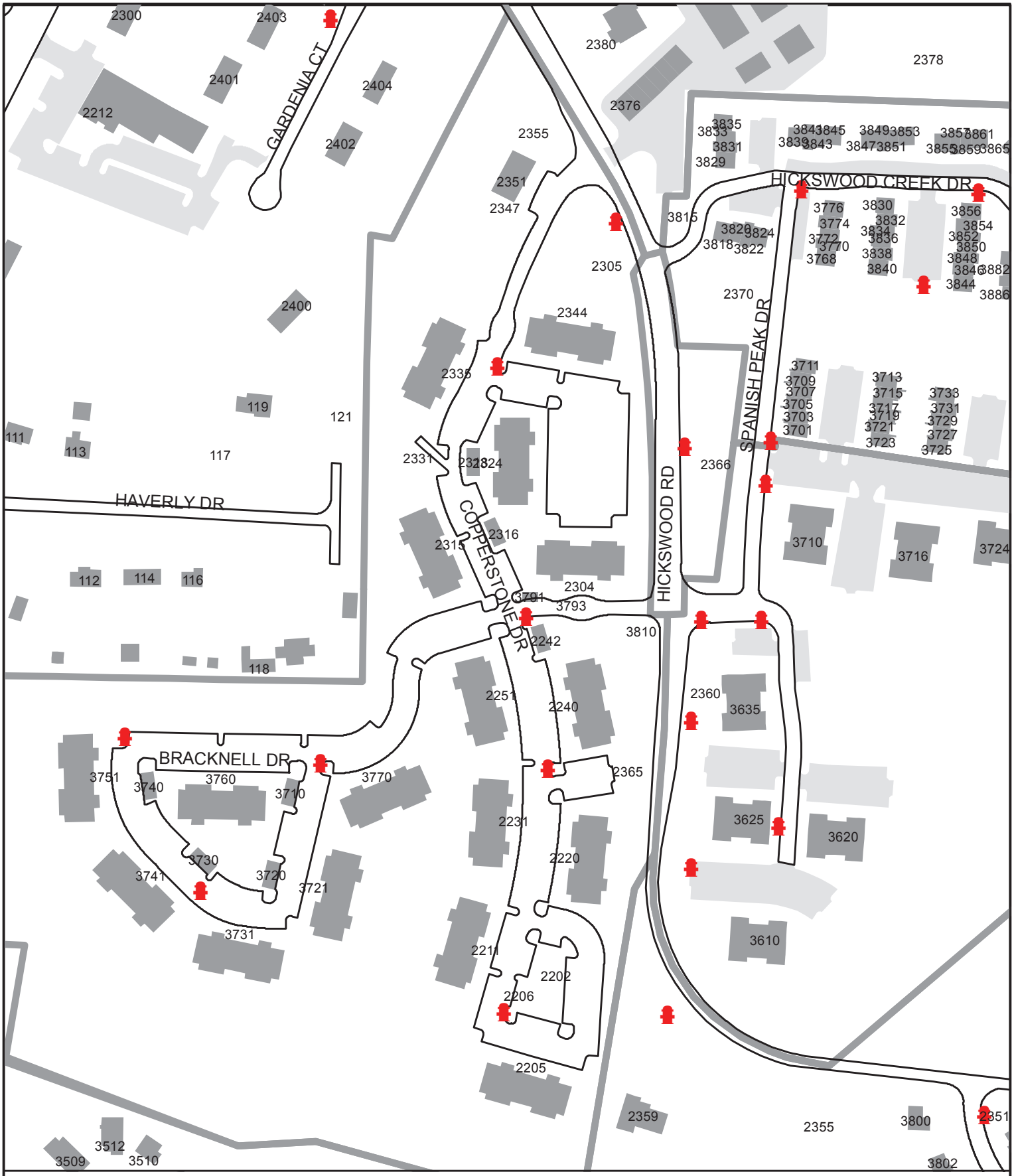

Coppermill Village Apartments

N

25-C

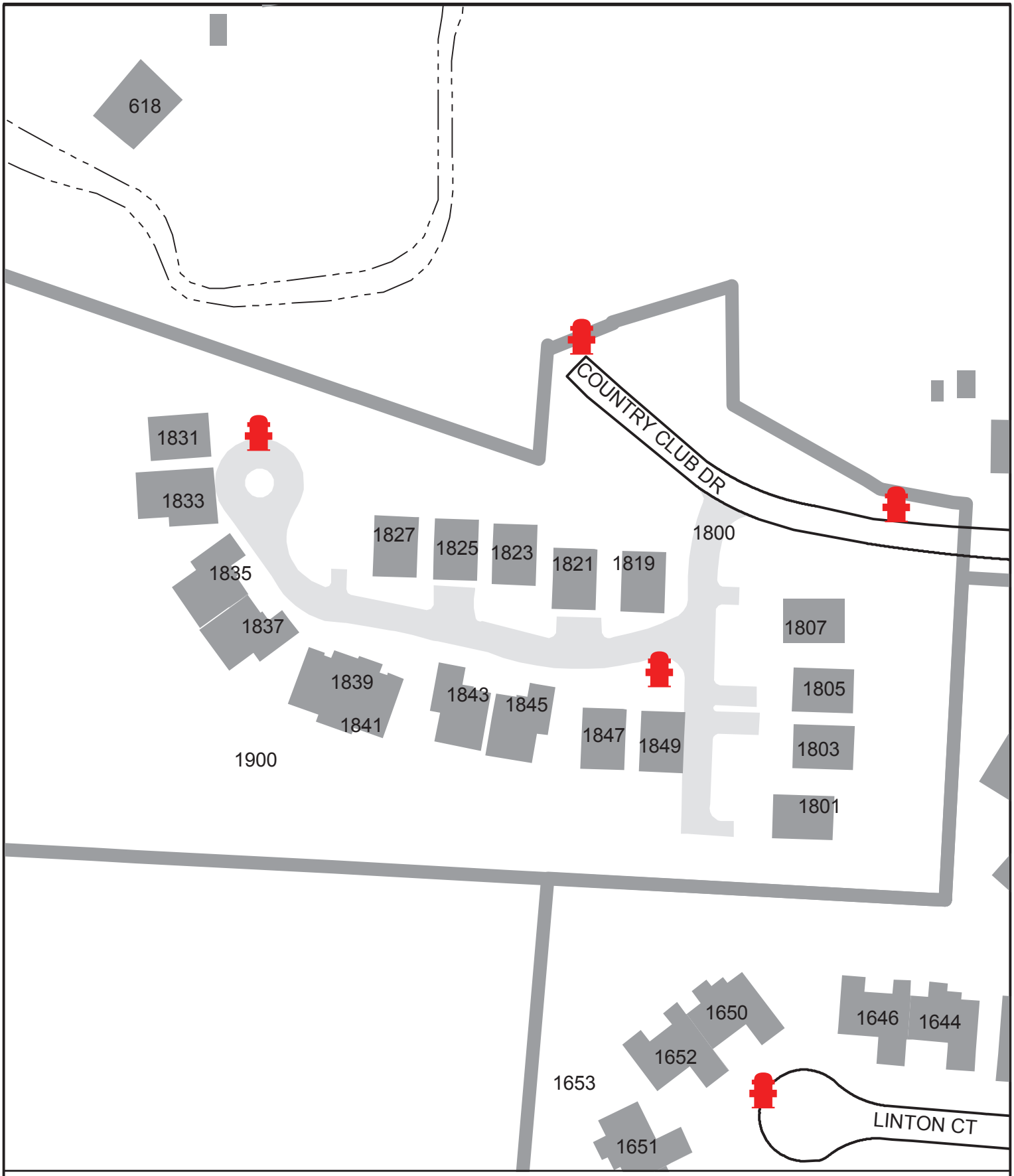

Country Club West Condominiums

N

12-C

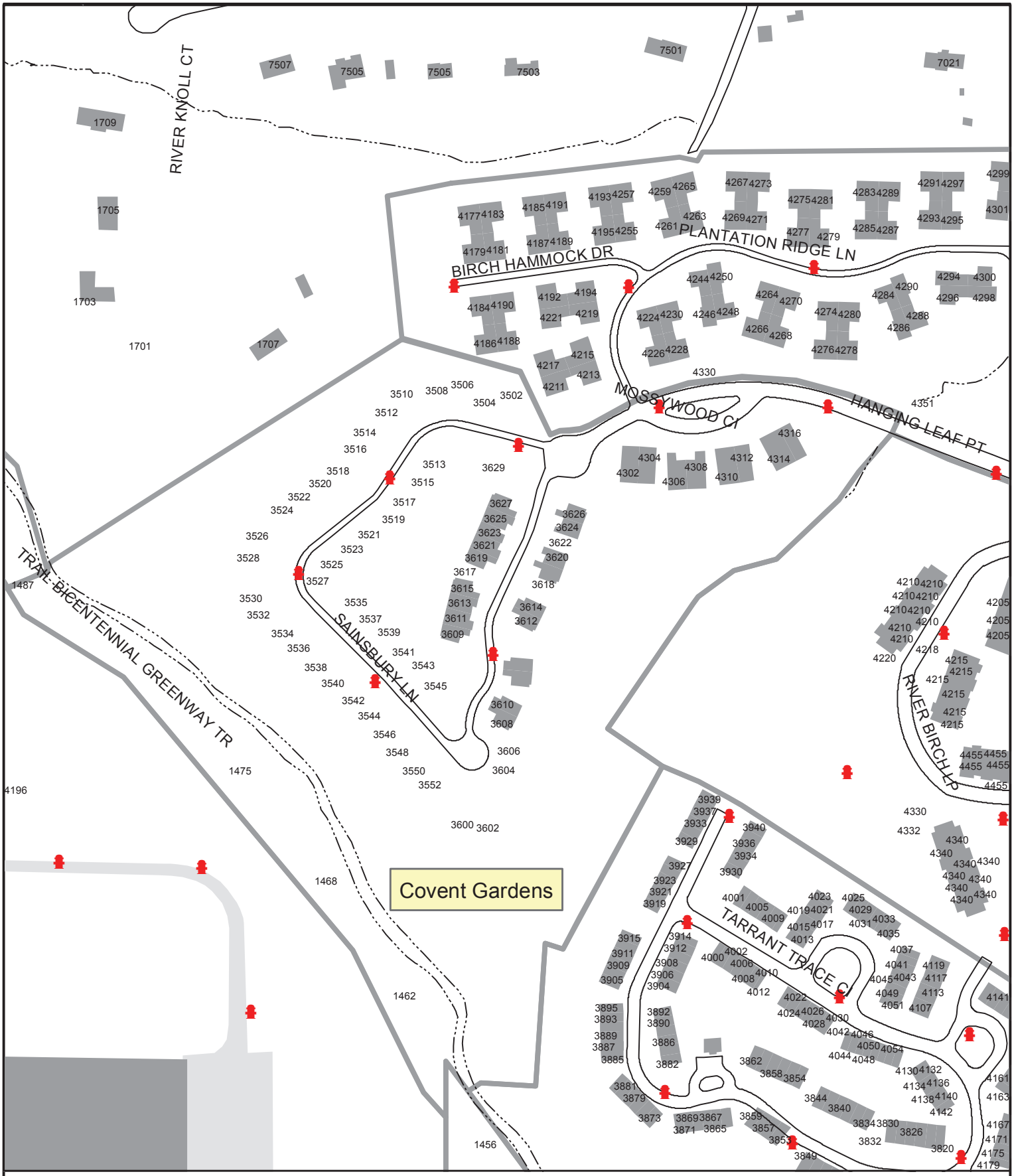

Covent Gardens at Deep River

N

31-C

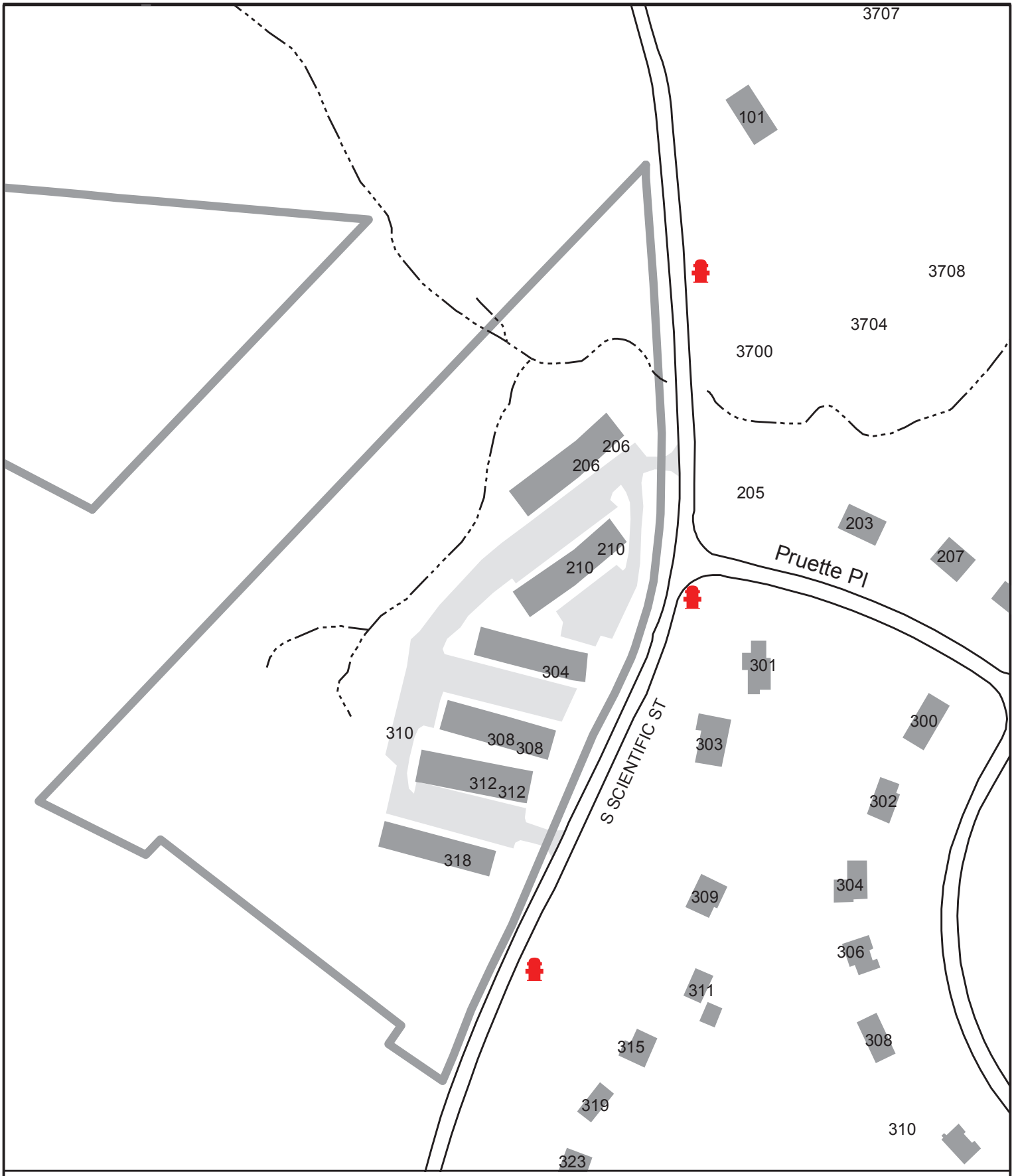

Creekside Apartments

N

14-B

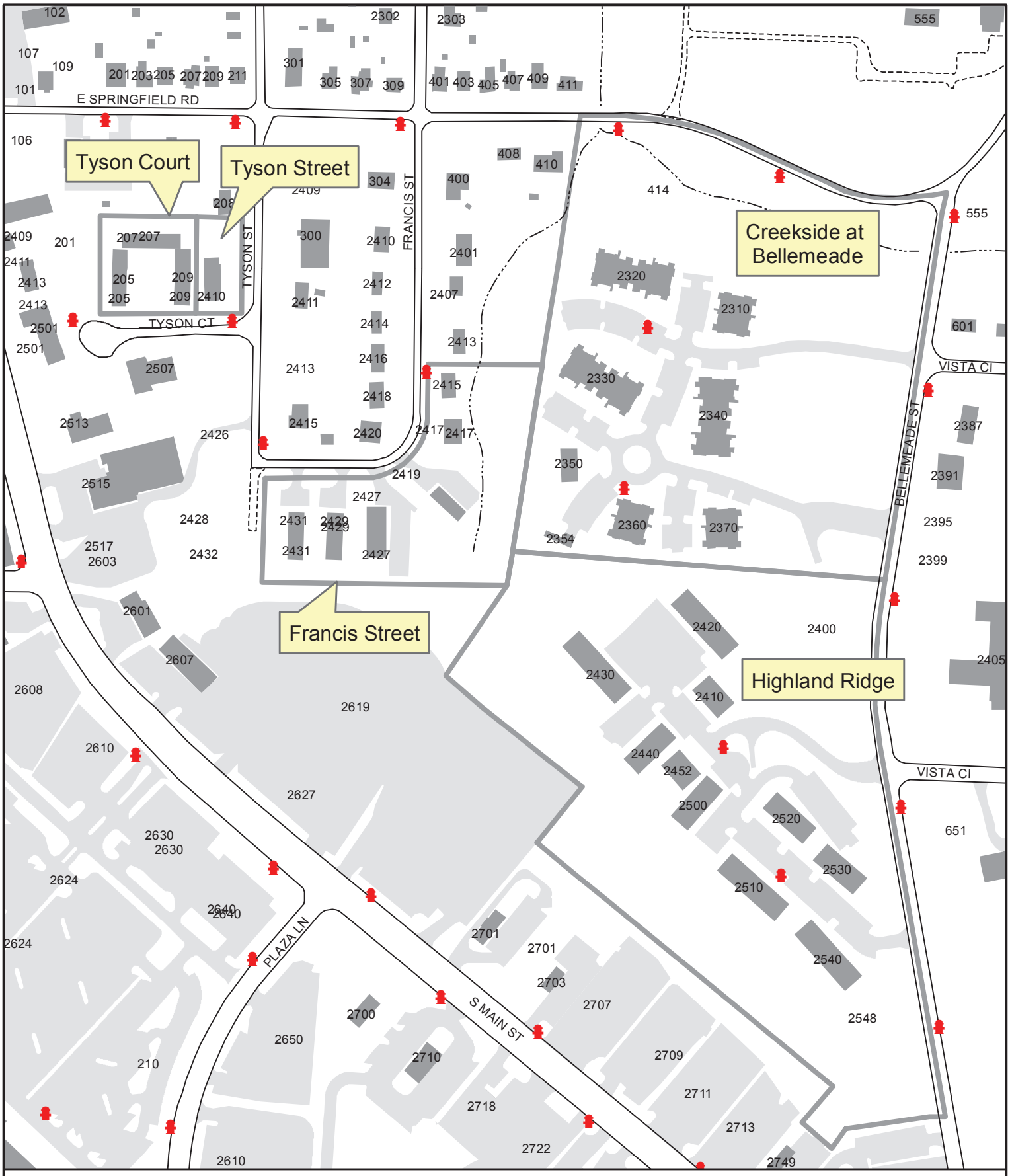

Creekside at Bellemeade, Tyson Ct & St Apartments, Francis Street & Highland Ridge Apartments

N

Grid 3-A

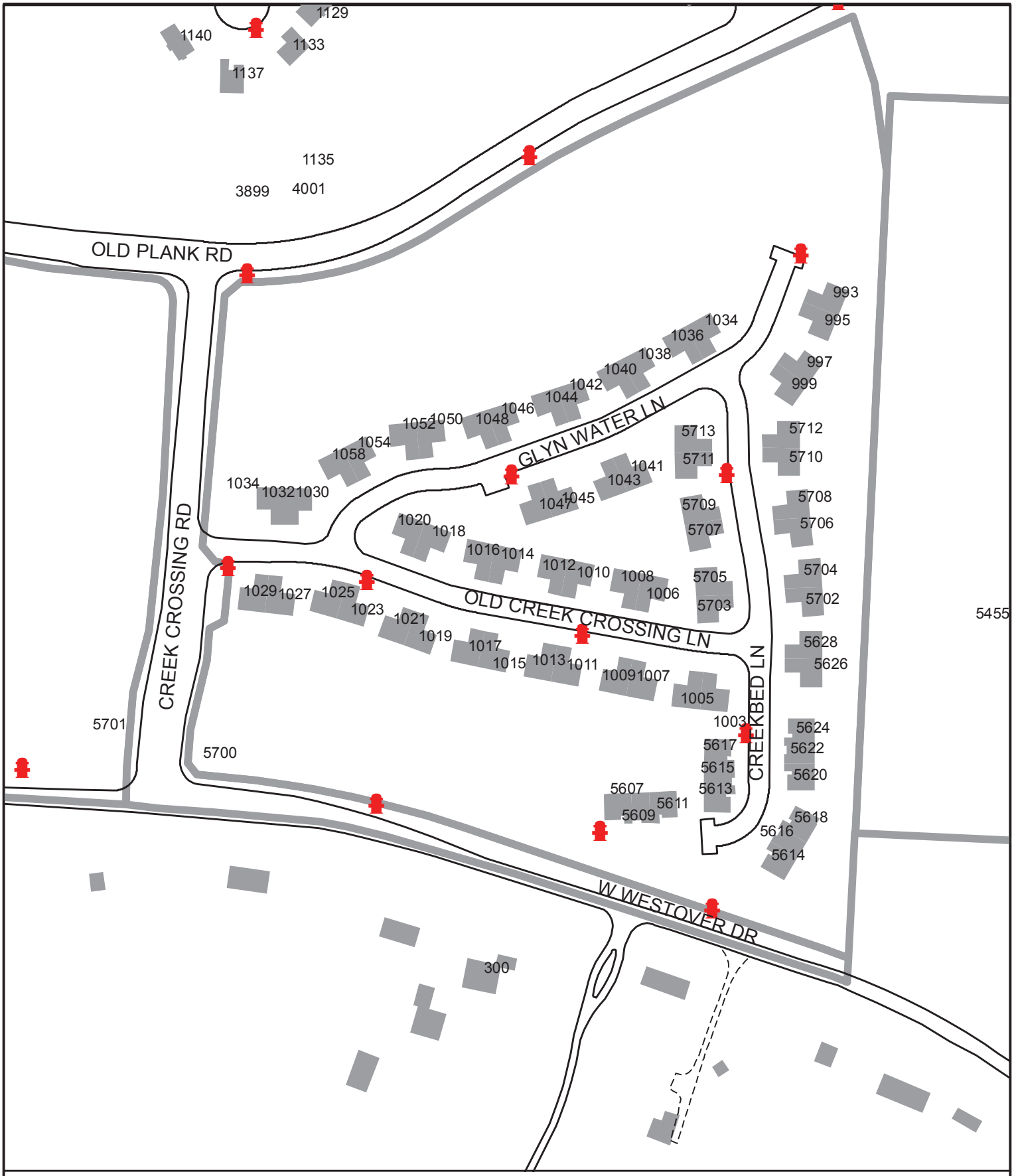

Cross Creek Townhomes

N

17-C

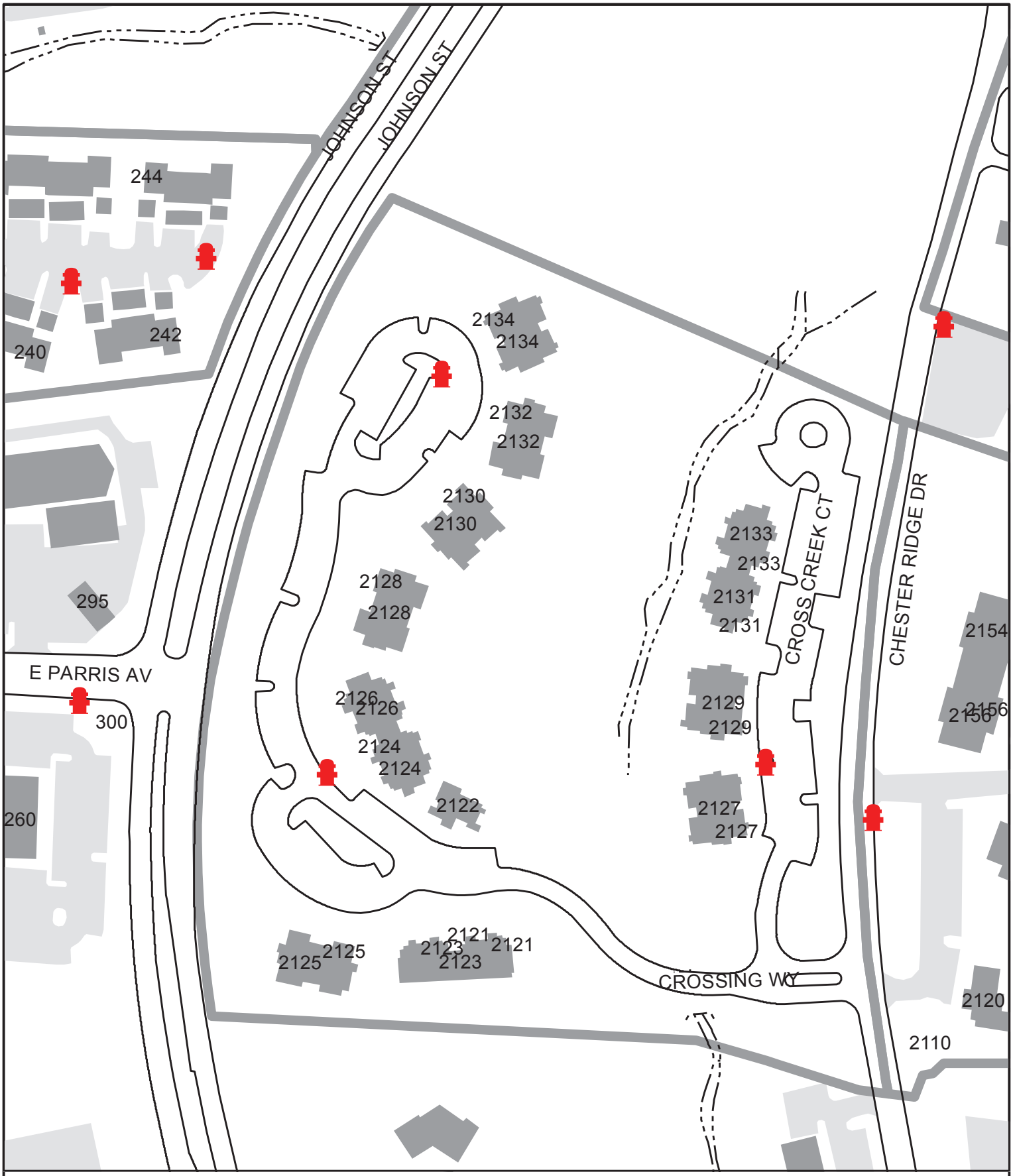

The Crossing Apartments

N

18-C

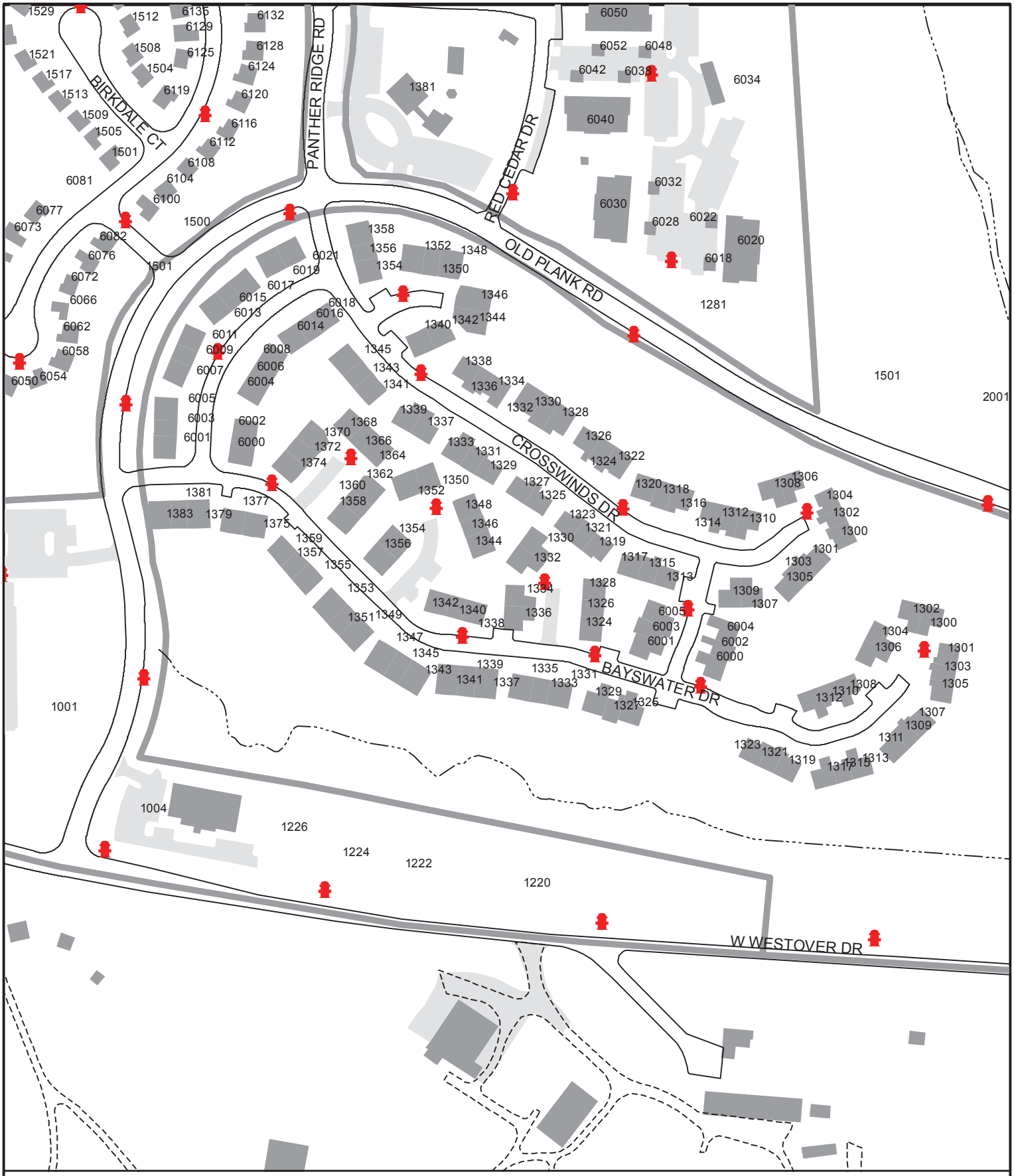

Crosswinds Townhomes

N

17-C

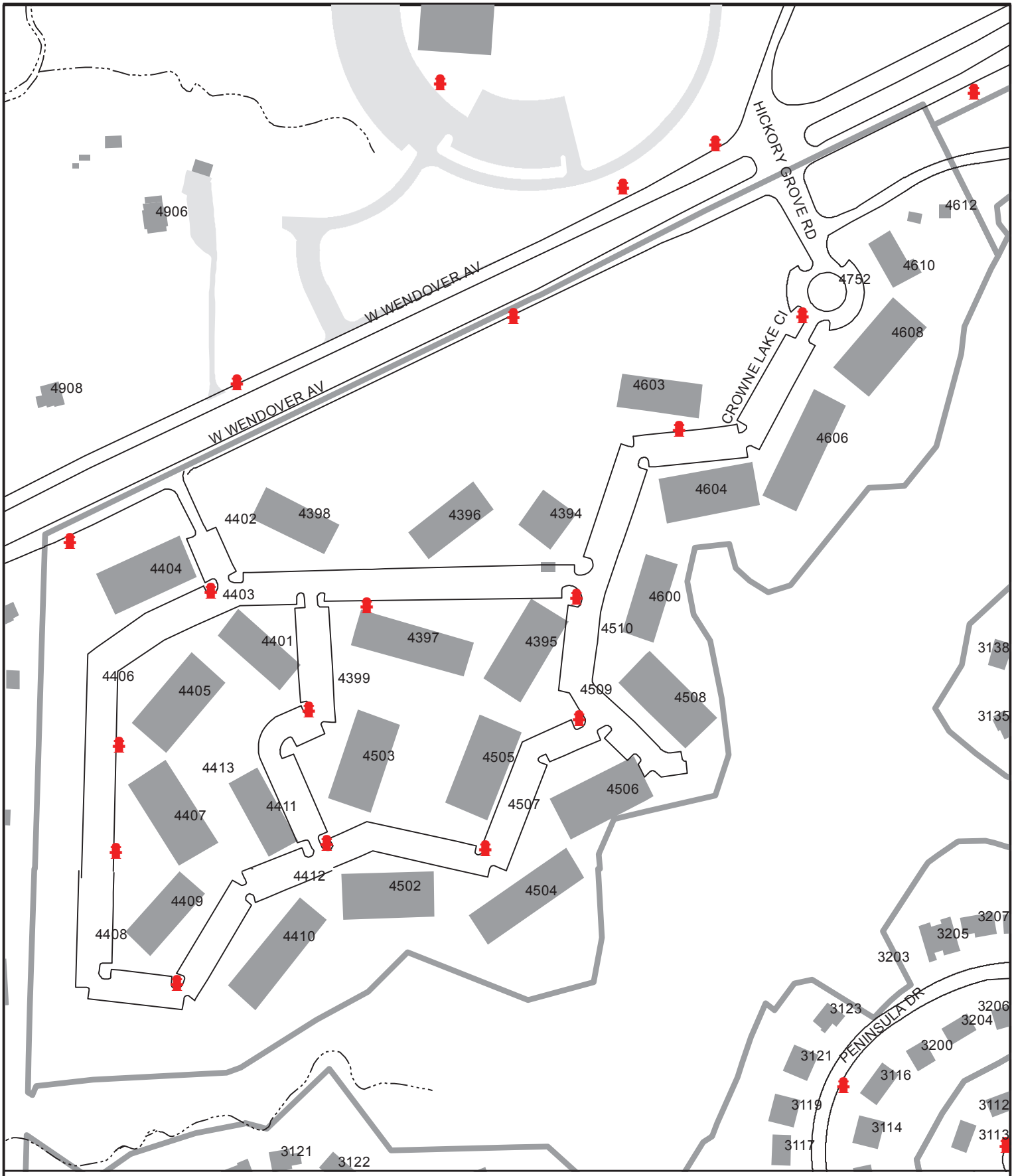

Crowne Lake Apartments

N

31-C

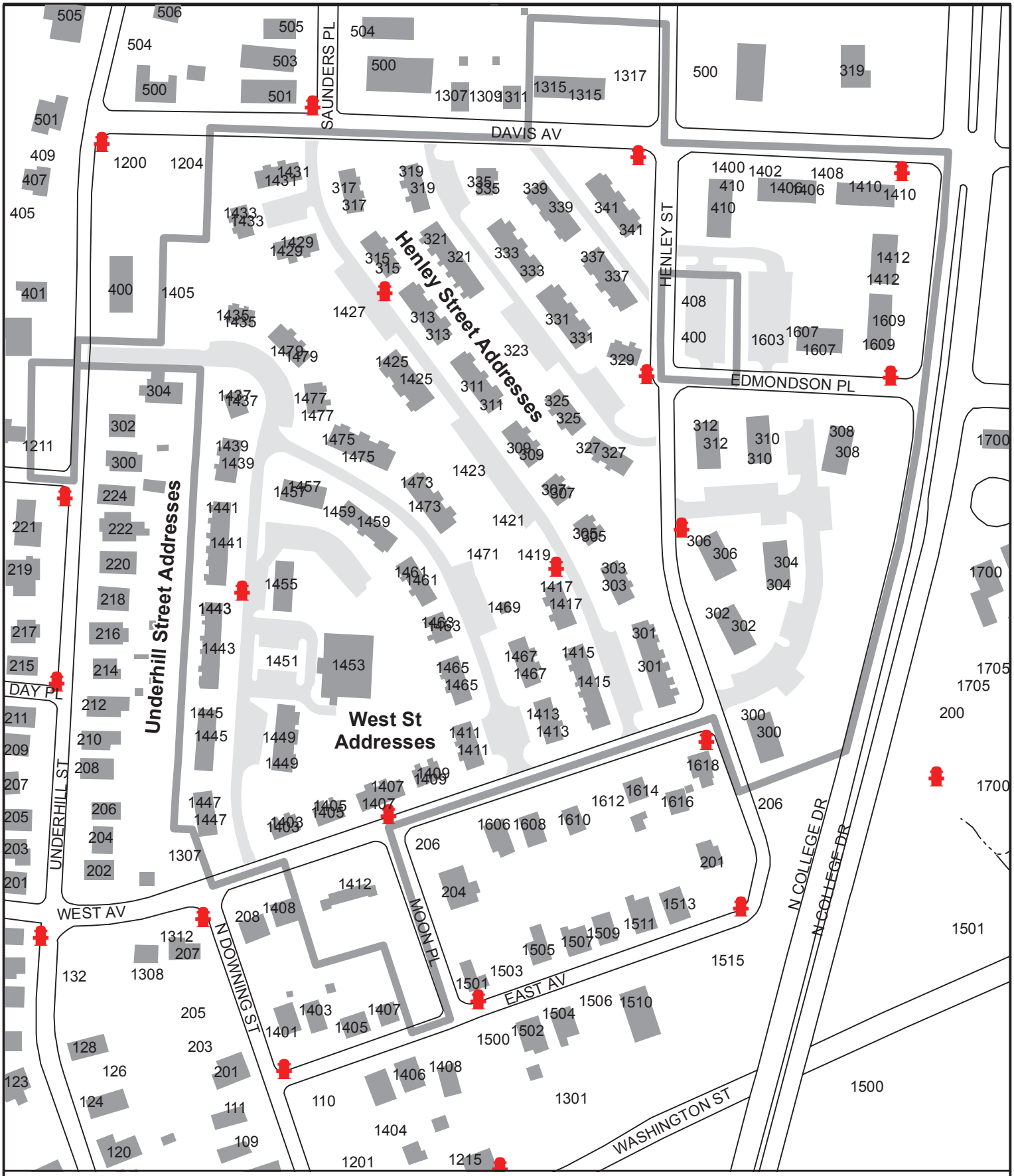

Daniel Brooks Apartments

N

13-D

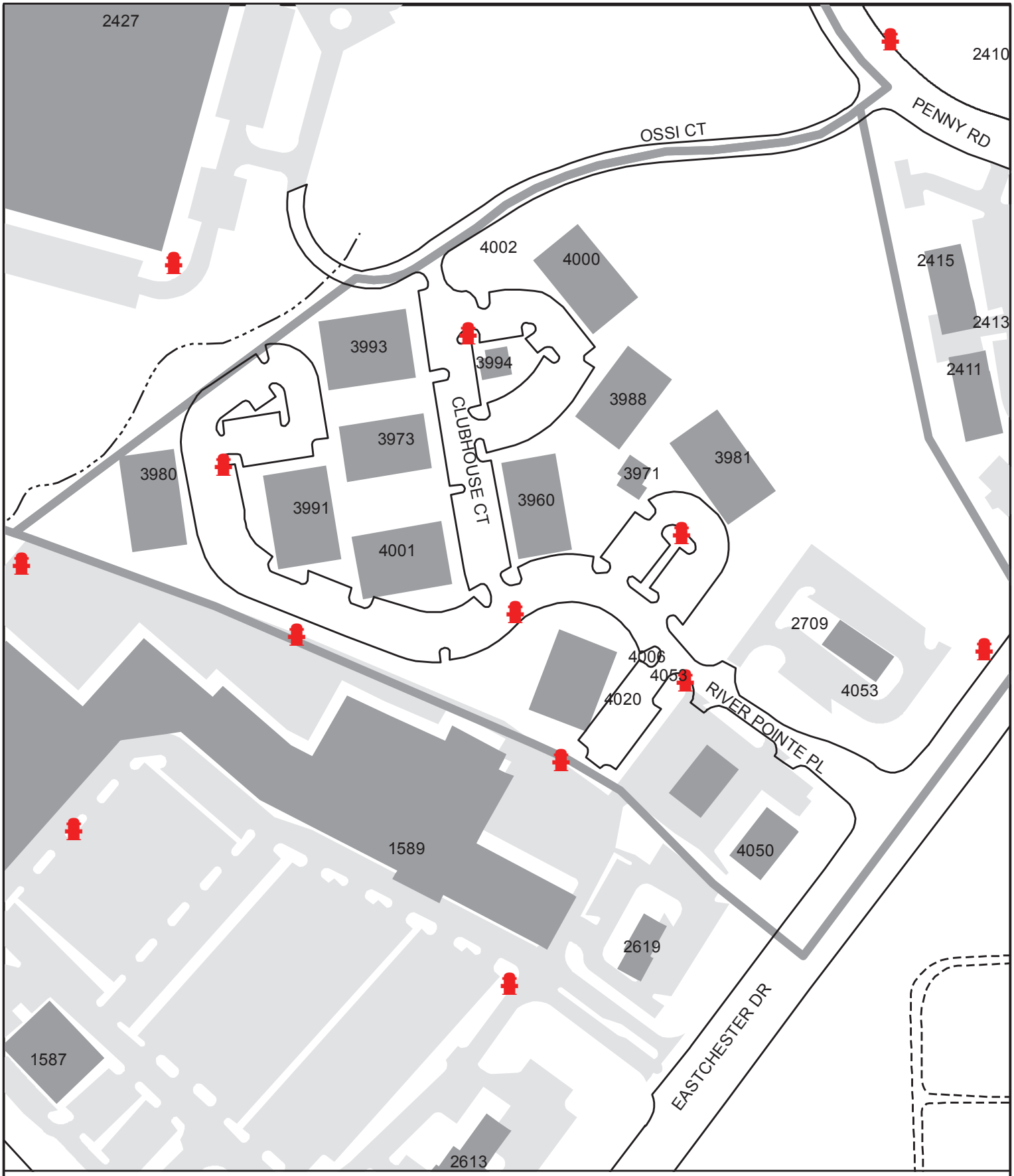

Deep River Pointe Apartments

N

25-A

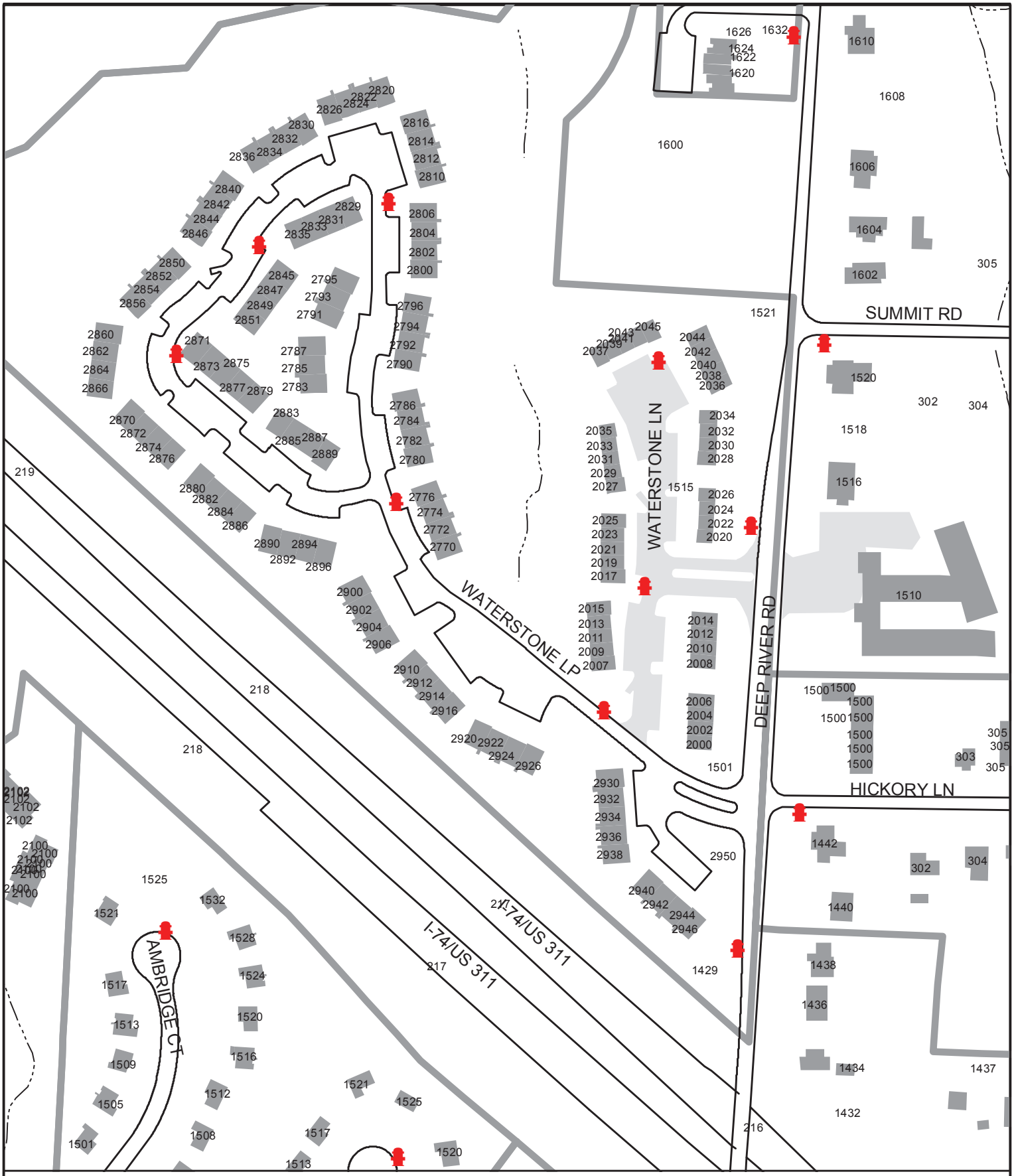
WATERSTONE LN
WATERSTONE LP
DEEP RIVER RD
SUMMIT RD
HICKORY LN
AMBRIDGE CT
I-74/US 311
I-74/US 311
1600
1608
1610
1606
1604
1602
305
1521
1520
302
304
1518
1516
1510
1515
1501
1500
303
1442
1440
1438
1436
1434
1437
1432
1429
1525
1532
1528
1524
1520
1517
1513
1509
1505
1512
1508
1501
1521
1525
1517
1513
1520
219
218
218
217
216
2950
2946
2944
2942
2940
2938
2936
2934
2932
2930
2926
2924
2922
2920
2916
2914
2912
2910
2906
2904
2902
2900
2896
2894
2892
2890
2886
2884
2882
2880
2876
2874
2872
2870
2866
2864
2862
2860
2856
2854
2852
2850
2846
2844
2842
2840
2836
2834
2832
2830
2826
2824
2822
2820
2816
2814
2812
2810
2806
2804
2802
2800
2796
2794
2792
2790
2786
2784
2782
2780
2776
2774
2772
2770
2102
2100
1626
1632
1624
1622
1620
2045
2043
2041
2039
2037
2044
2042
2040
2038
2036
2035
2033
2031
2029
2027
2034
2032
2030
2028
2026
2024
2022
2020
2025
2023
2021
2019
2017
2015
2013
2011
2009
2007
2014
2012
2010
2008
2006
2004
2002
2000
1500
1500
1500
1500
1500
1500
1500
1500
305
305
305
2871
2873
2875
2877
2879
2845
2847
2849
2851
2829
2831
2833
2835
2795
2793
2791
2787
2785
2783
2883
2885
2887
2889
2880
2882
2884
2886
2890
2892
2894
2896
2900
2902
2904
2906
2910
2912
2914
2916
2920
2922
2924
2926
2930
2932
2934
2936
2938
2940
2942
2944
2946
2950
2100
2100
2100
2100
2100
2100
2100
2100
2102
2102
2102

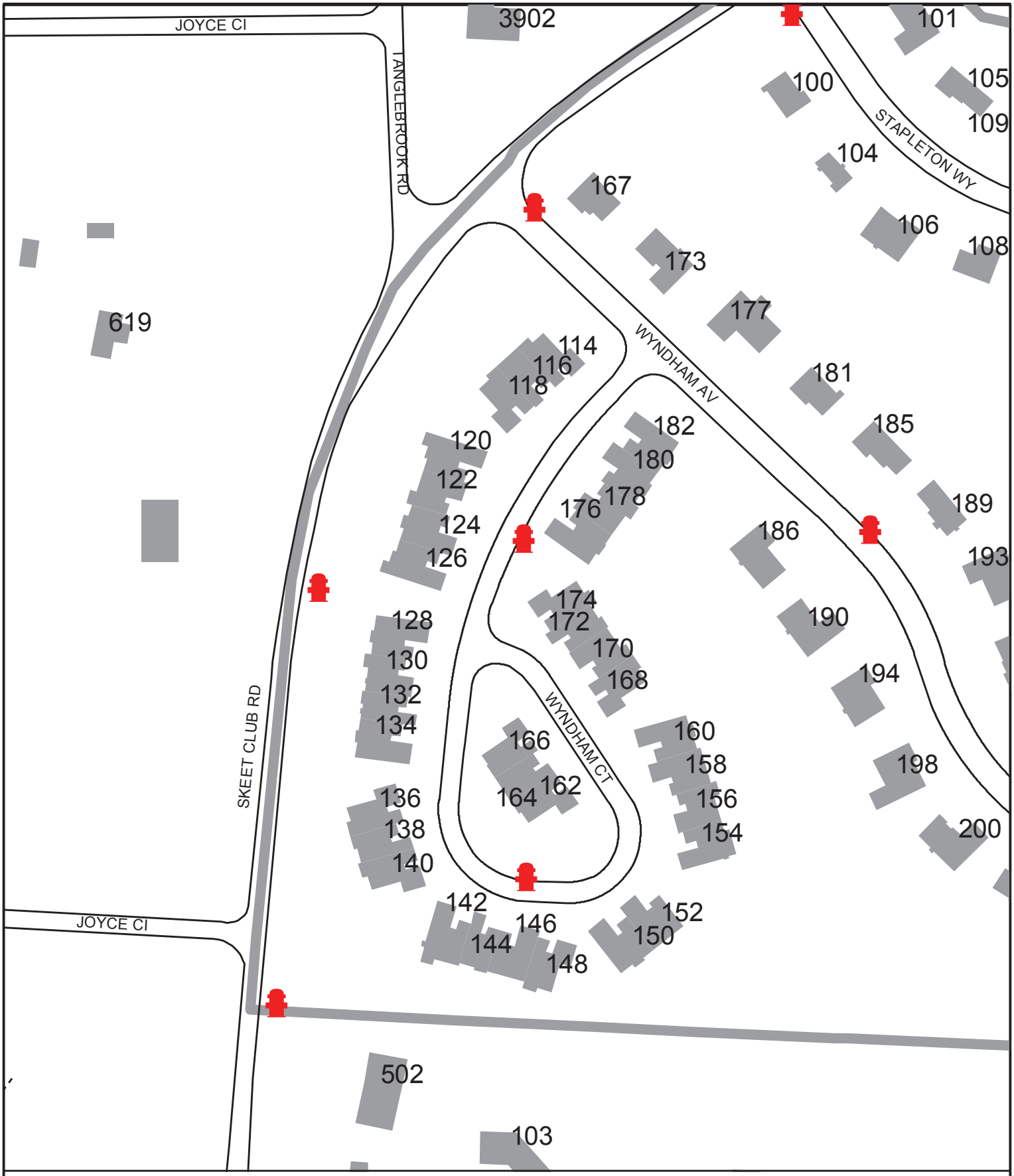

Deerfield Townhomes

N

23-C

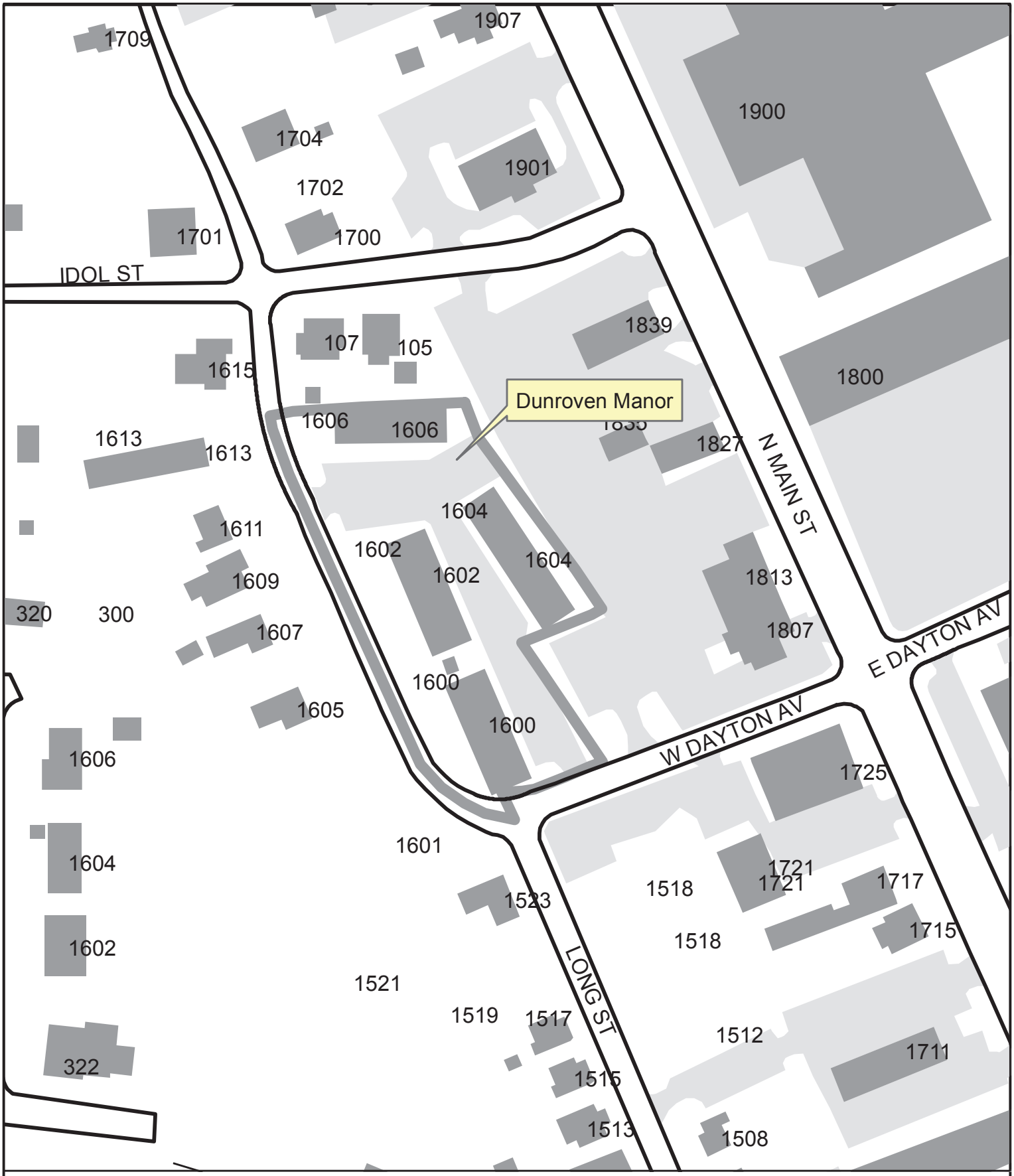

Dunroven Manor Apartments

N

12-B

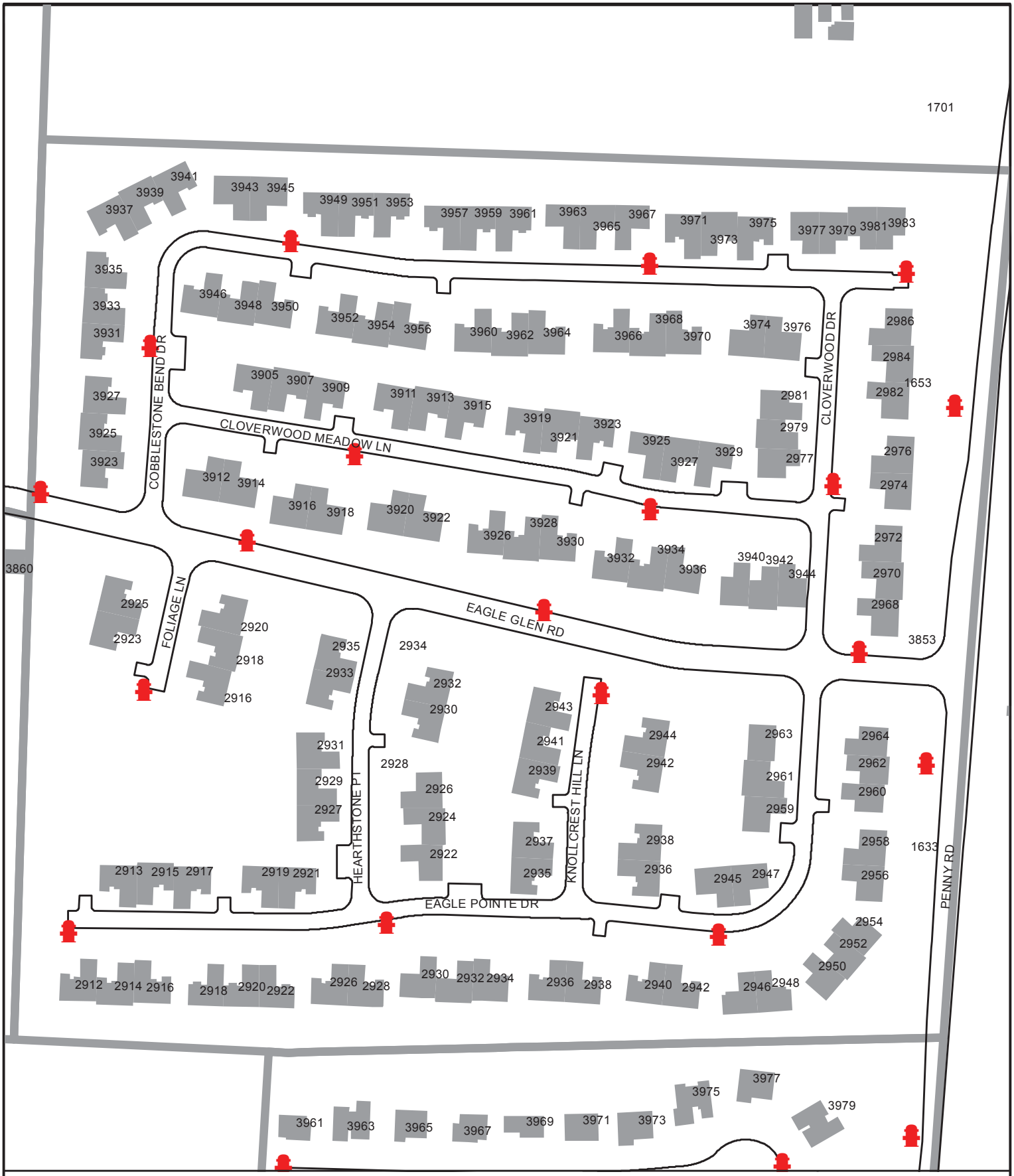

Eagle Glen Townhomes

N

25-D

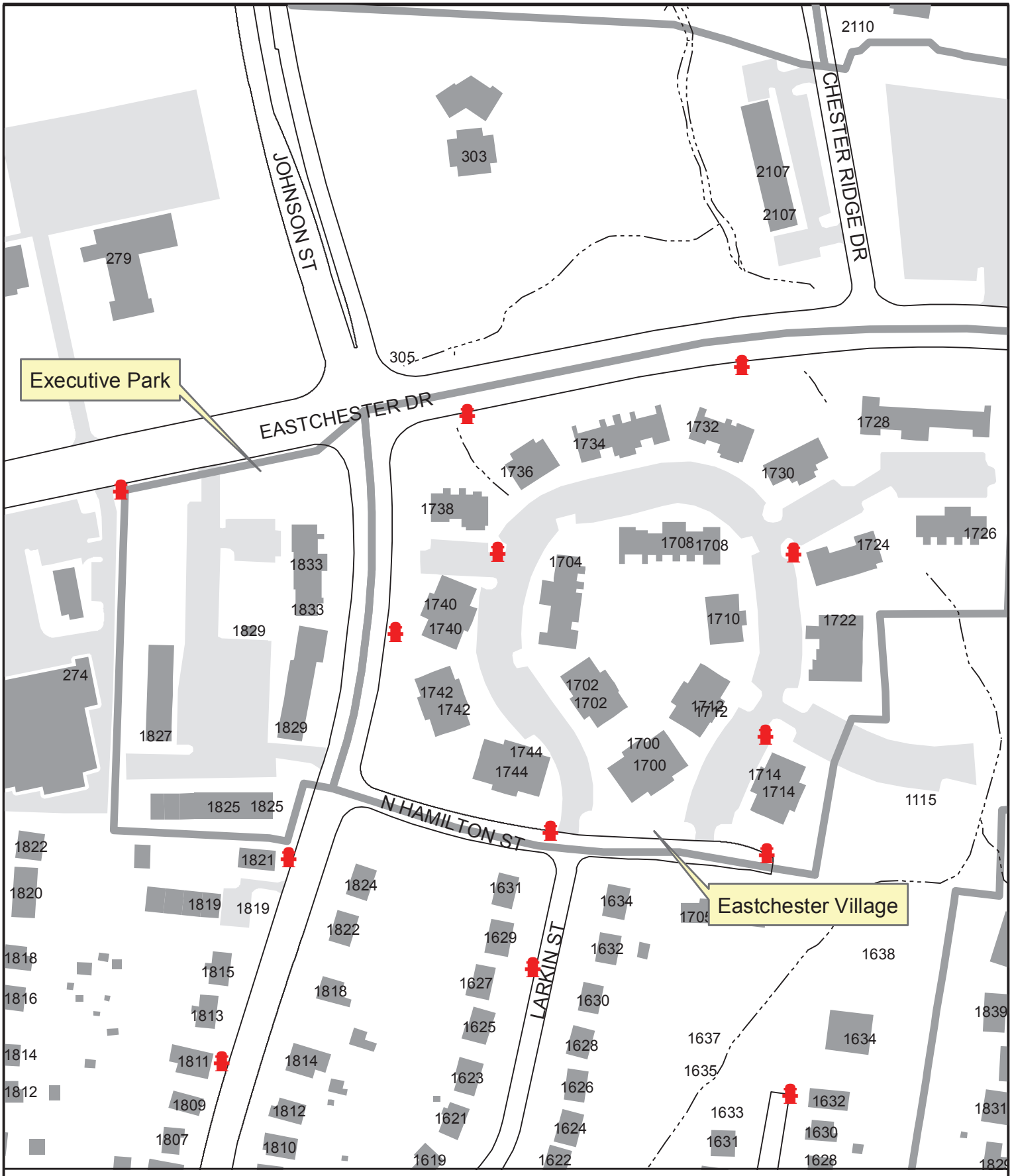

Eastchester Village & Executive Park Condominiums

N

12-B

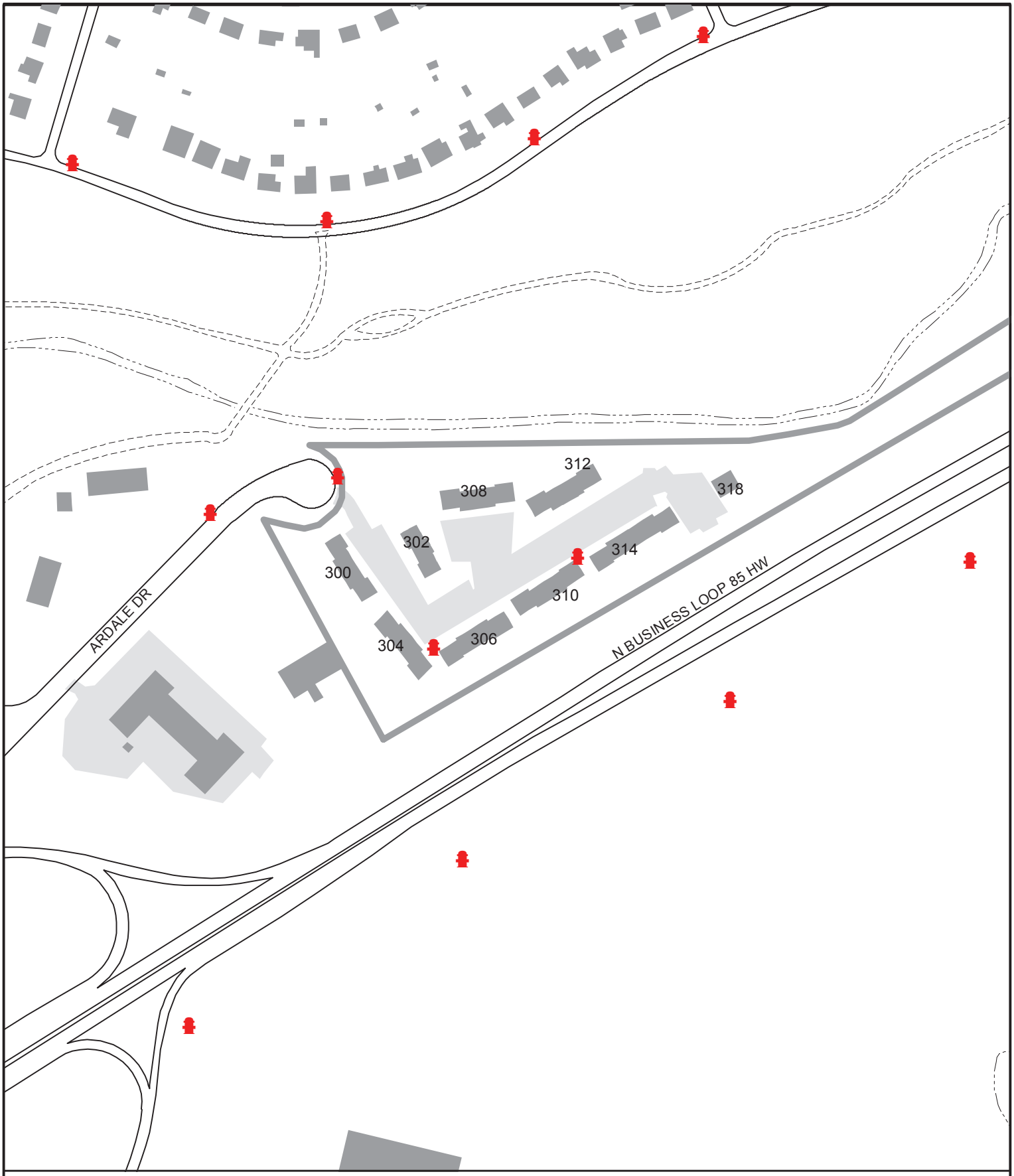

East Gate Village Condominiums

N

8-C

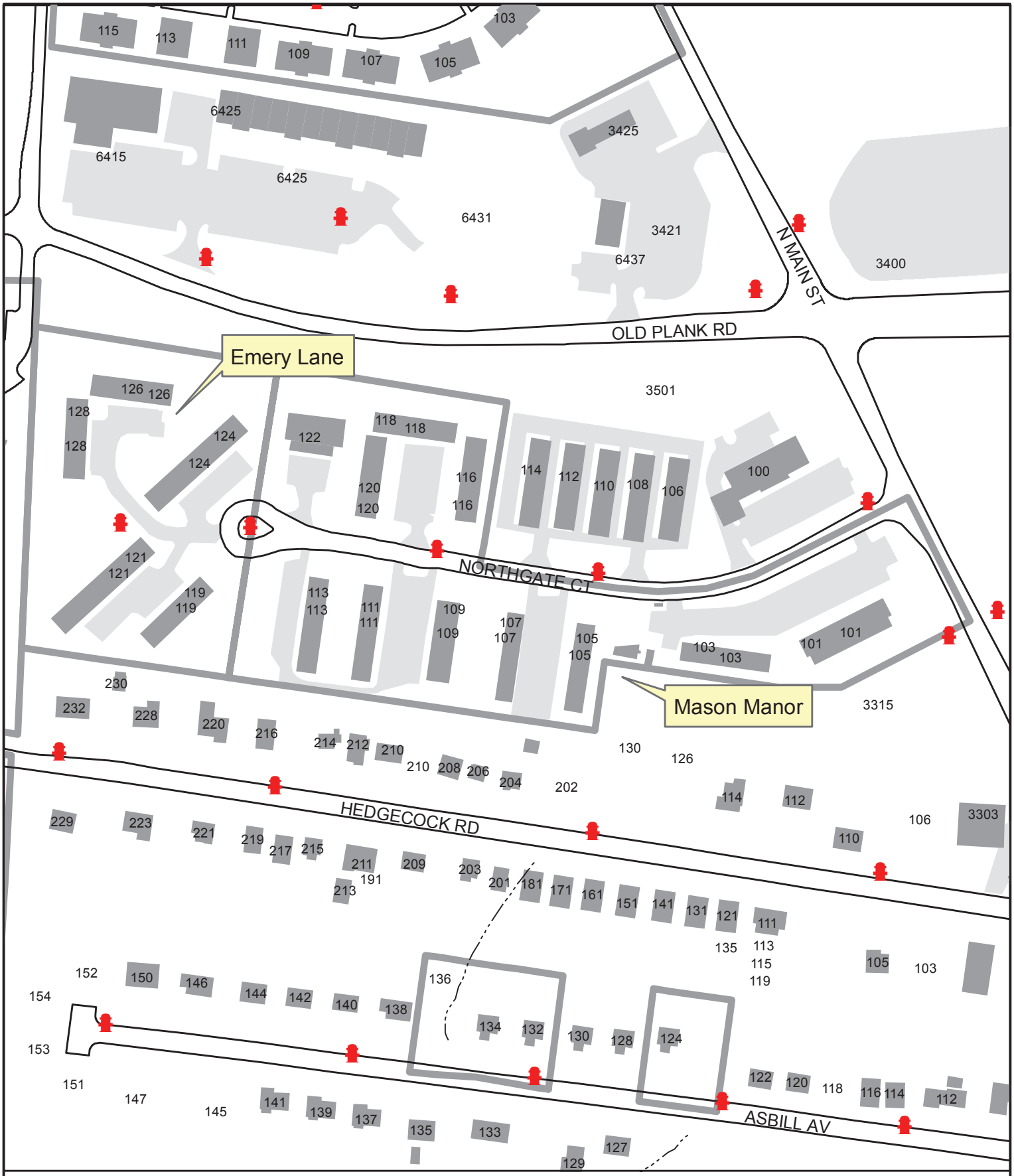

Emery Lane & Mason Manor Apartments

17-B

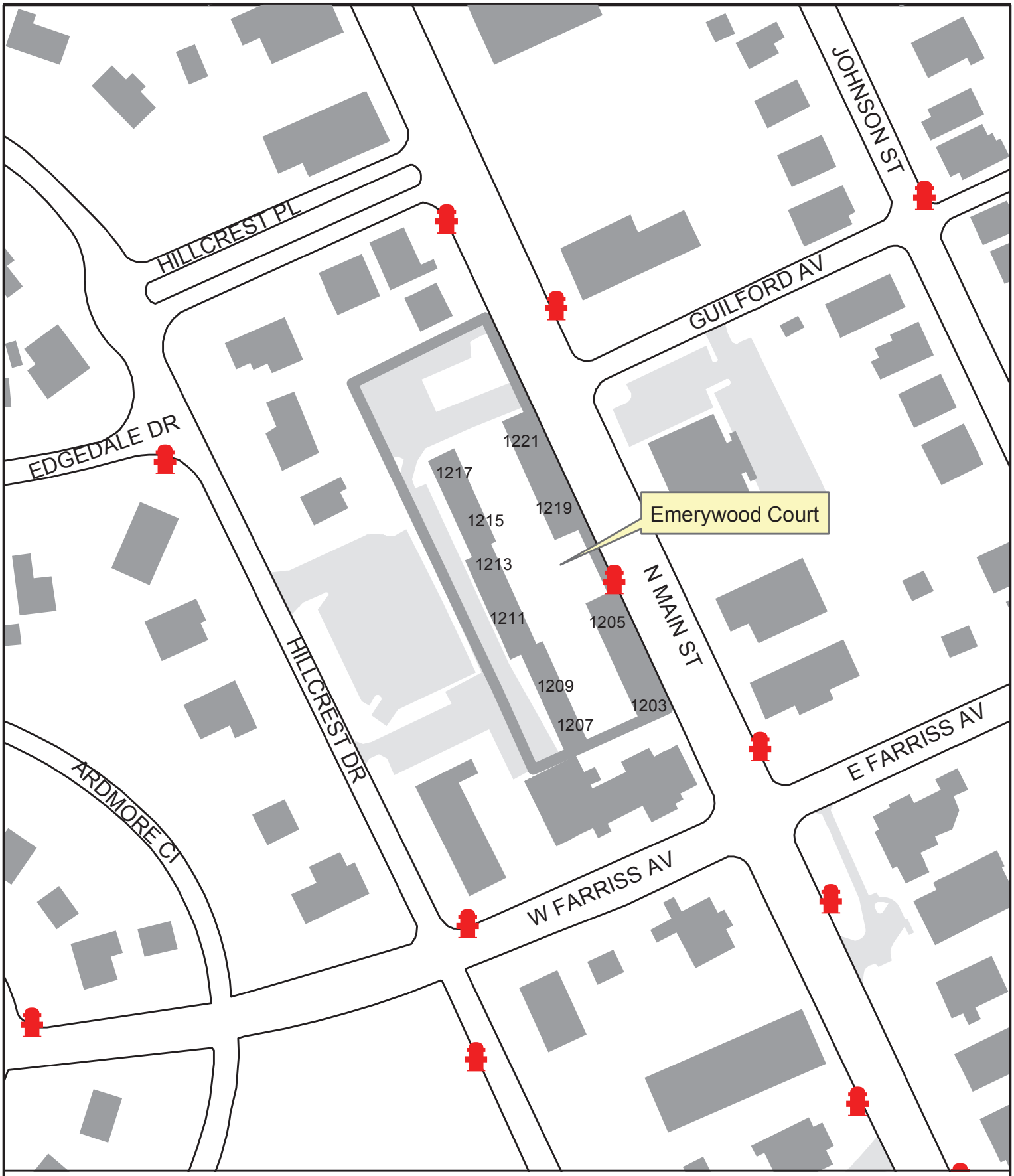

Emerywood Court Condo's

N

12-D

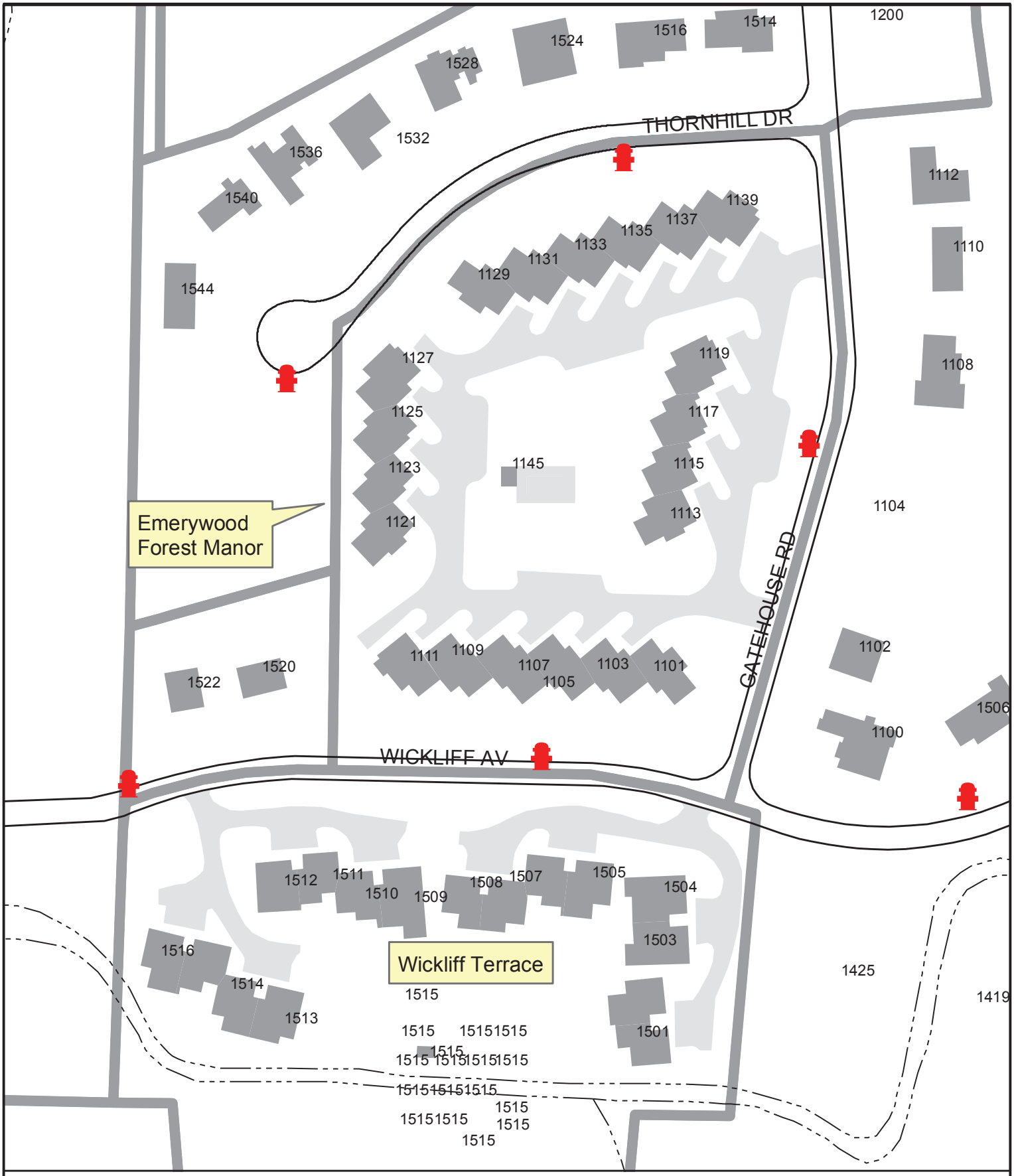

Emerywood Forest Manor & Wickliff Terrace Condo's

N

12-C

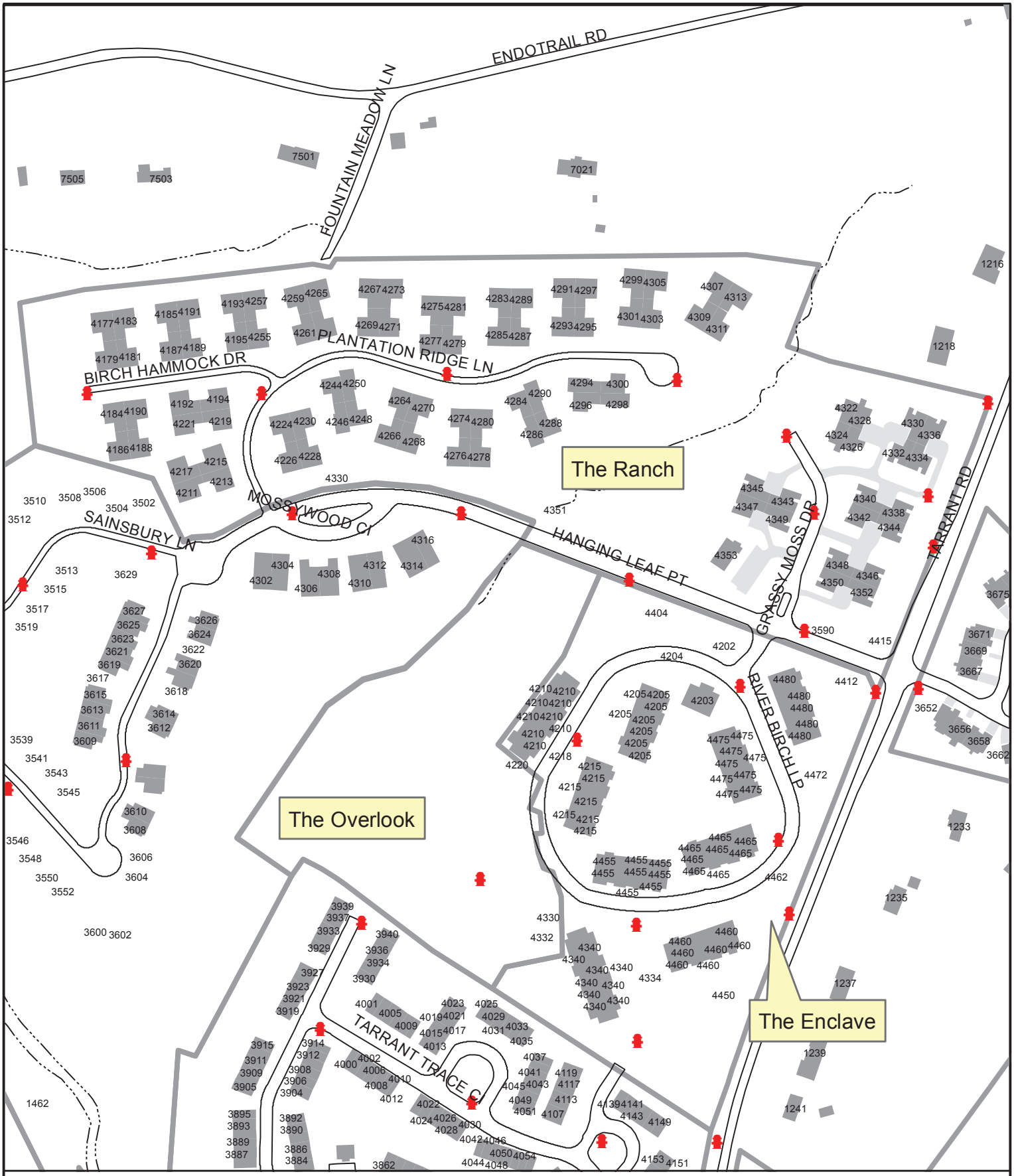

The Enclave Apartments and The Ranch Townhomes

N

31-C

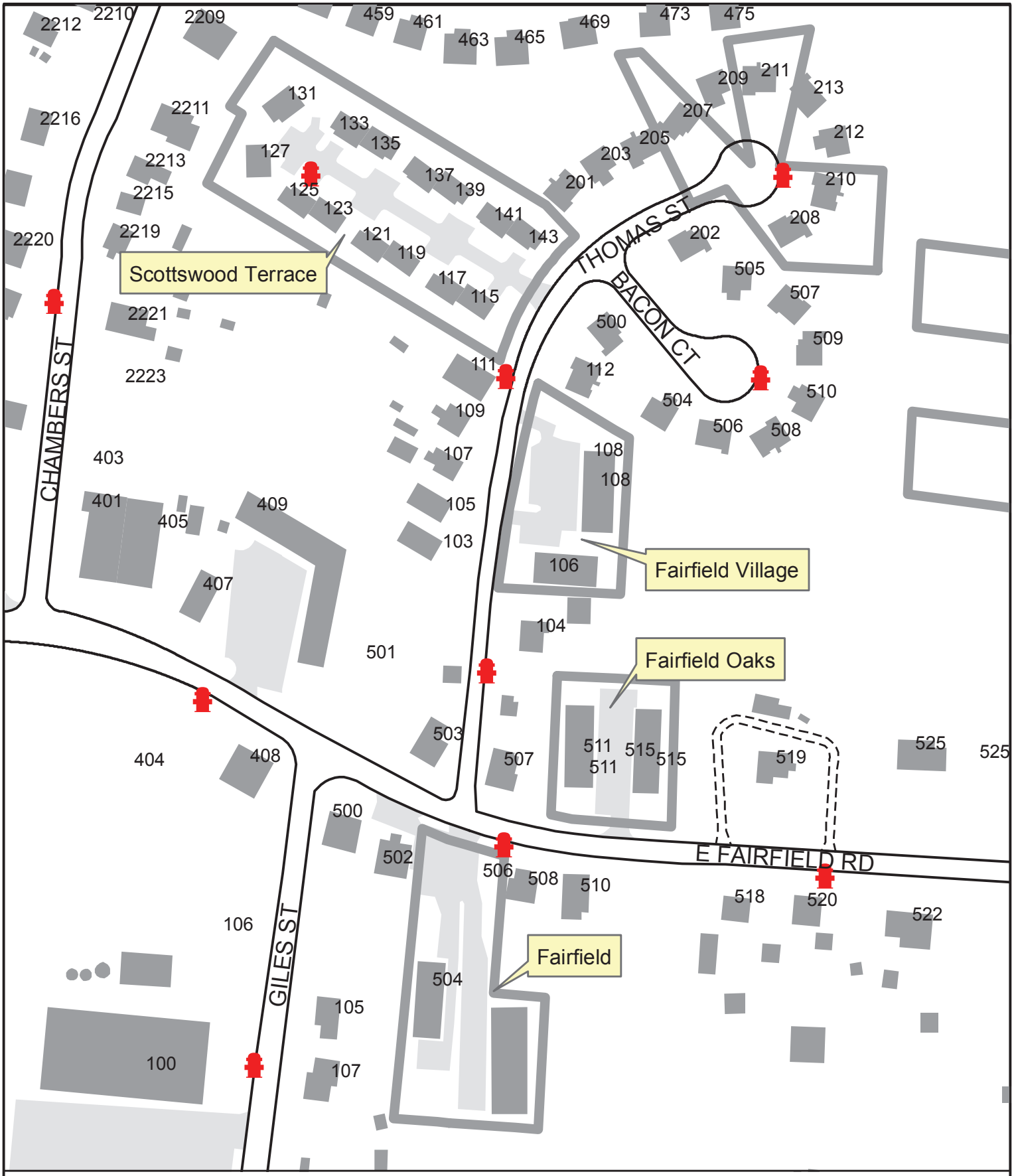

Fairfield, Fairfield Oaks, Fairfield Village Apartments & Scottswood Terrace Townhomes

N

3-B

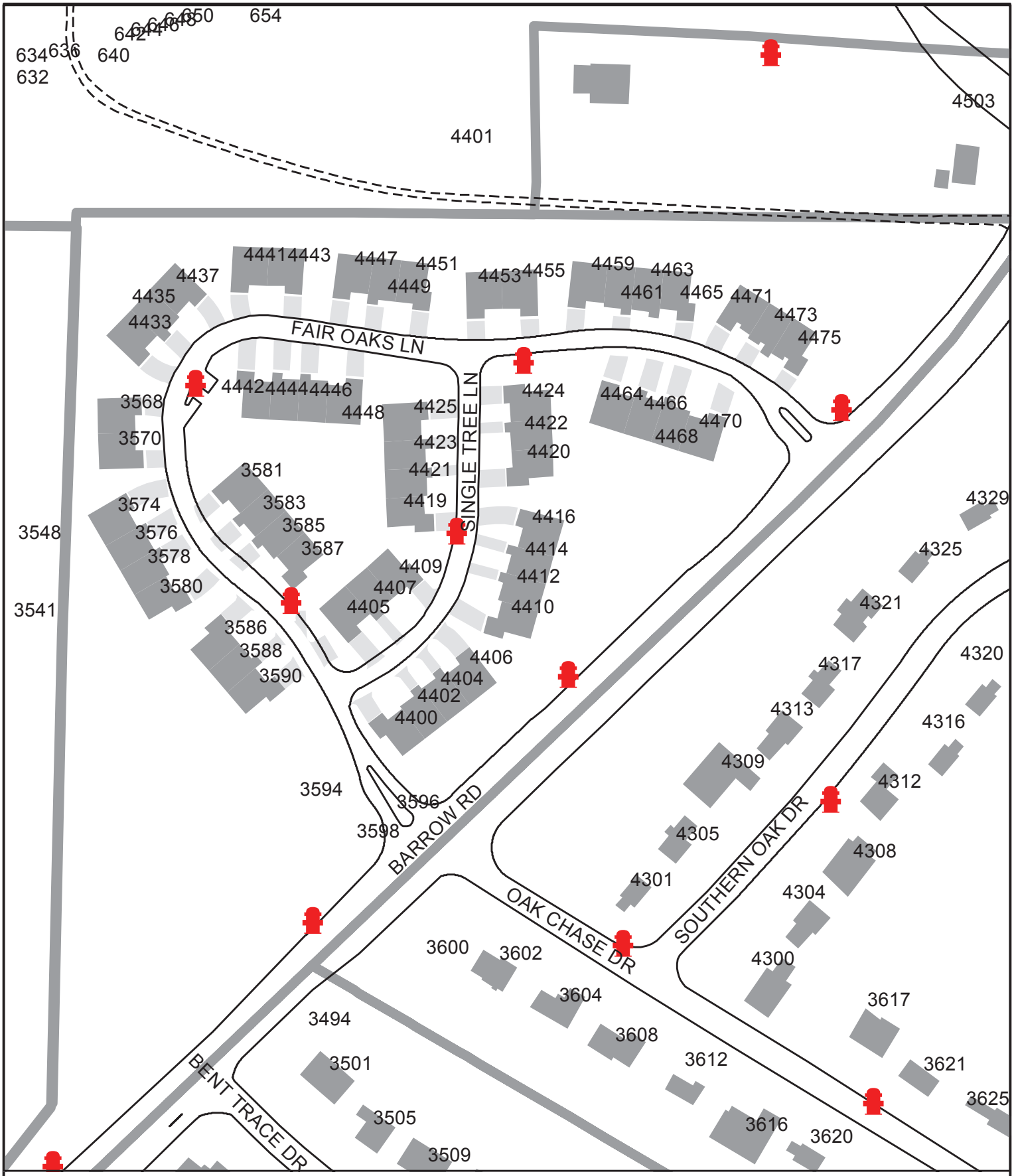

Fair Oaks Townhomes

N

29-D

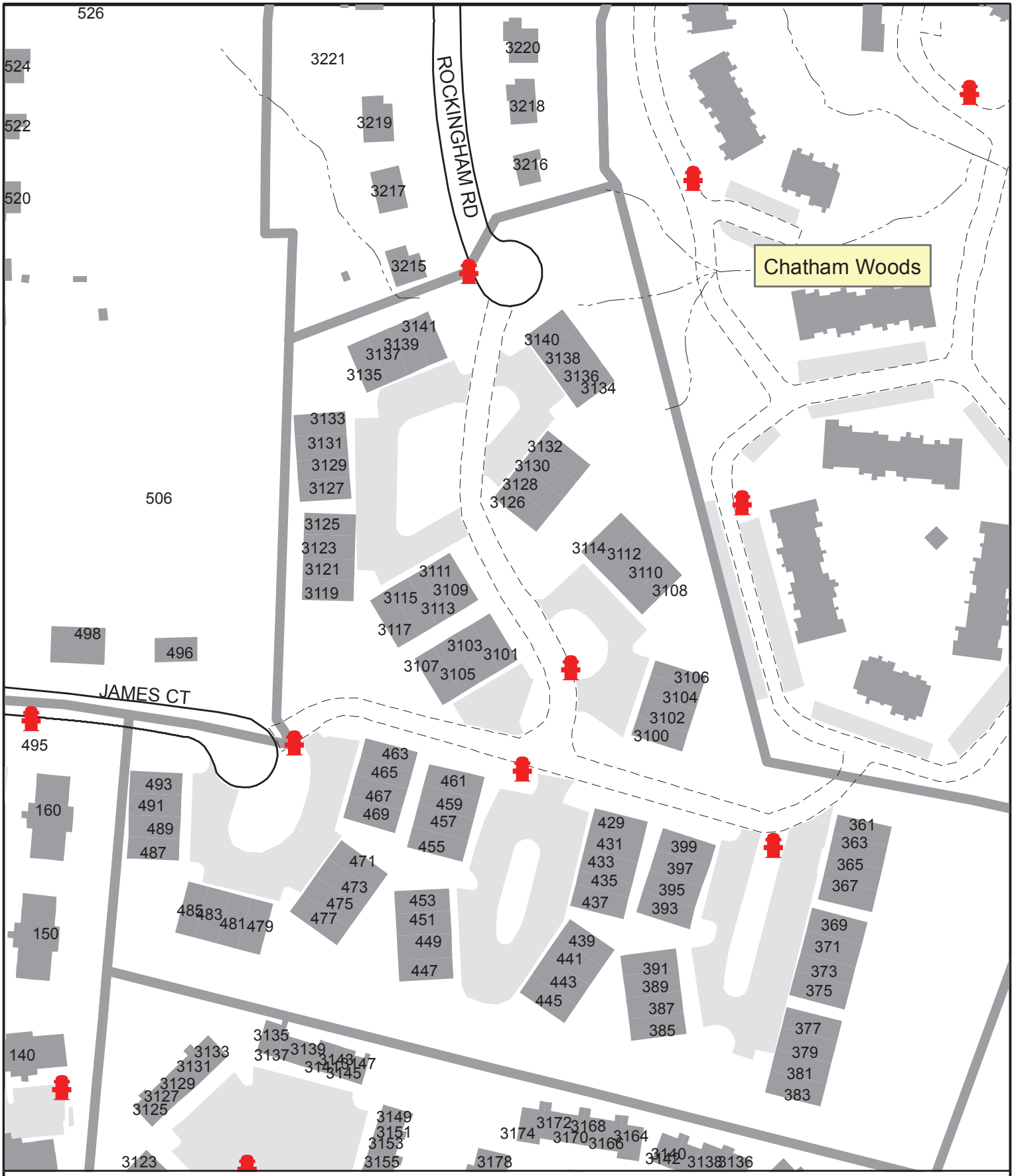

Foxcroft Townhomes

N

18-D

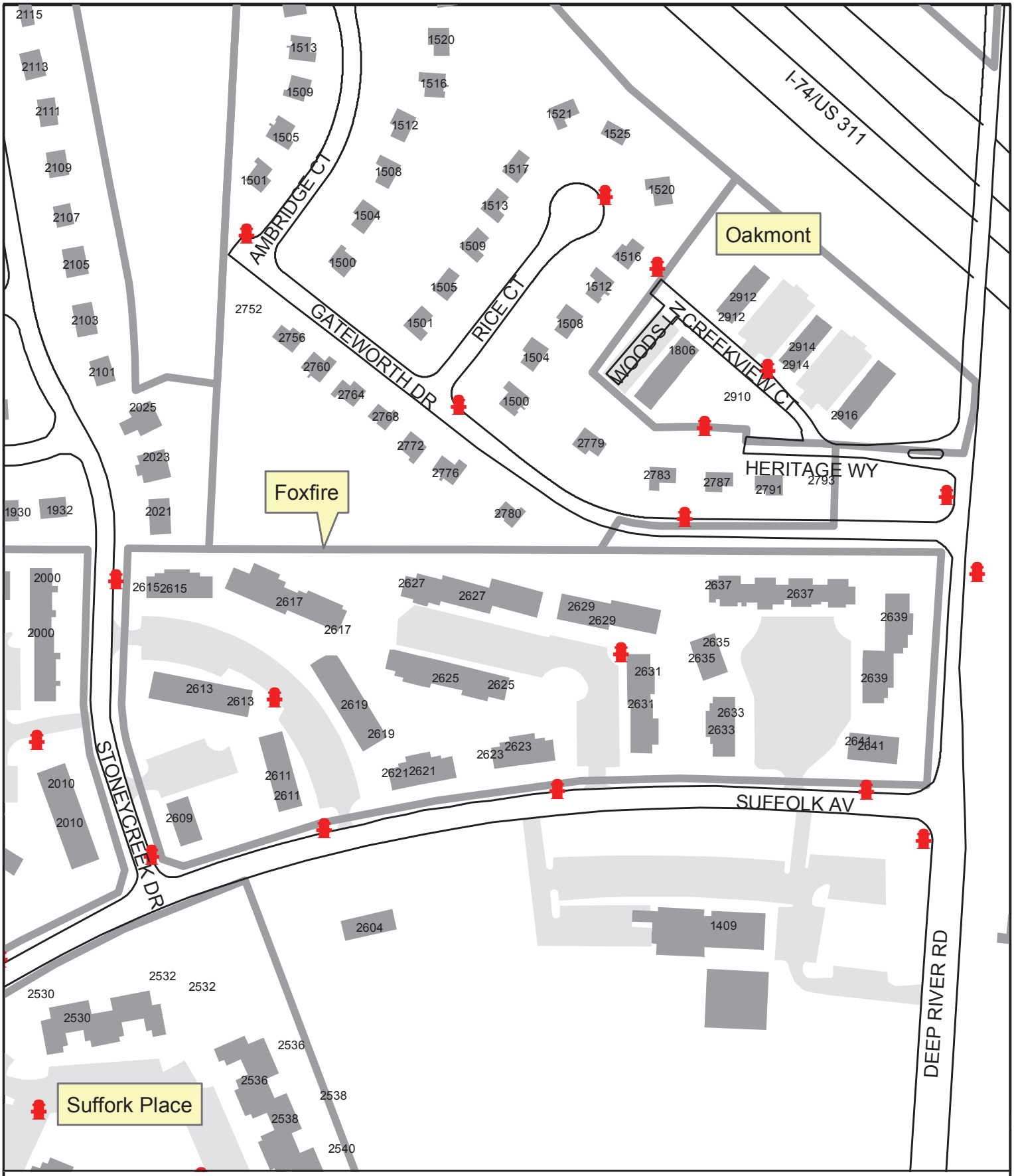

Foxfire Apartments

N

13-B

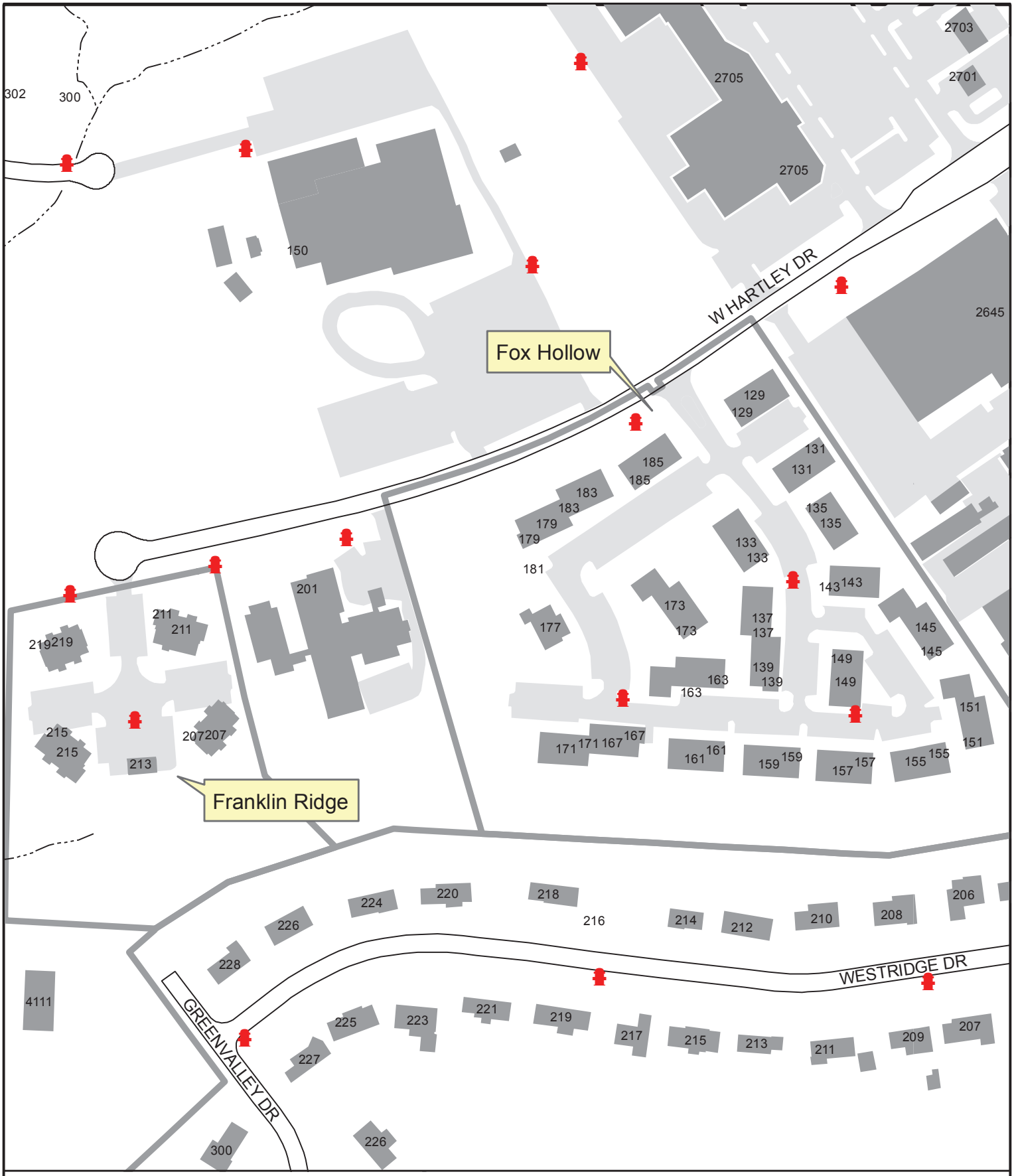

Fox Hollow & Franklin Ridge Apartments

N

17-D

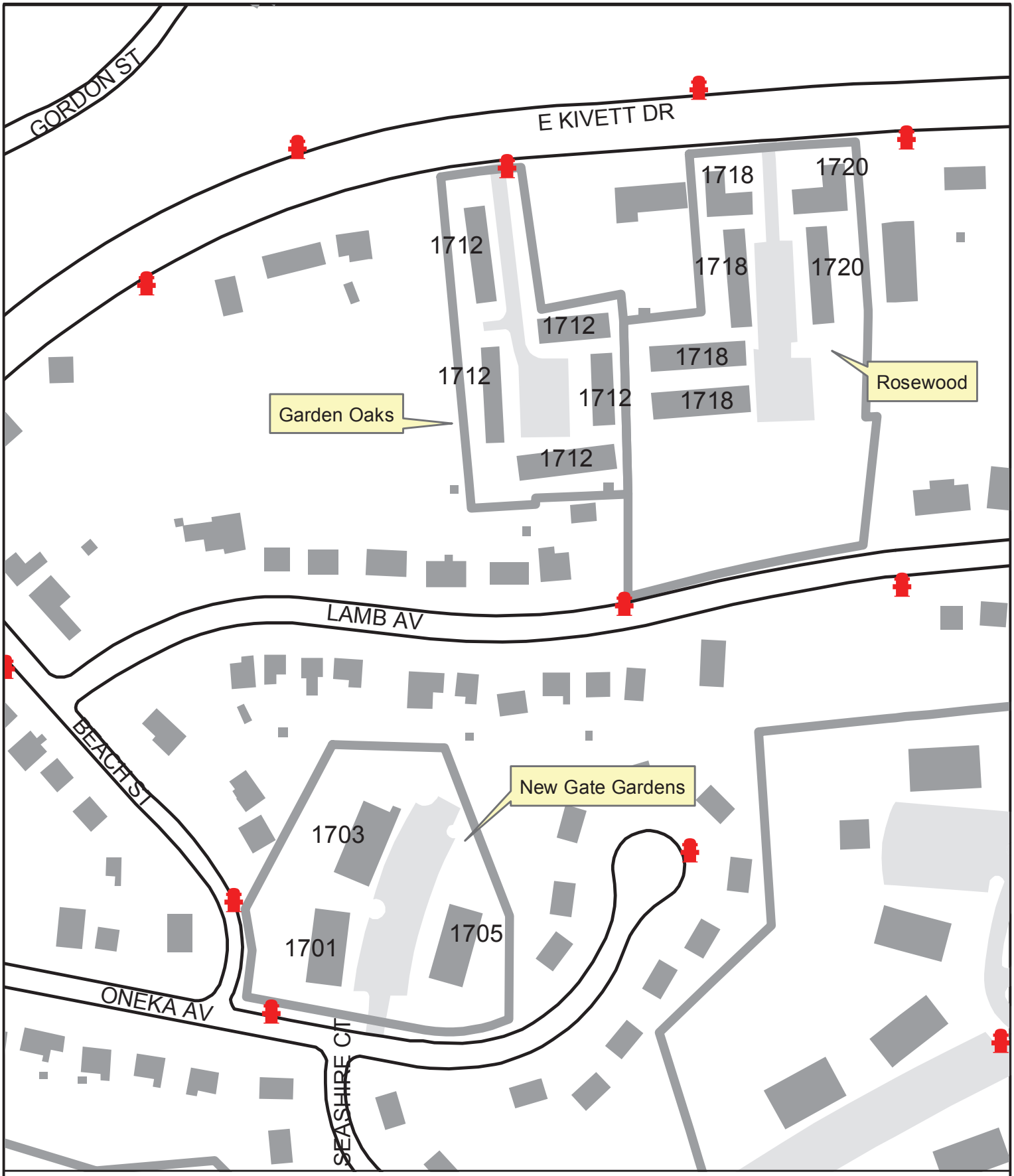

Garden Oaks, New Gate Gardens & Rosewood Apartments

N

13-D

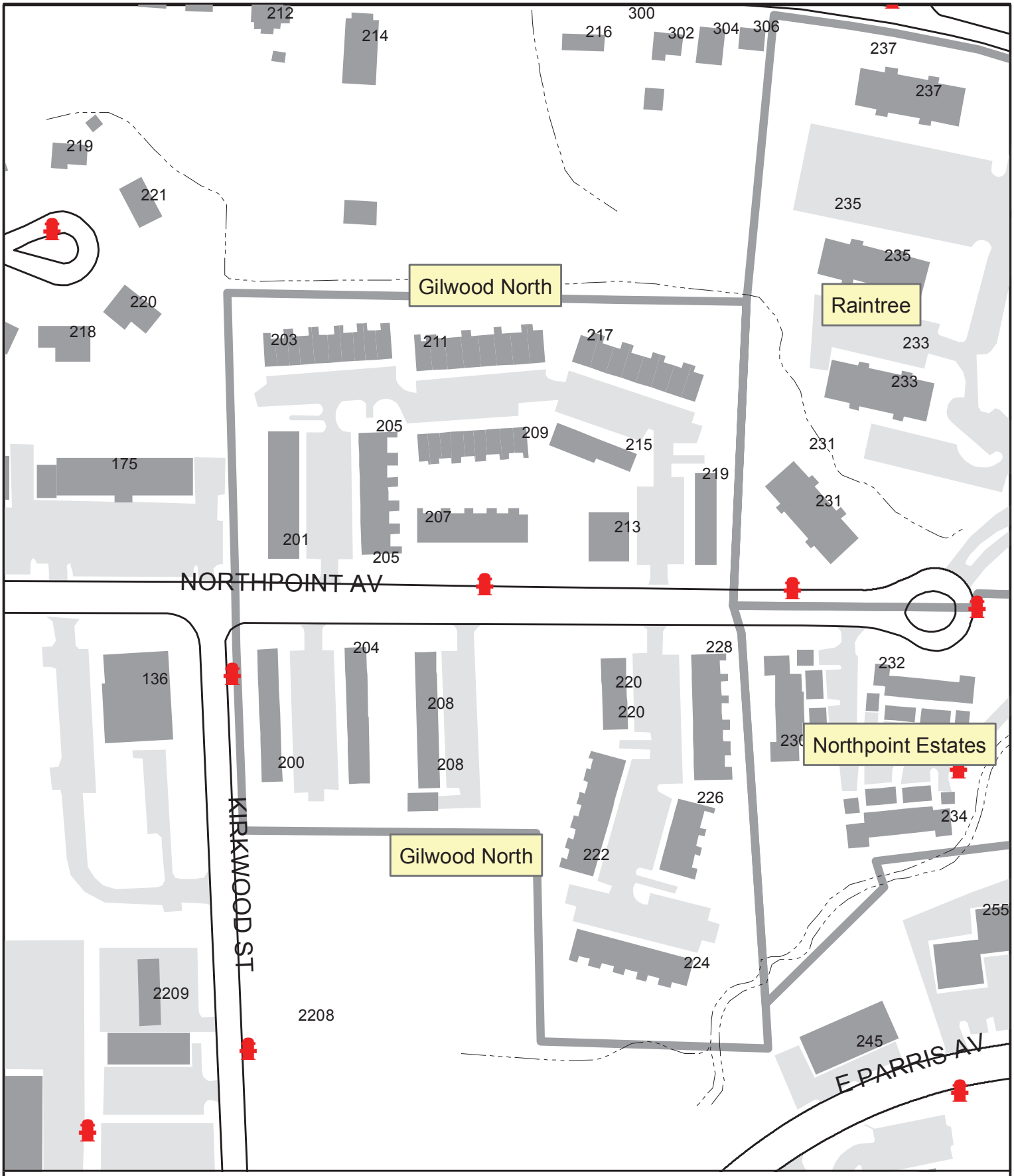

Gilwood North Apartments

N

18-C

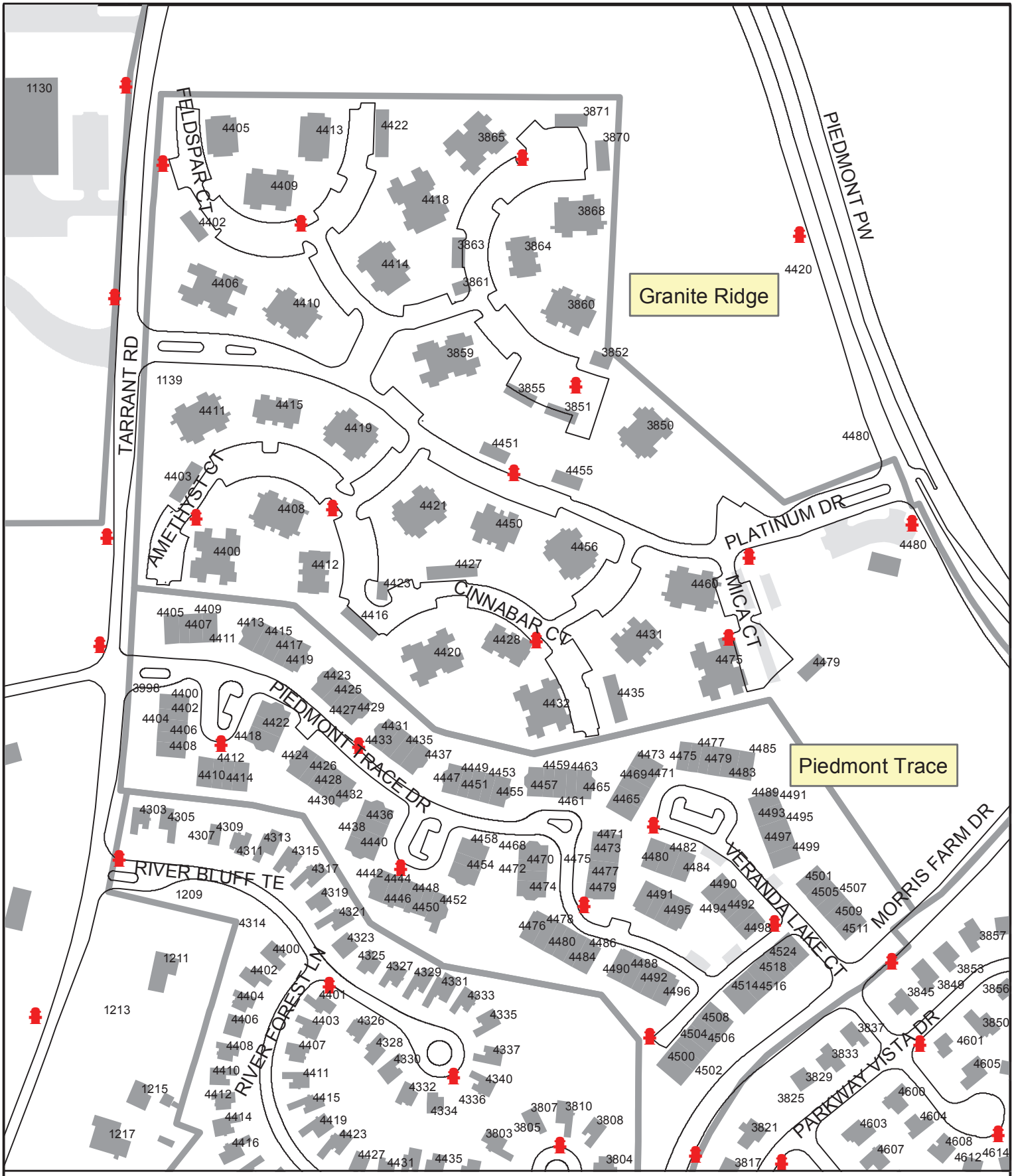

Granite Ridge Apartments & Piedmont Trace Townhomes

N

31-C

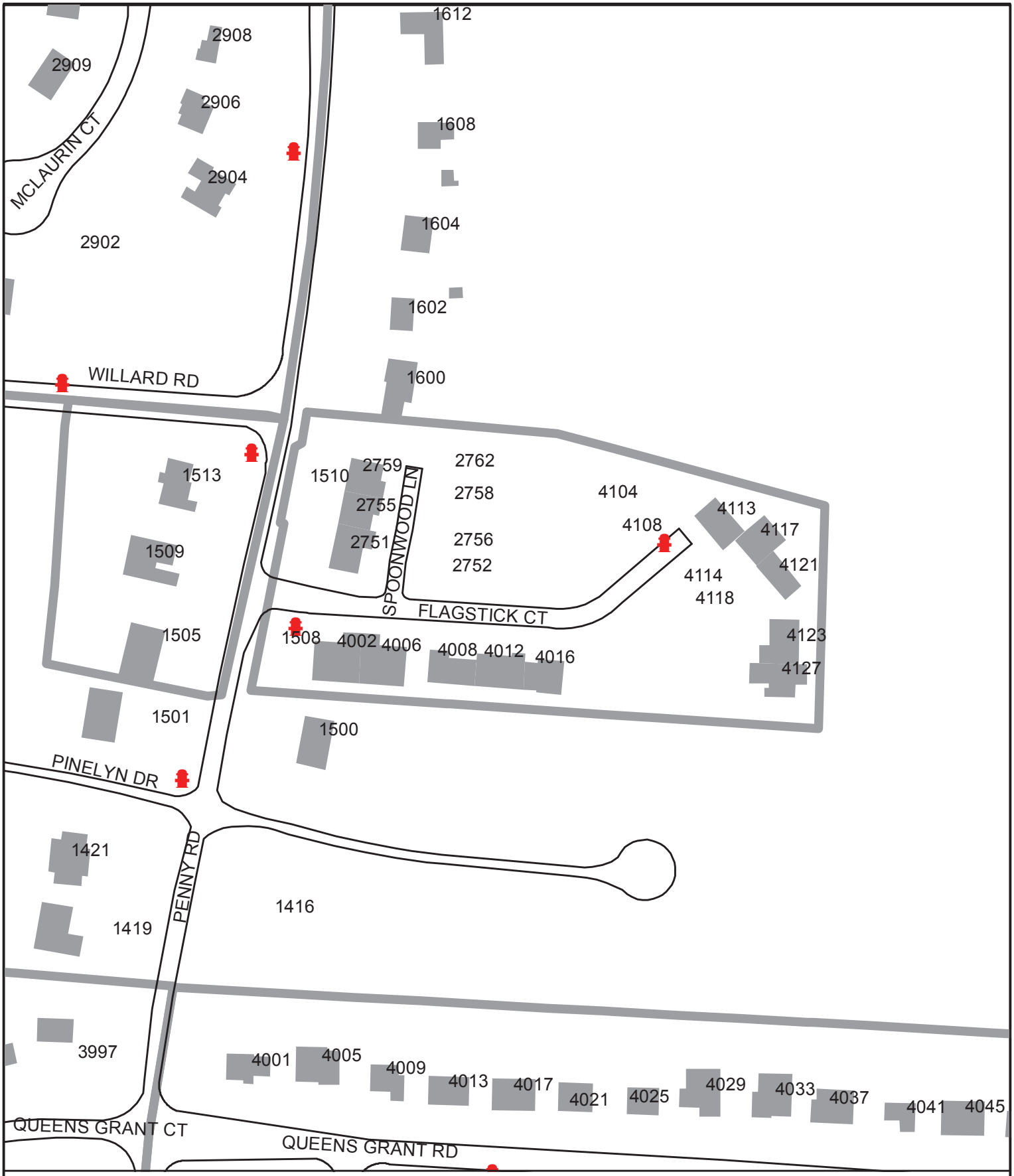

Greenside Townhomes

N

20-A

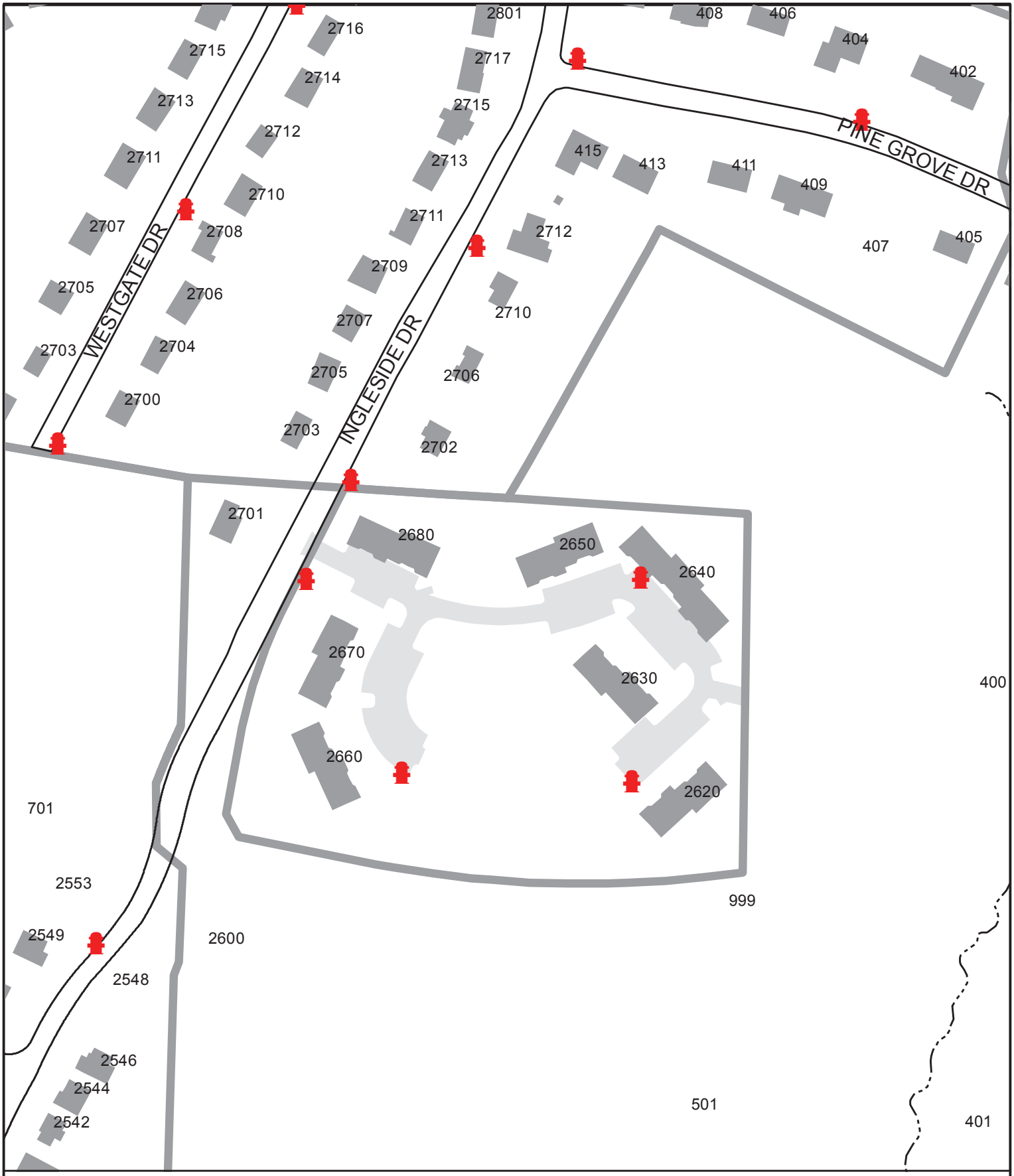

Hartley Square Condominiums

N

17-D

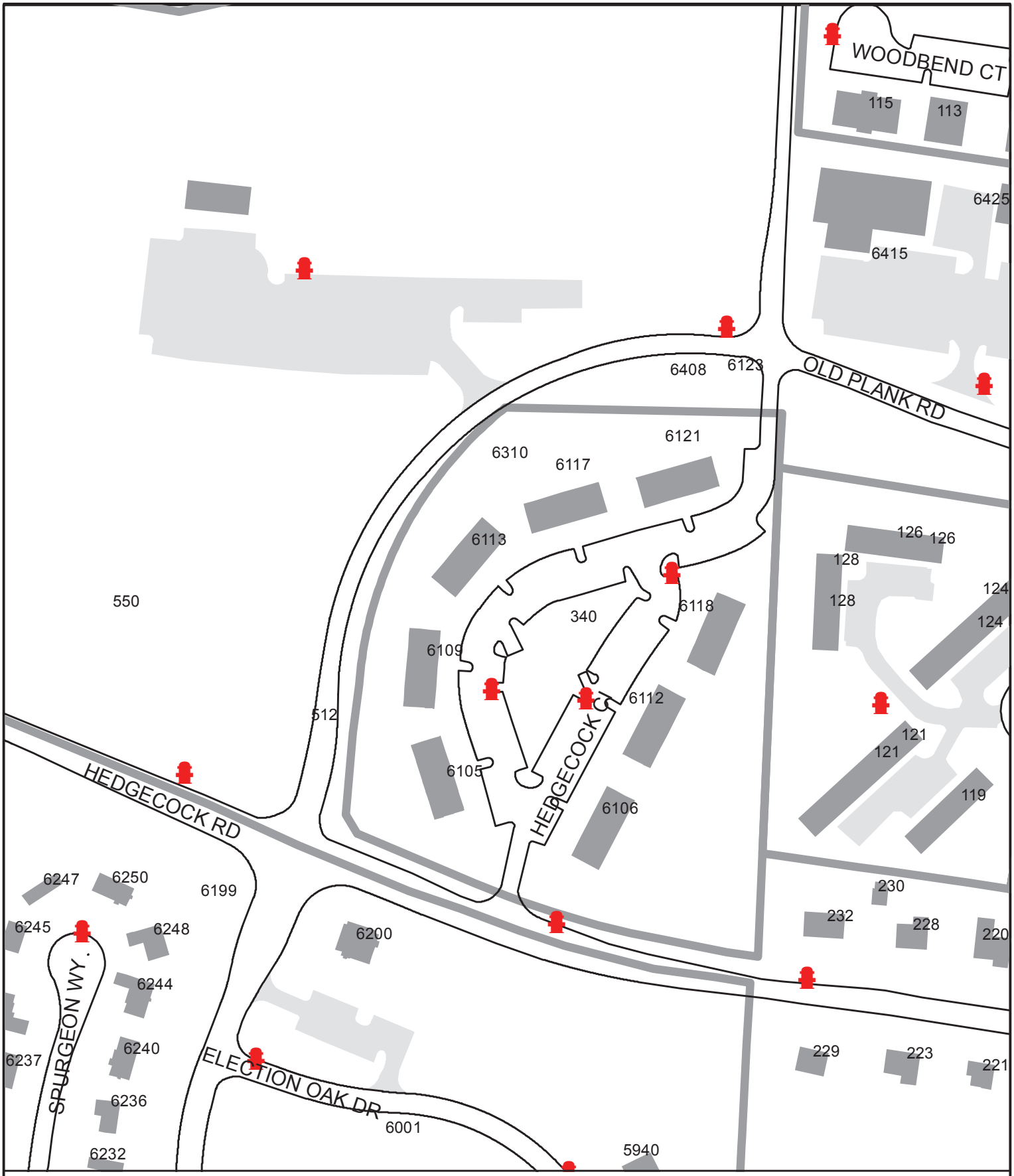

Hedgecock Place Condominiums

N

17-B

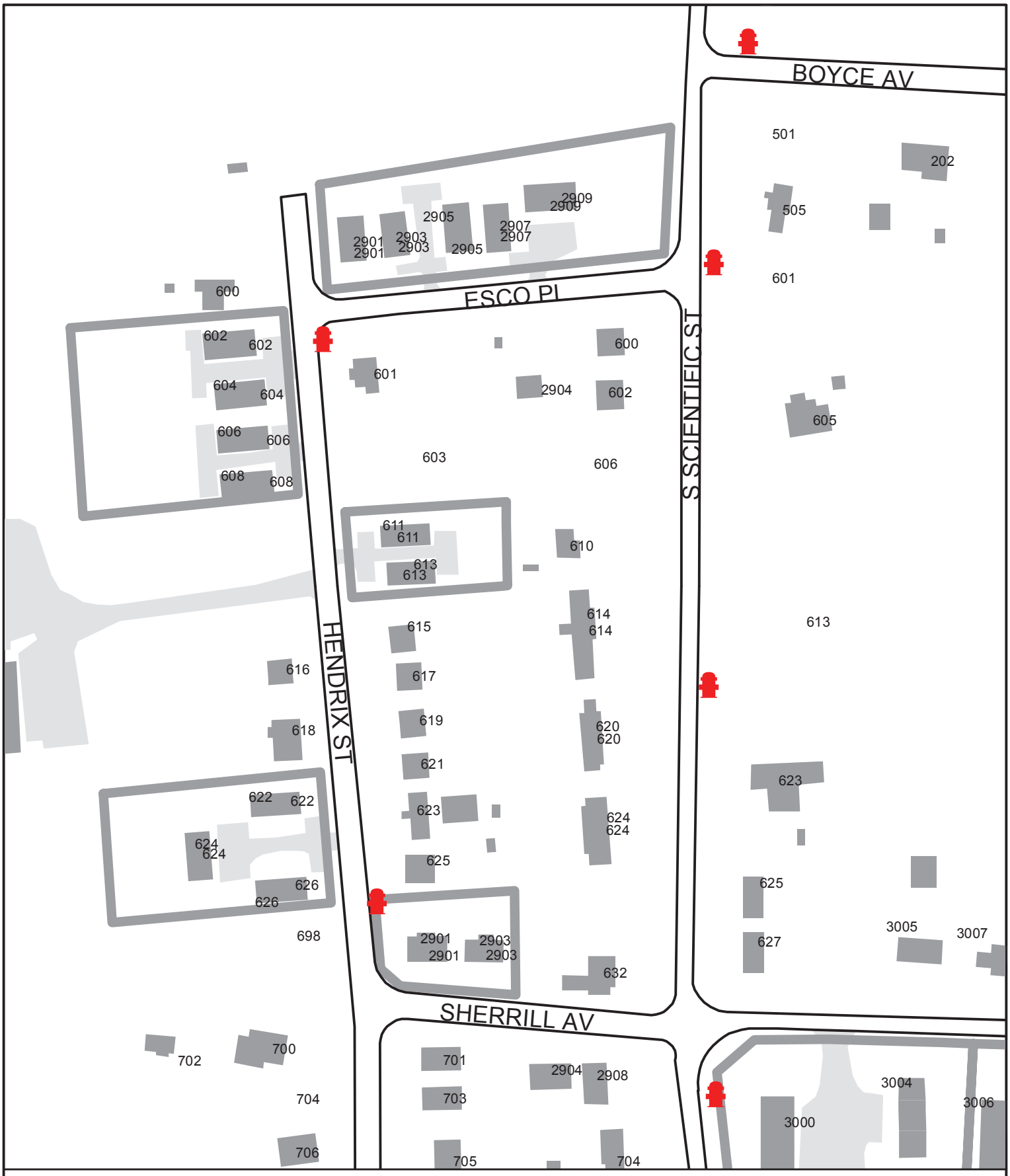

Hendrix Street Apartments

N

14-B

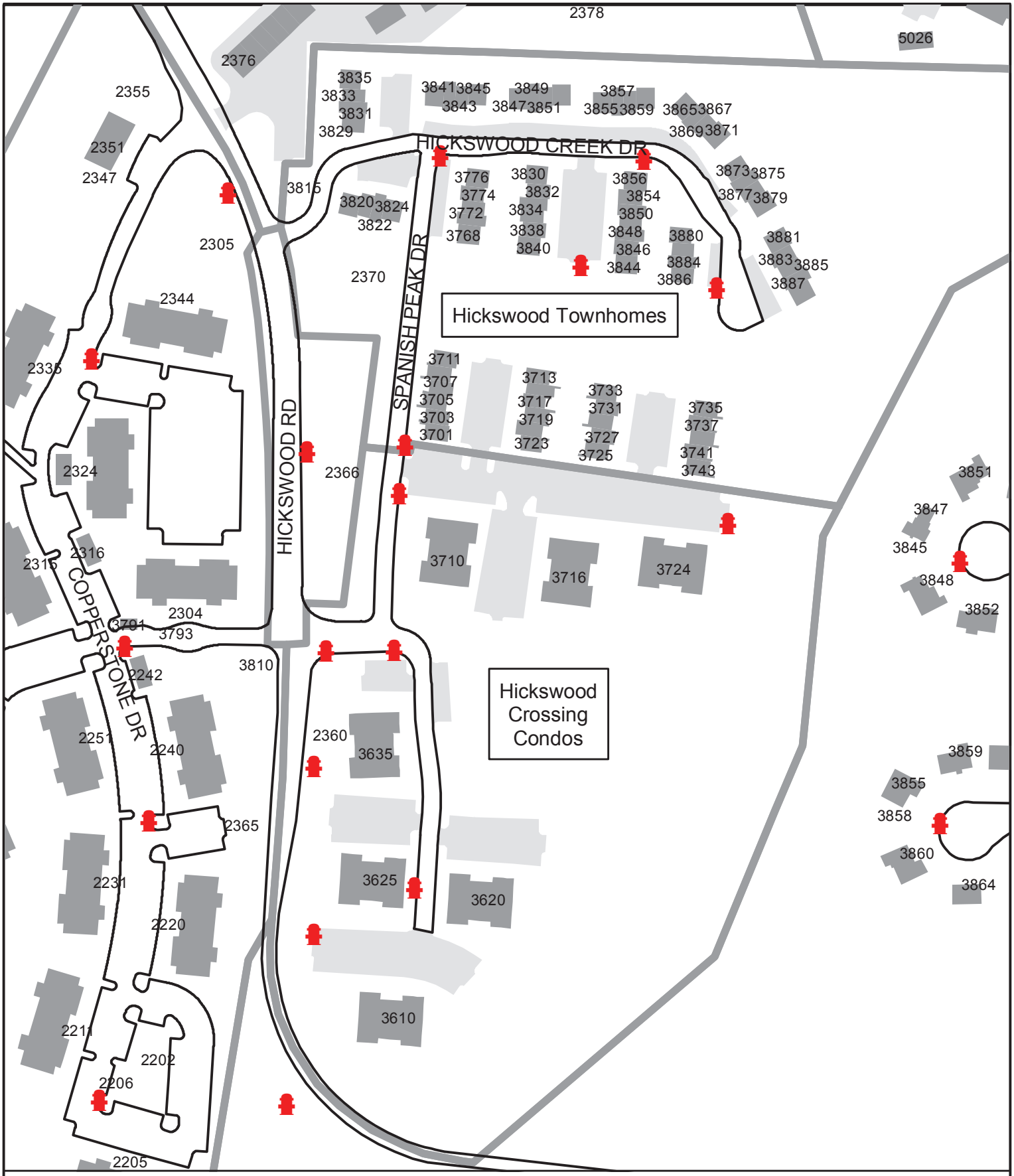

Hickswood Townhomes and Hickswood Crossing Condominiums

N

25-C

Highbrook Apartments

N

25-C

Highlands Townhomes

N

31-D

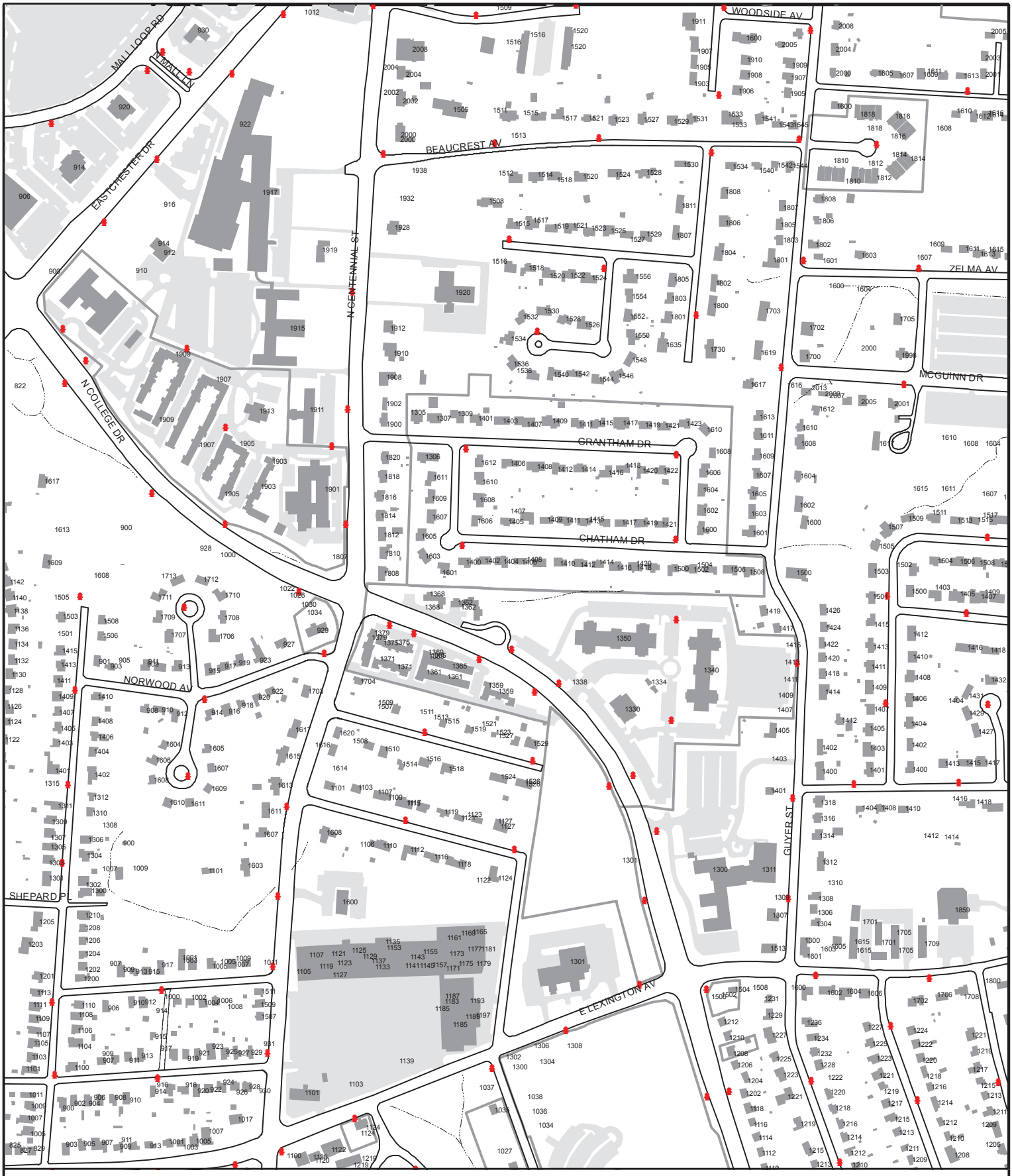

High Point University

N

High Point University (building names)

N

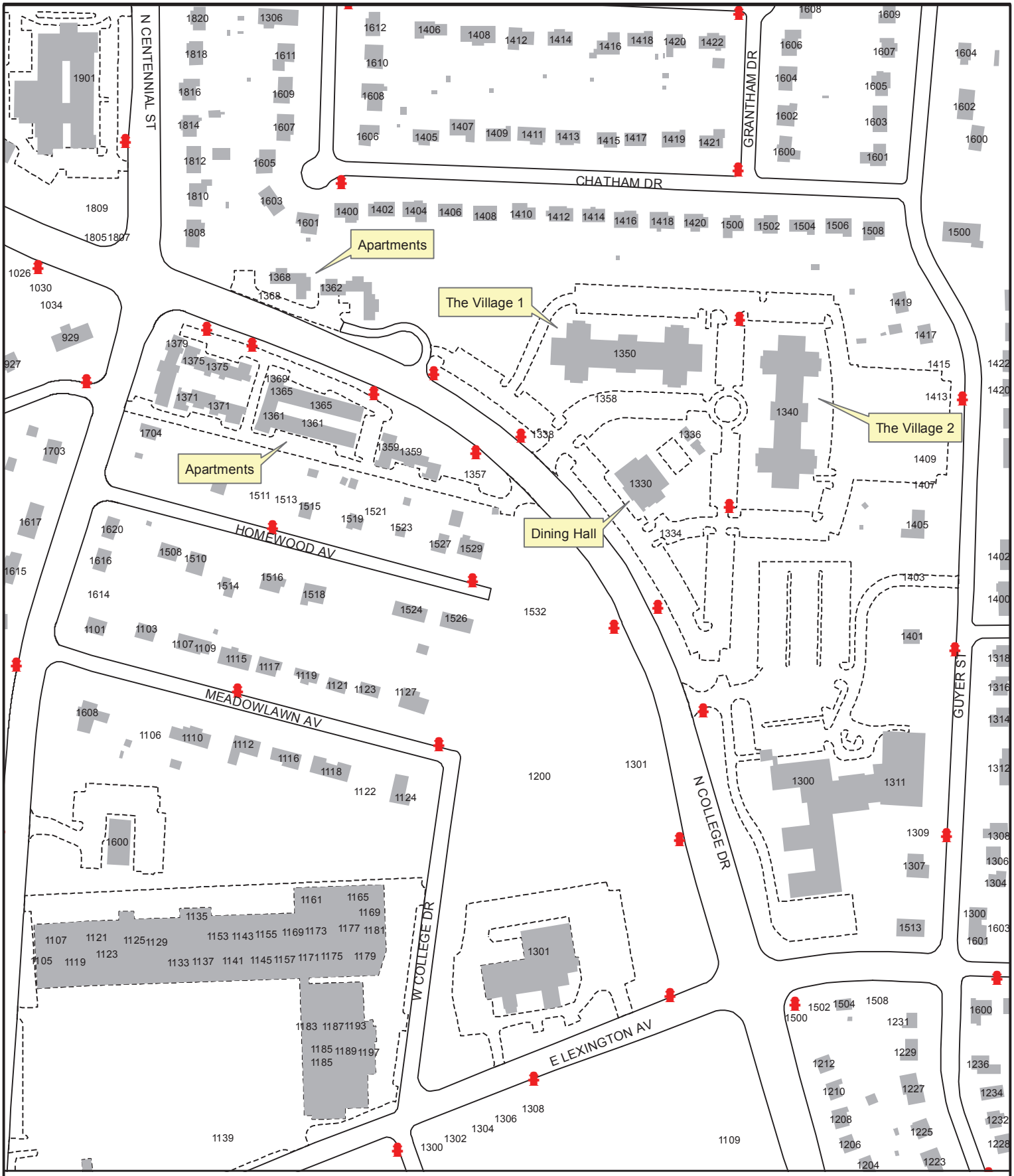

High Point University Village

N

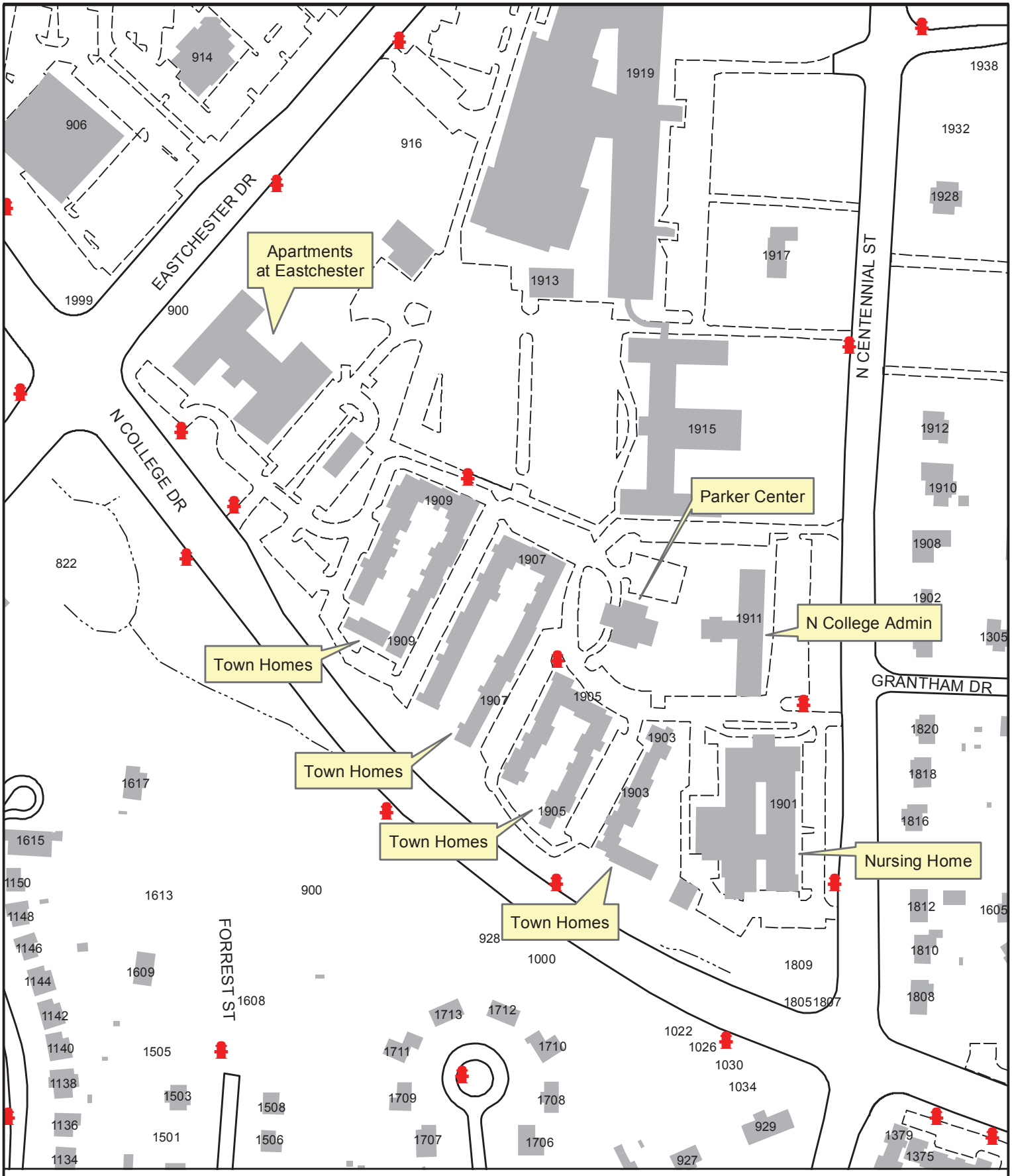

High Point University Apartments and Town Homes

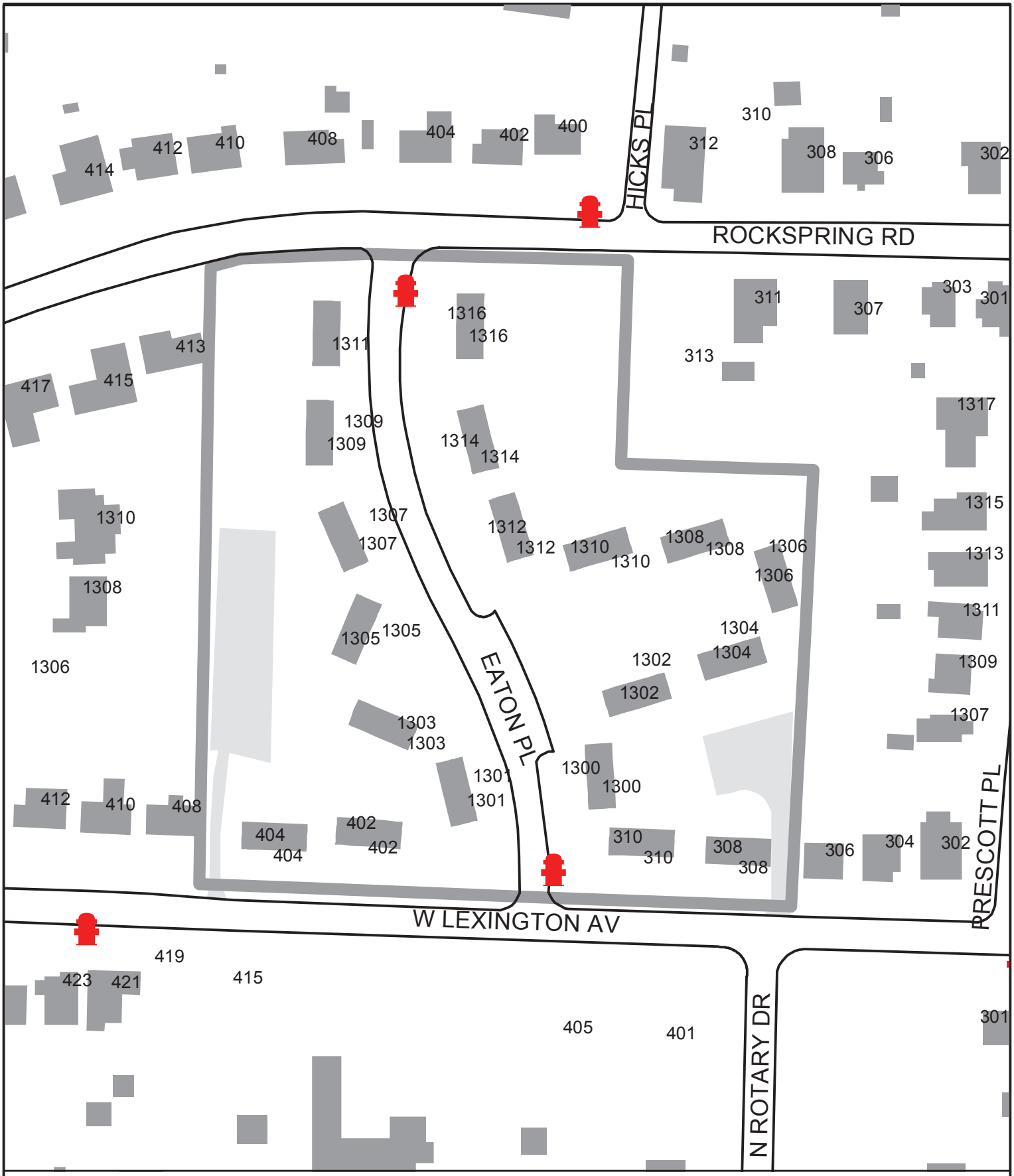

Hillcrest Manor Condominiums

N

12-B

Hunter's Point Apartments & Shadow Valley Condo's

N

17-D

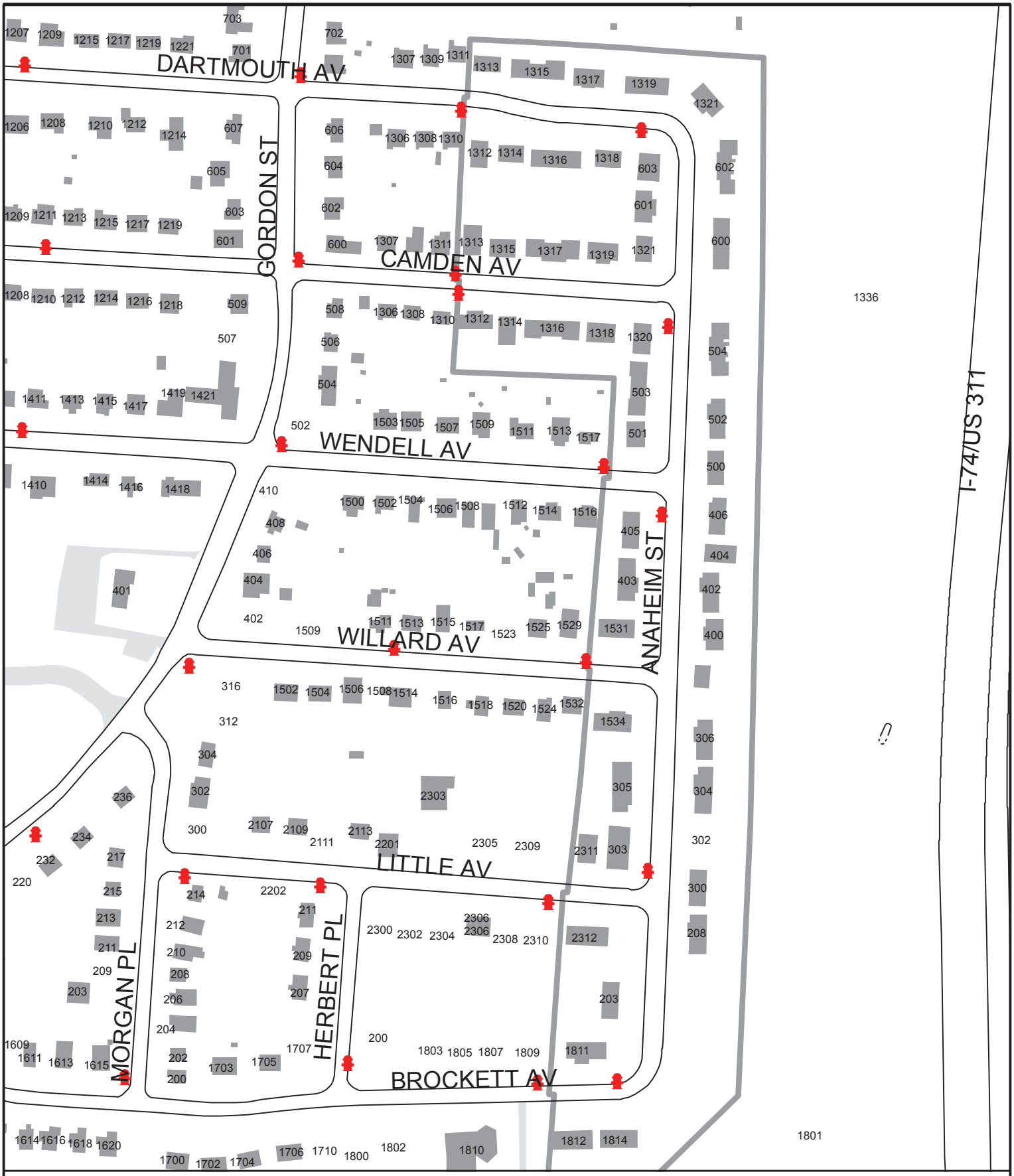

JC Morgan Court

N

14-C

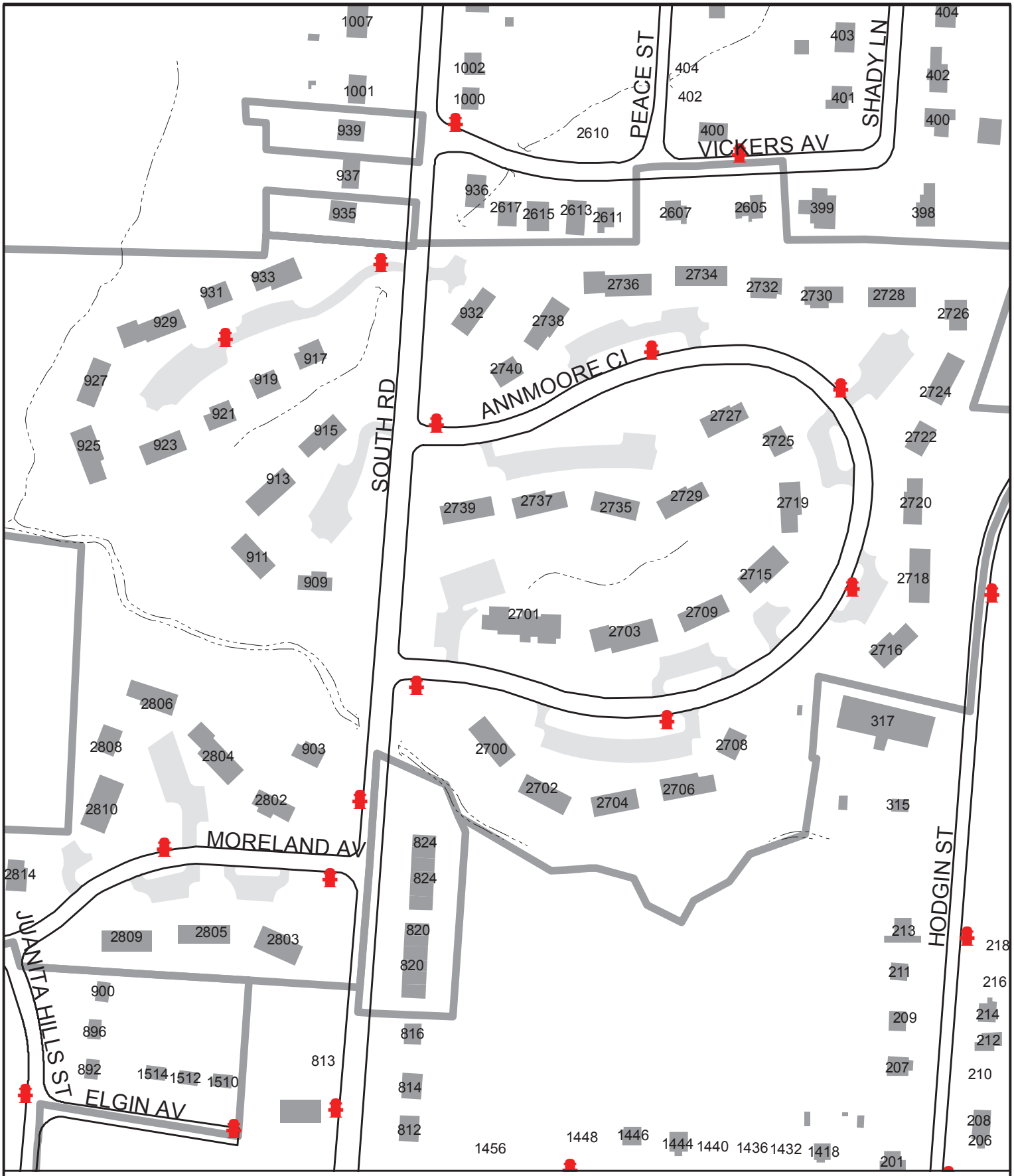

Juanita Hills Homes

N

6-D

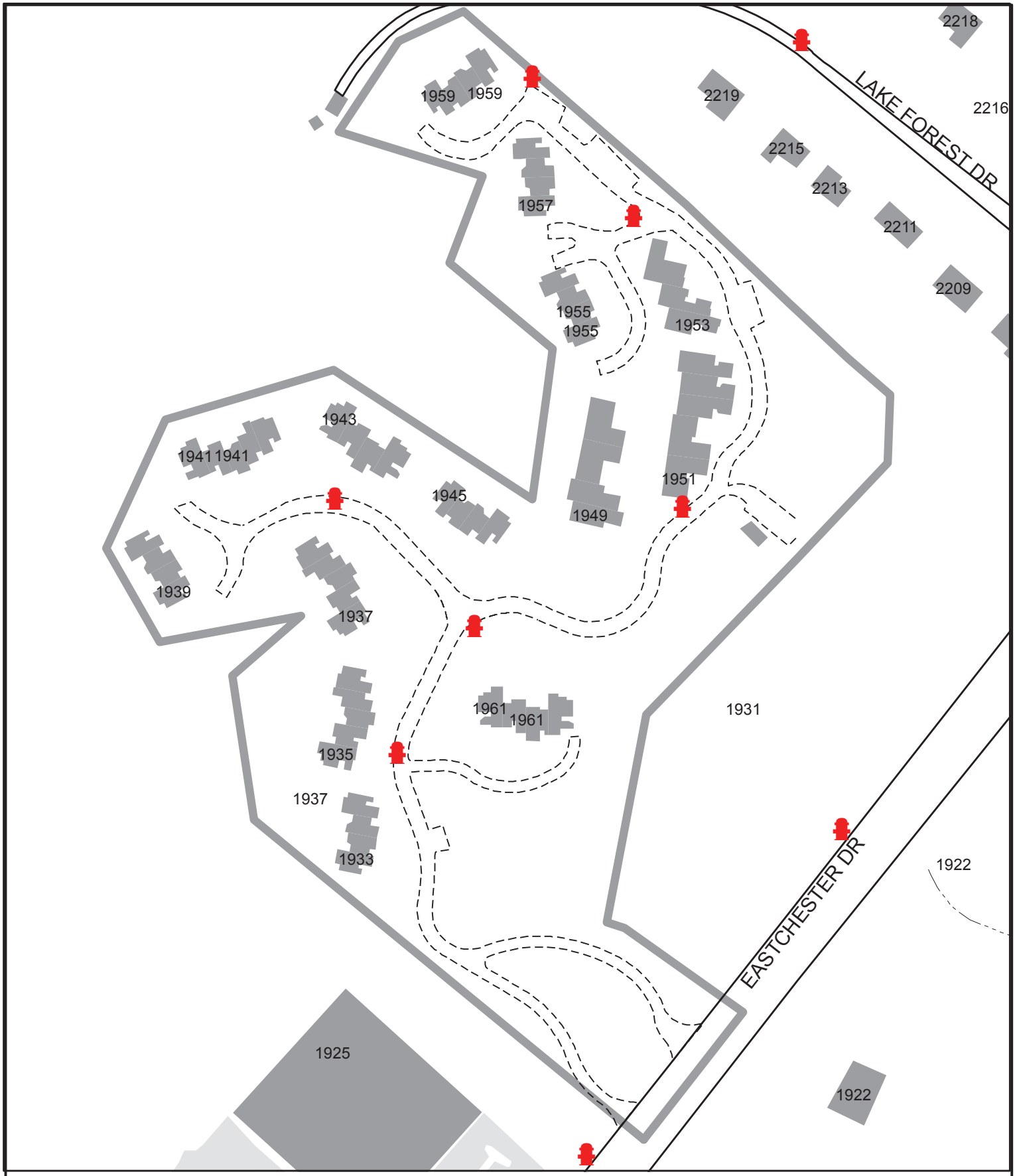

Lake Pointe Town Homes

N

24-D

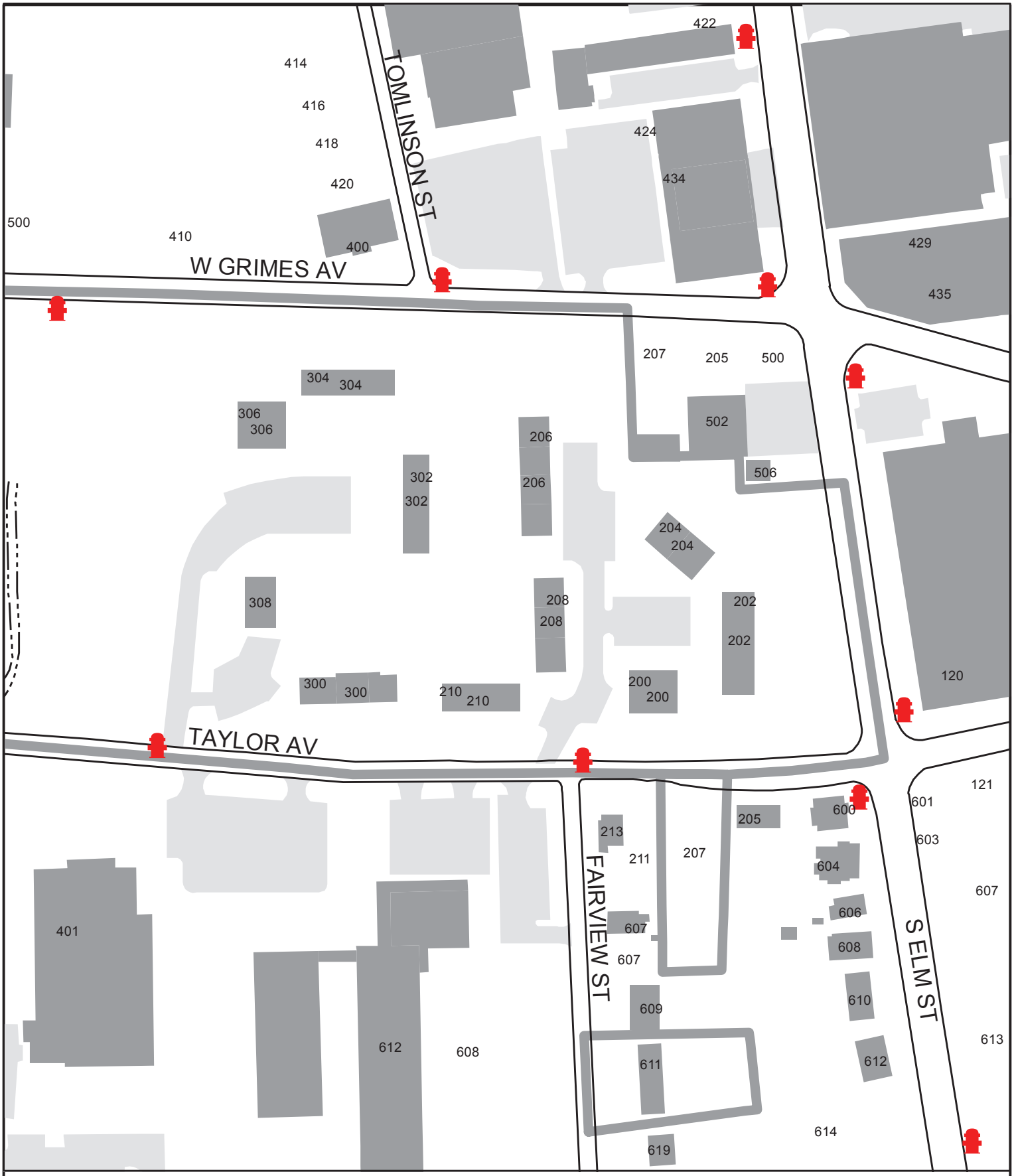

Lake Road Apartments

N

7-B

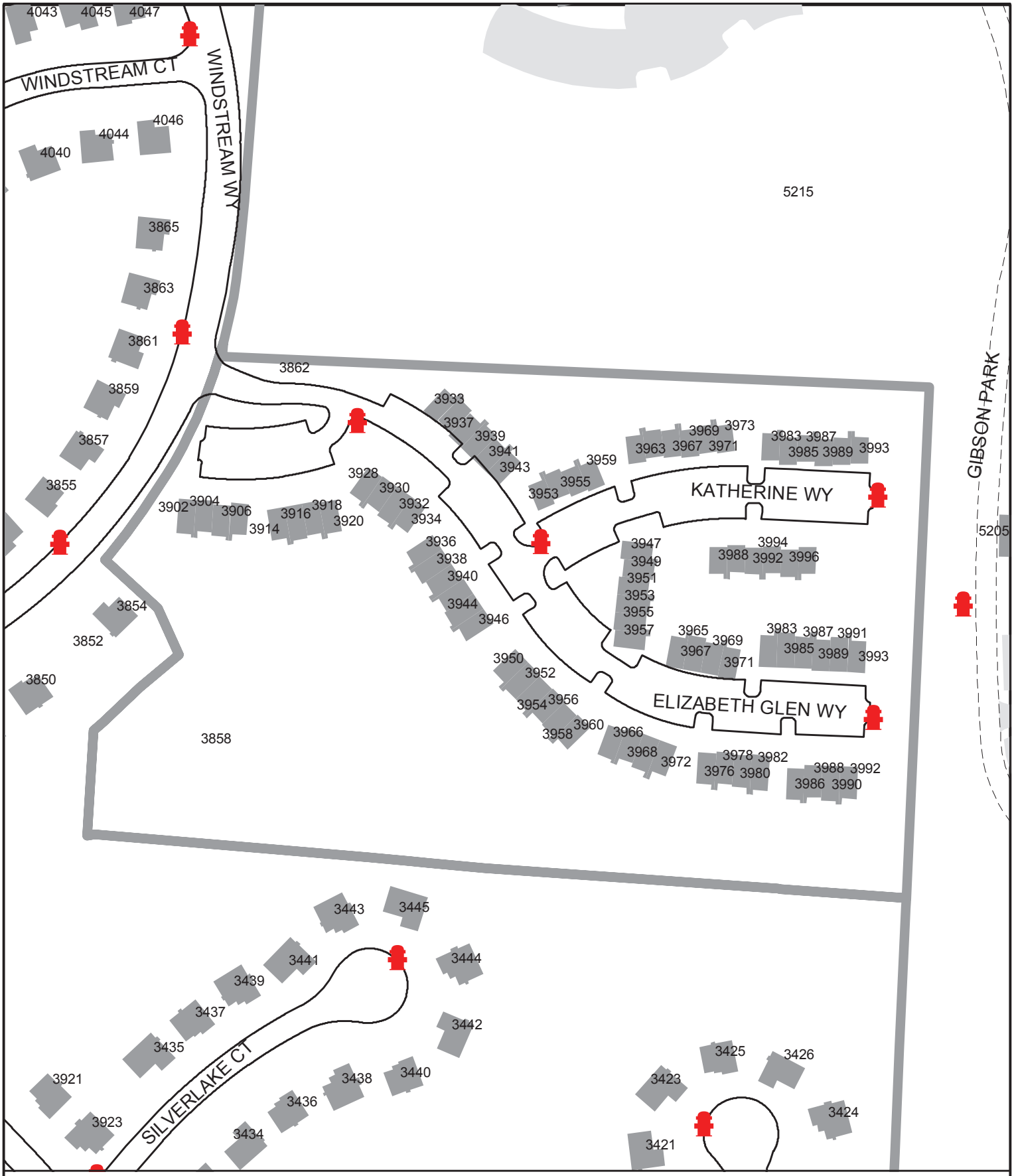

Lakeside Townhomes

25-B

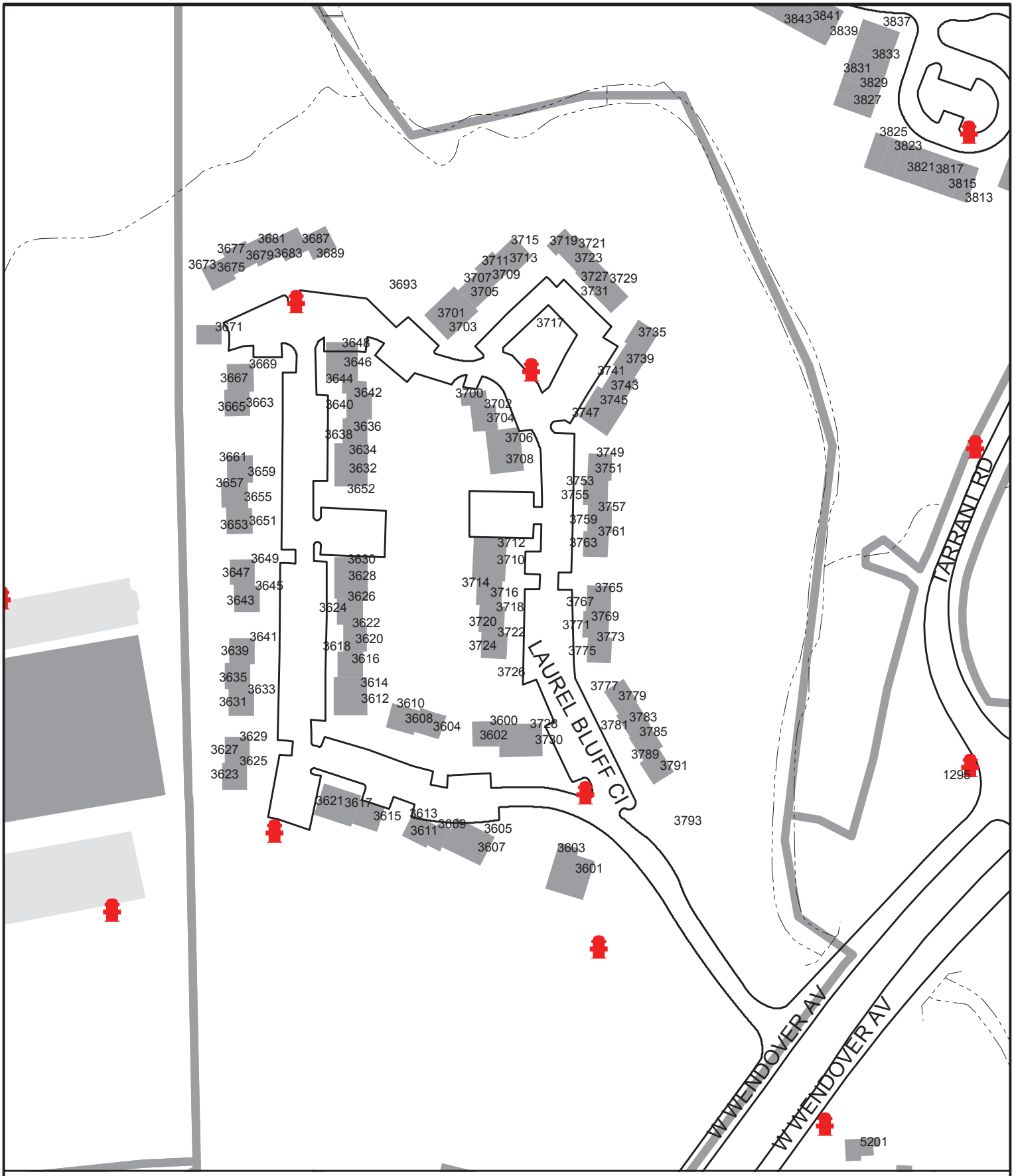

Laurel Bluff Apartments

N

25-B

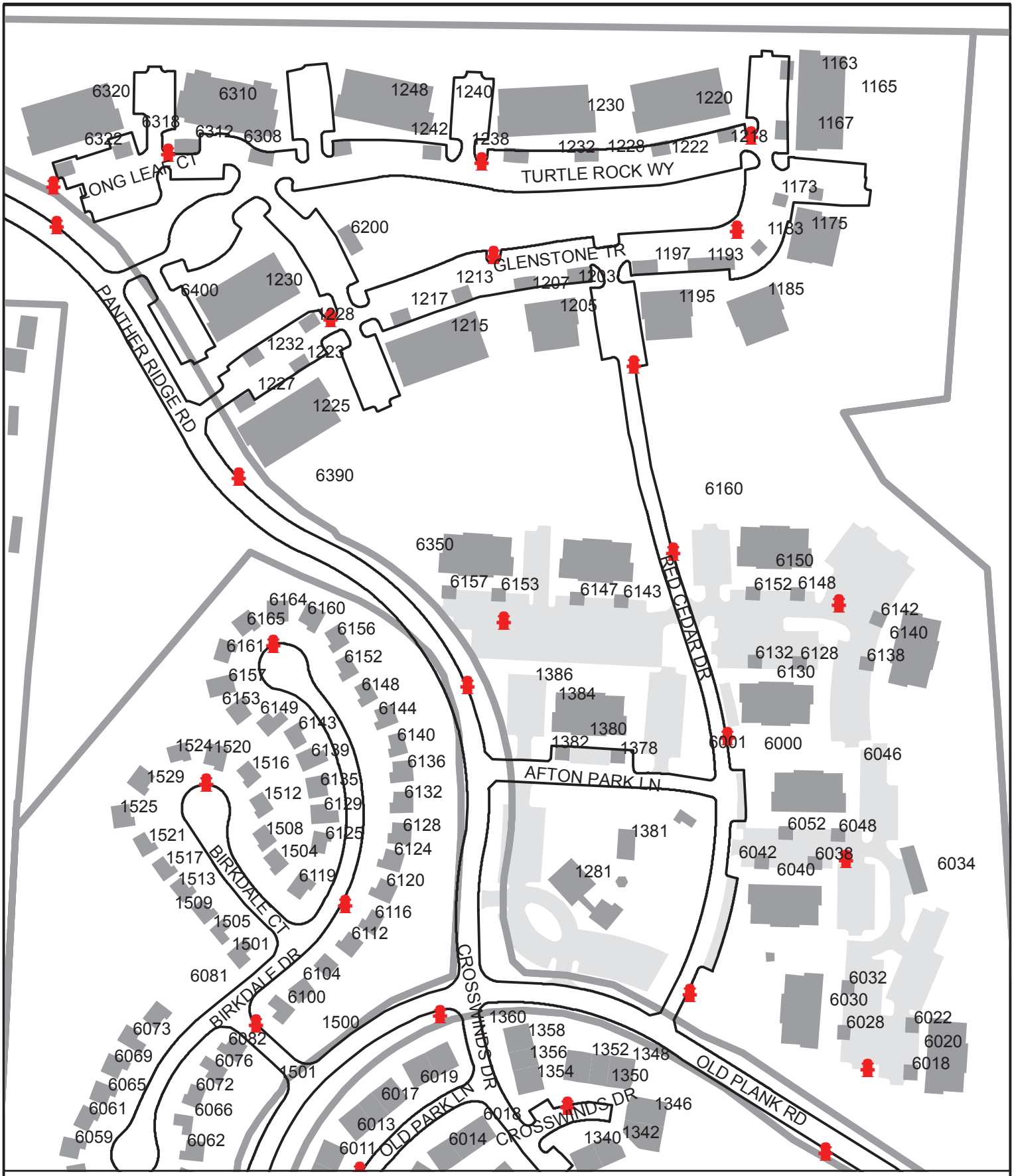

Laurel Springs Apartments

N

17-A

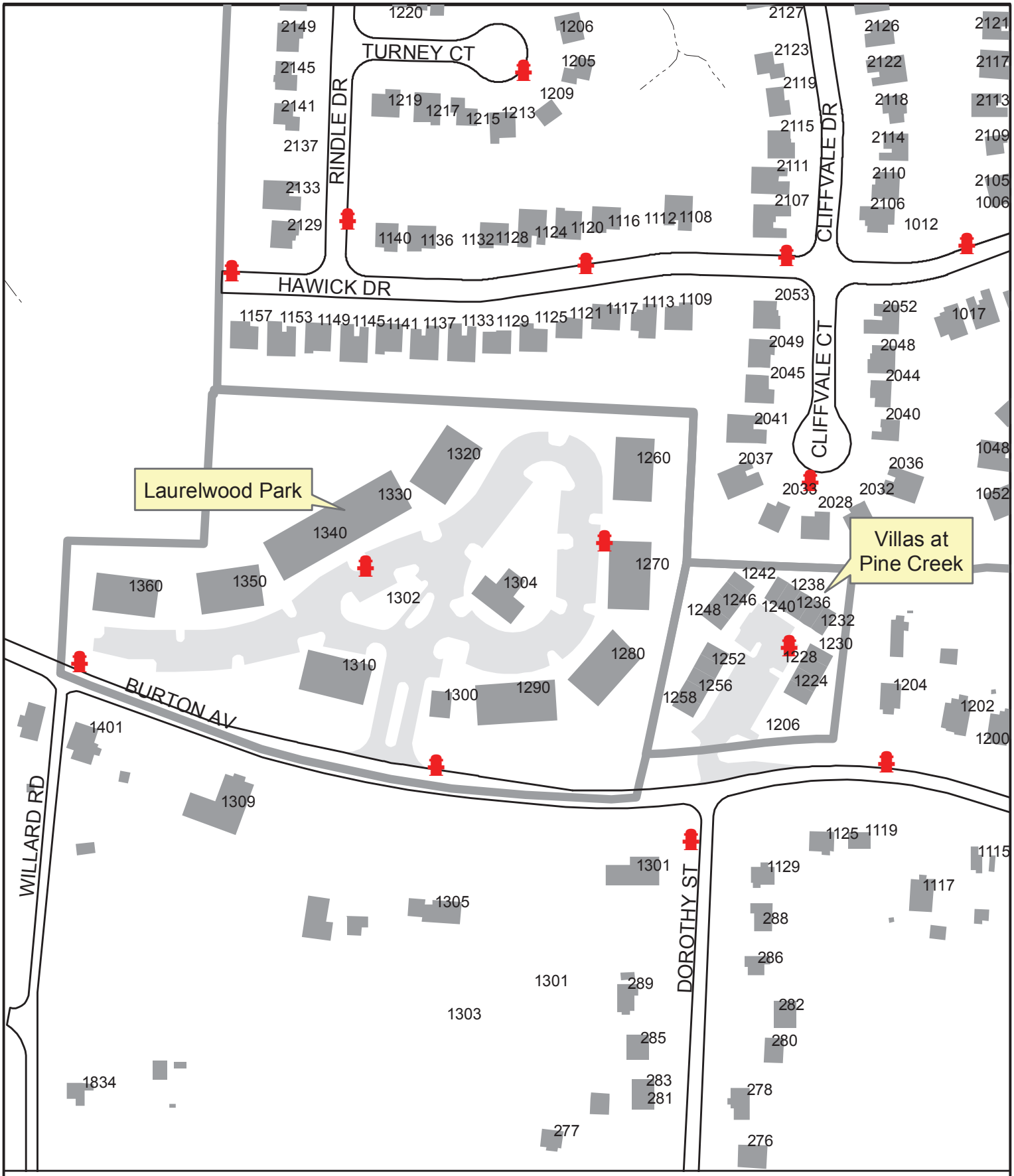

Laurelwood Park Apartments & Villas at Pine Creek Townhomes

N

6-D

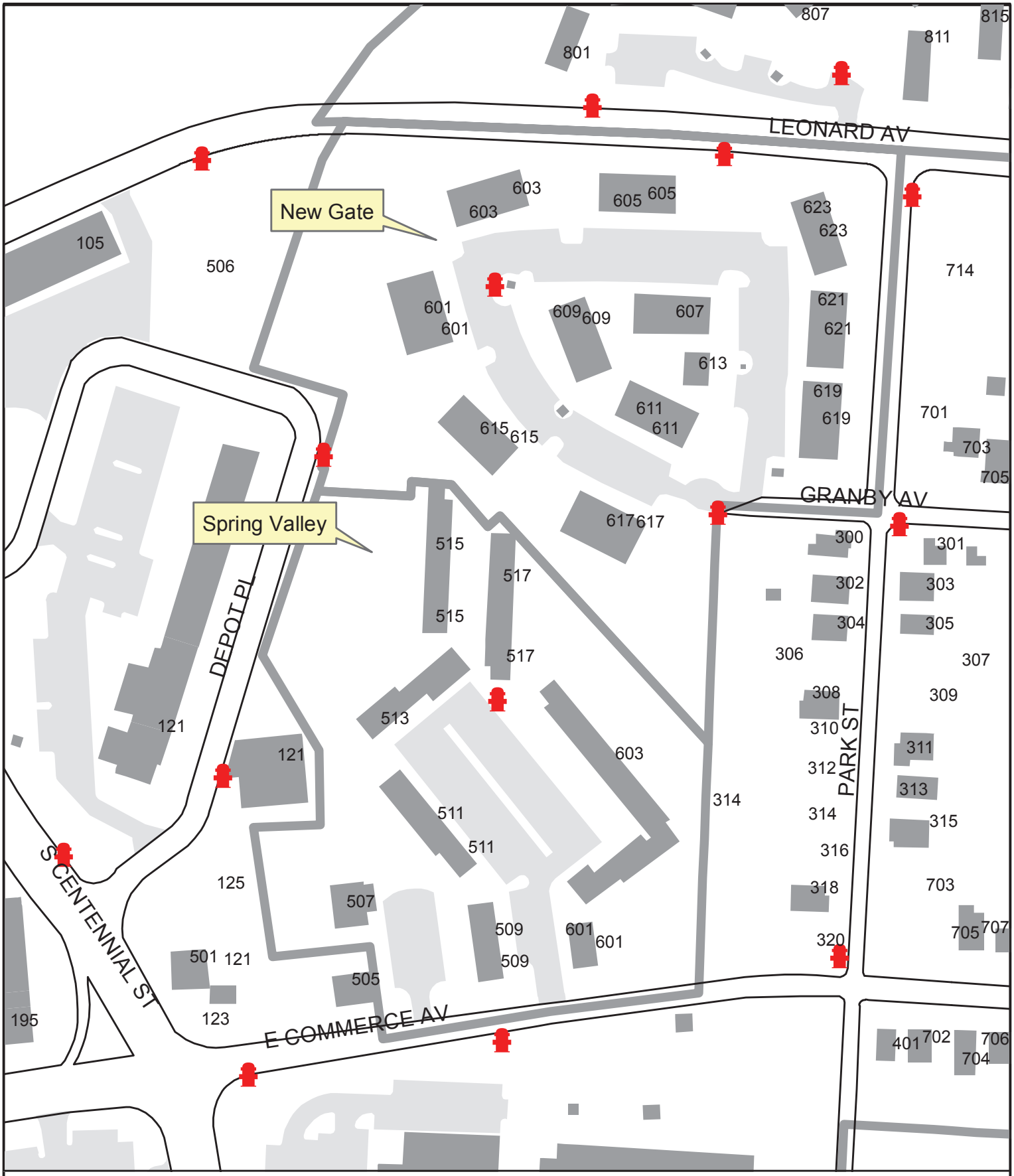

New Gate and Spring Valley Apartments

N

13-D

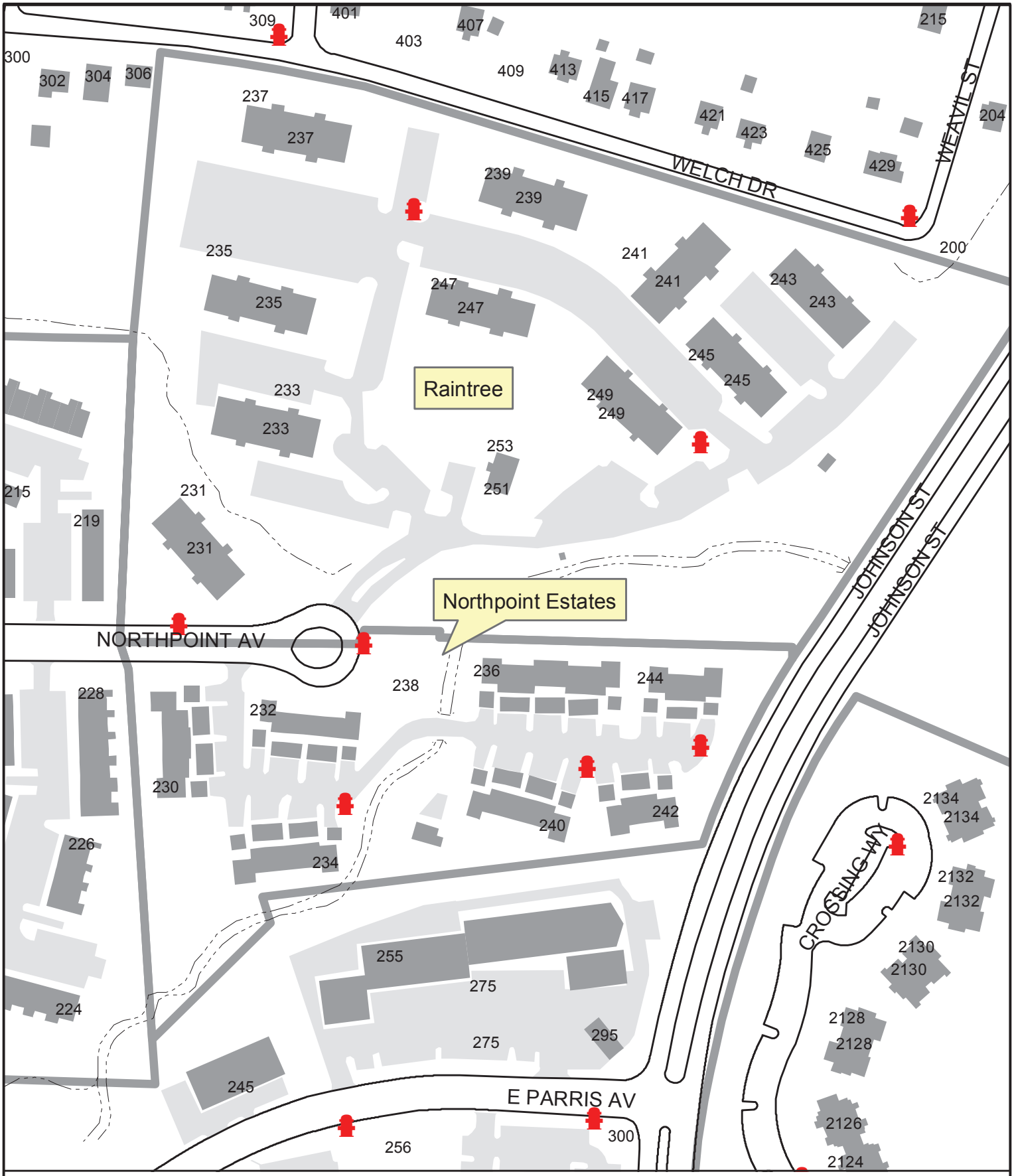

Northpoint Estate's Condominiums & Raintree Apartments

N

18-C

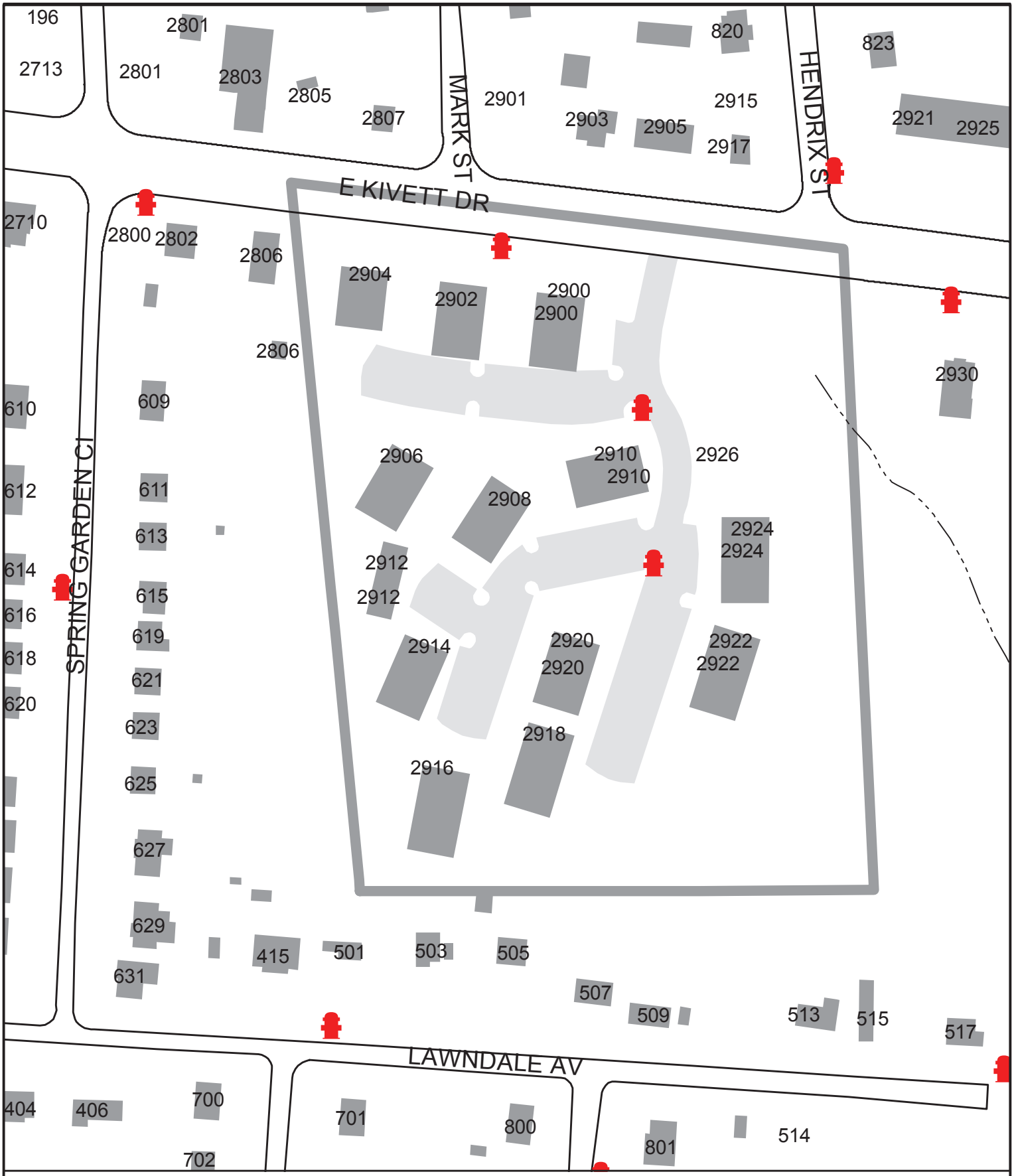

The Oaks at Silver Ridge Apartments

N

14-D

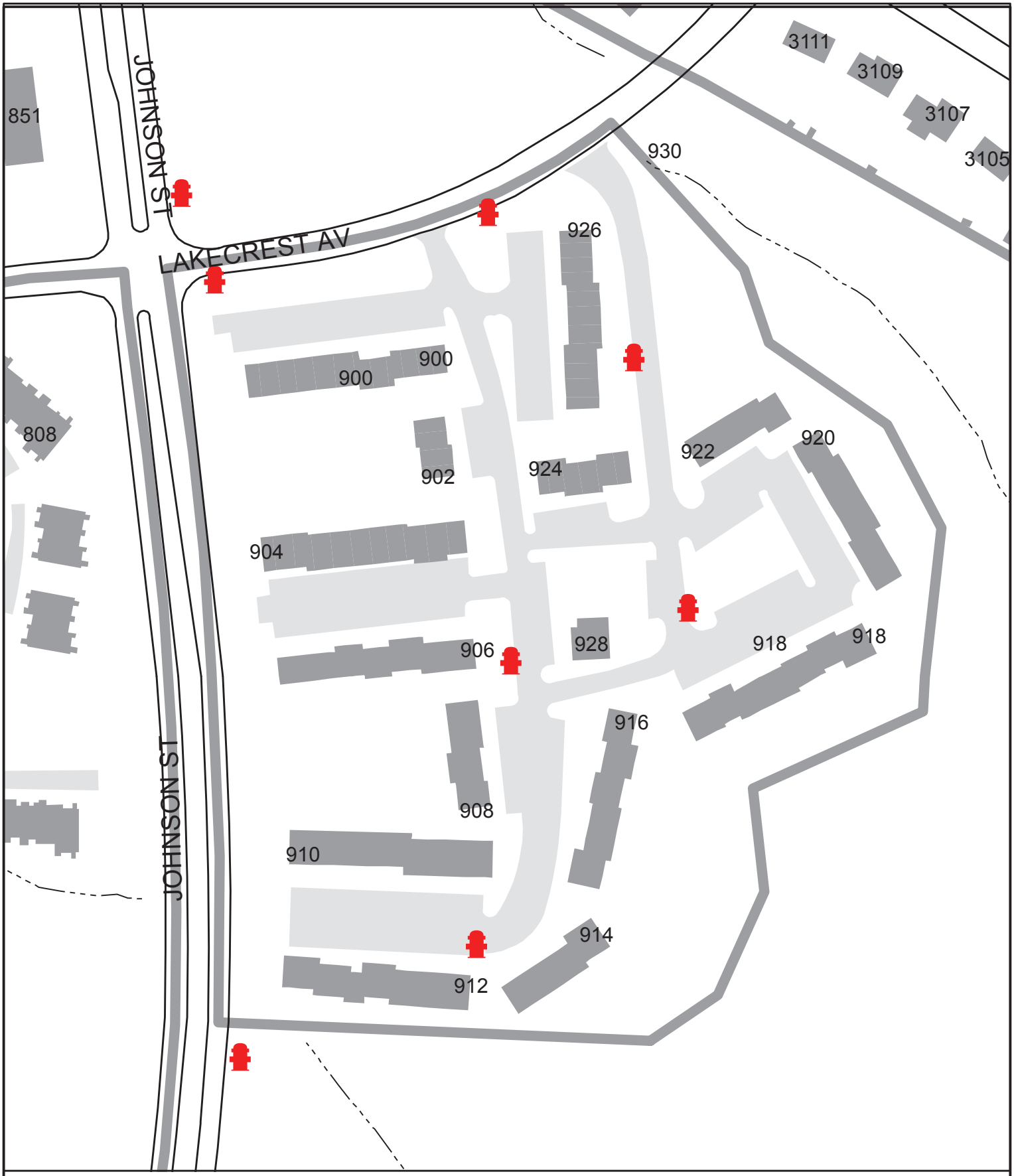

Oakview Terrace Apartments

N

18-B

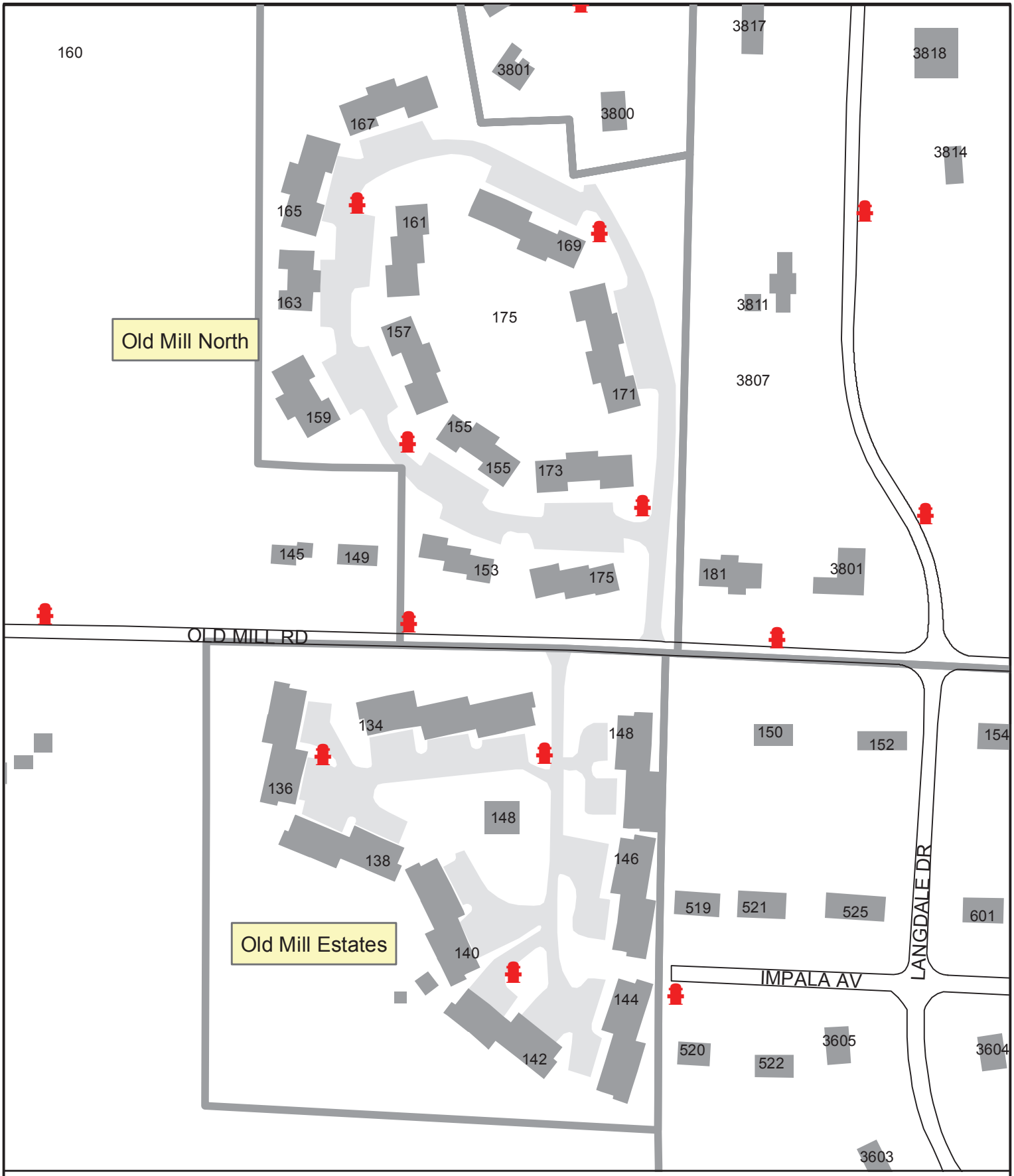

Old Mill Estates & Old Mill North Condominiums

N

23-C

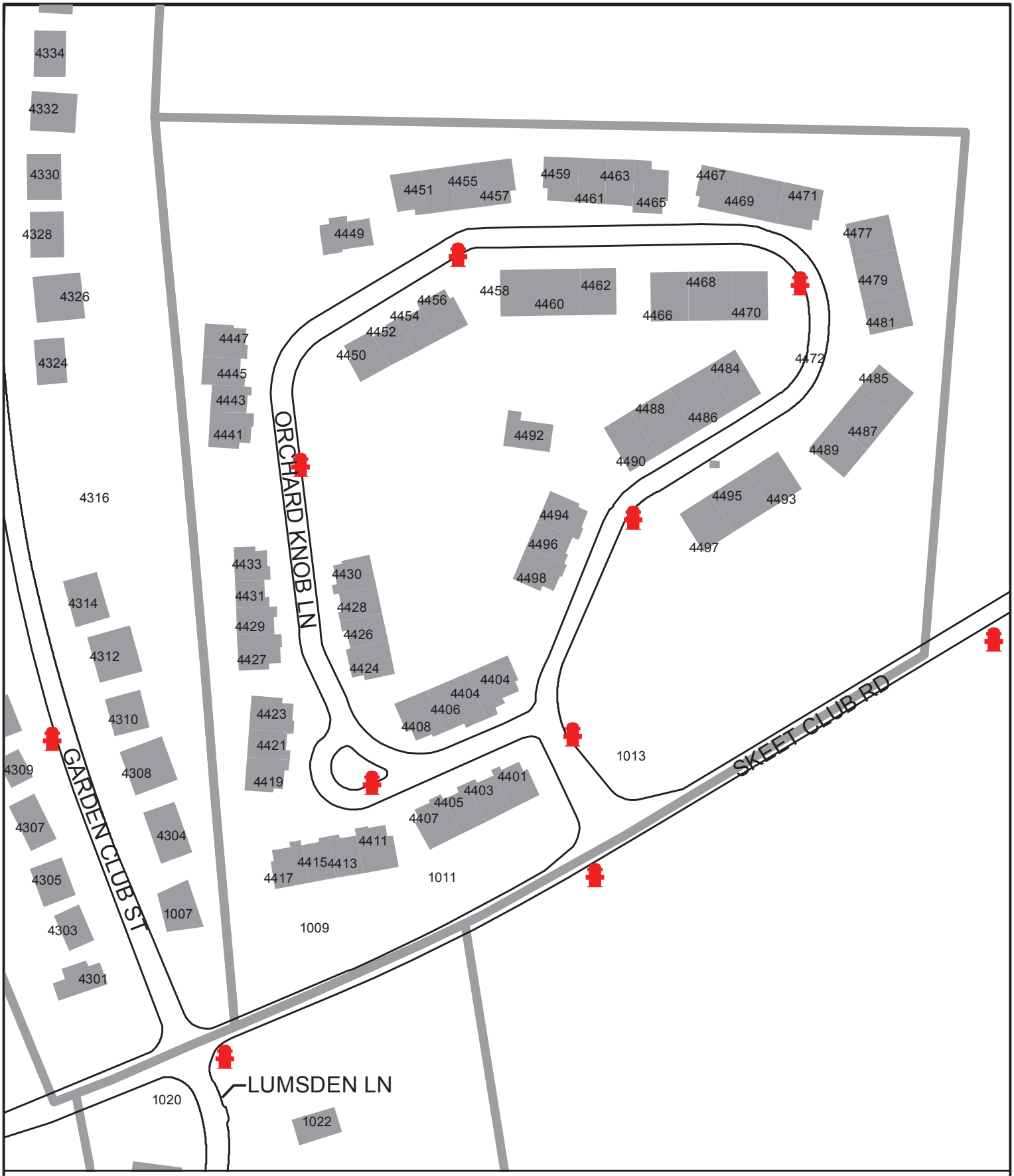

Orchard Knob Townhomes

N

23-B

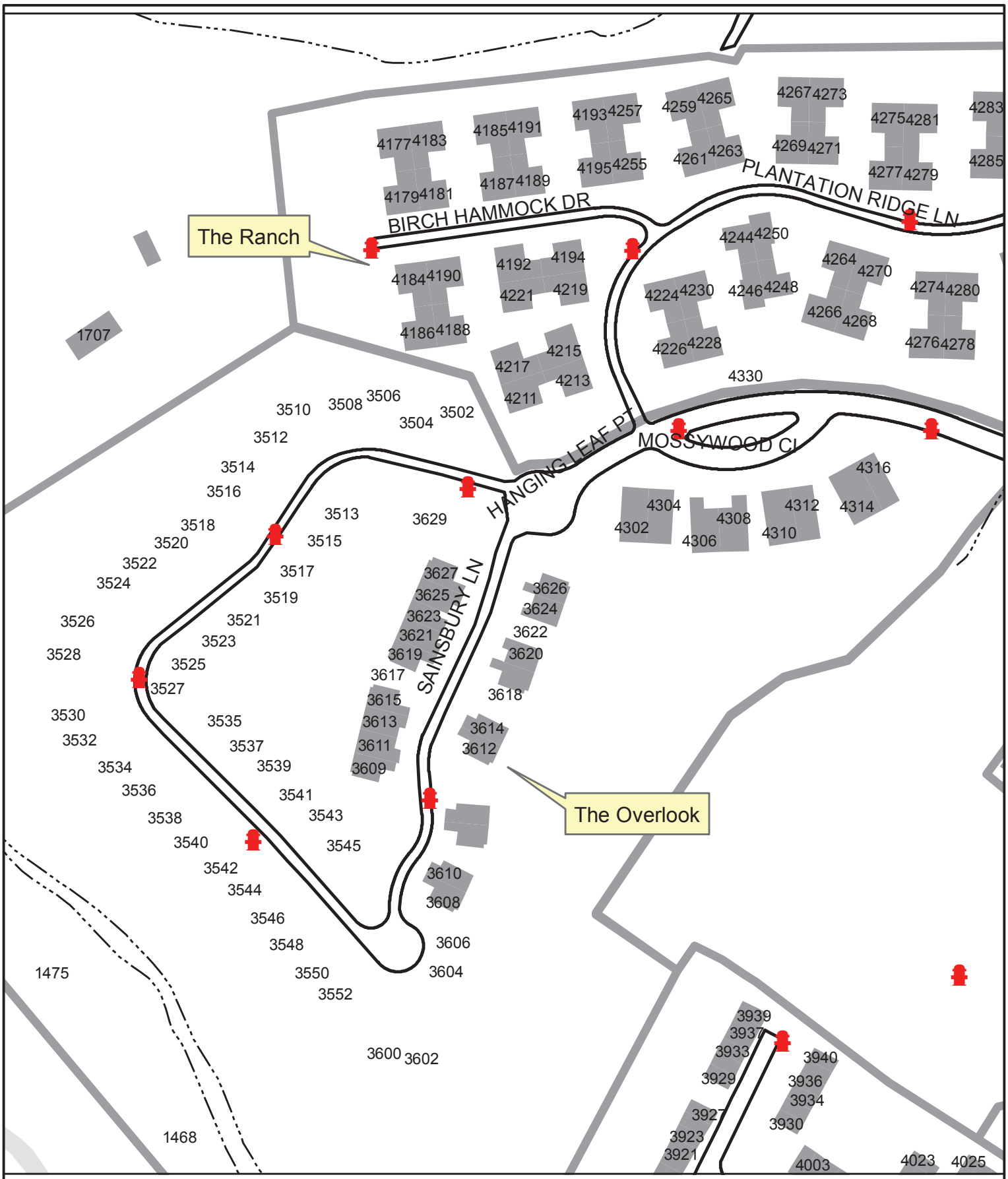

The Overlook Townhomes

N

31-C

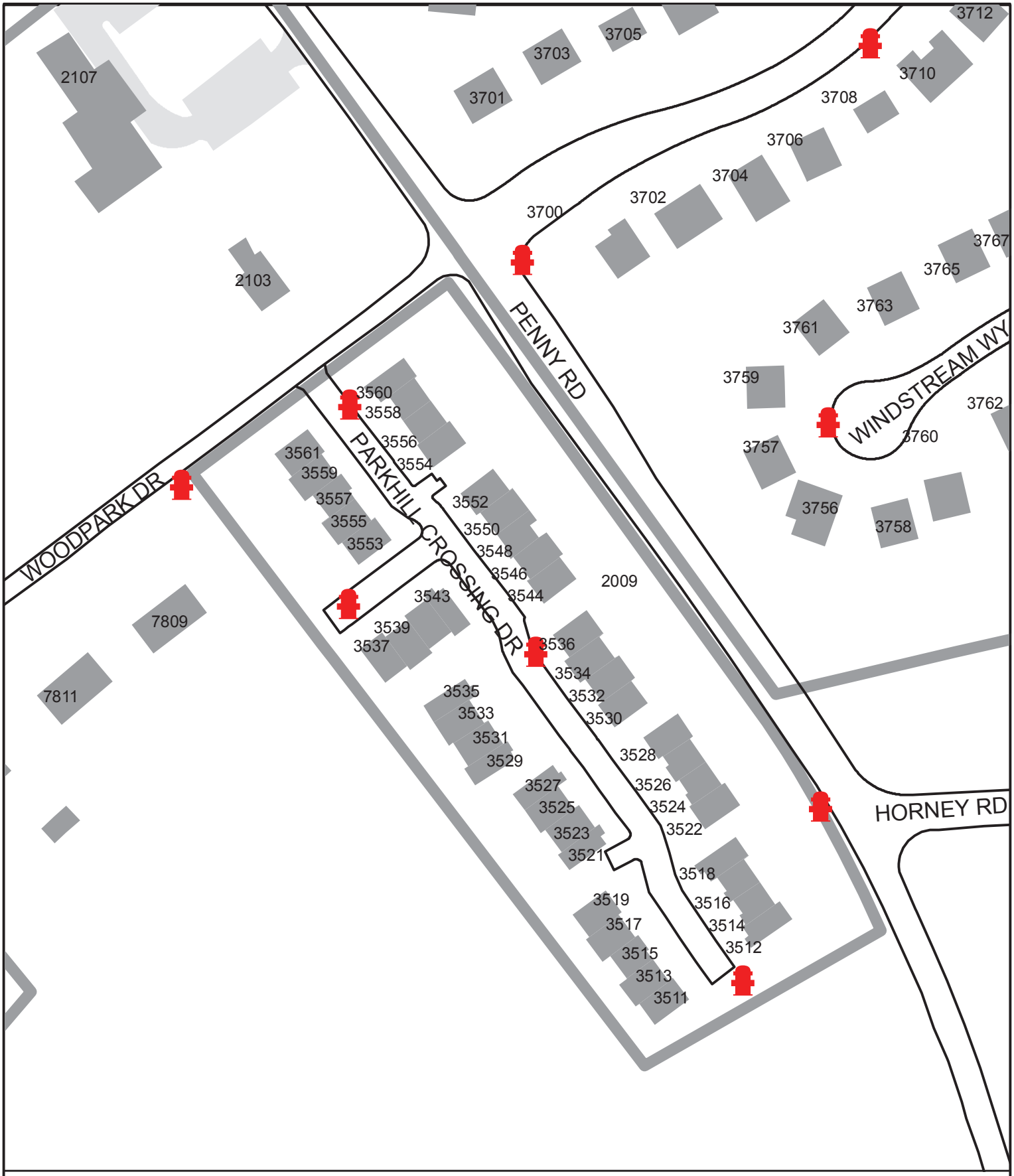

Park Hill Townhomes

N

25-D

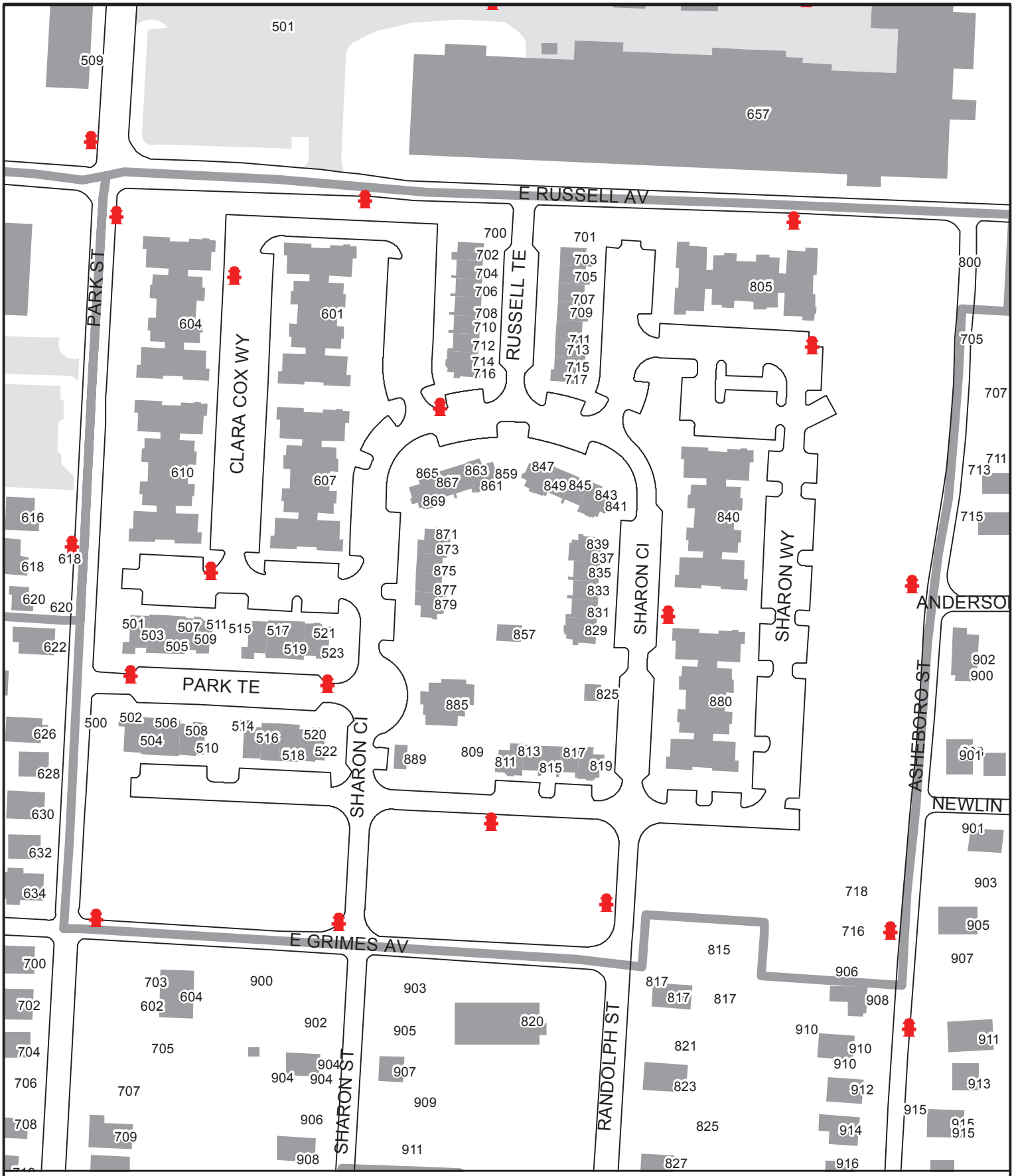

Park Terrace

N

8-A

Pennfield Townhomes

N

11-D

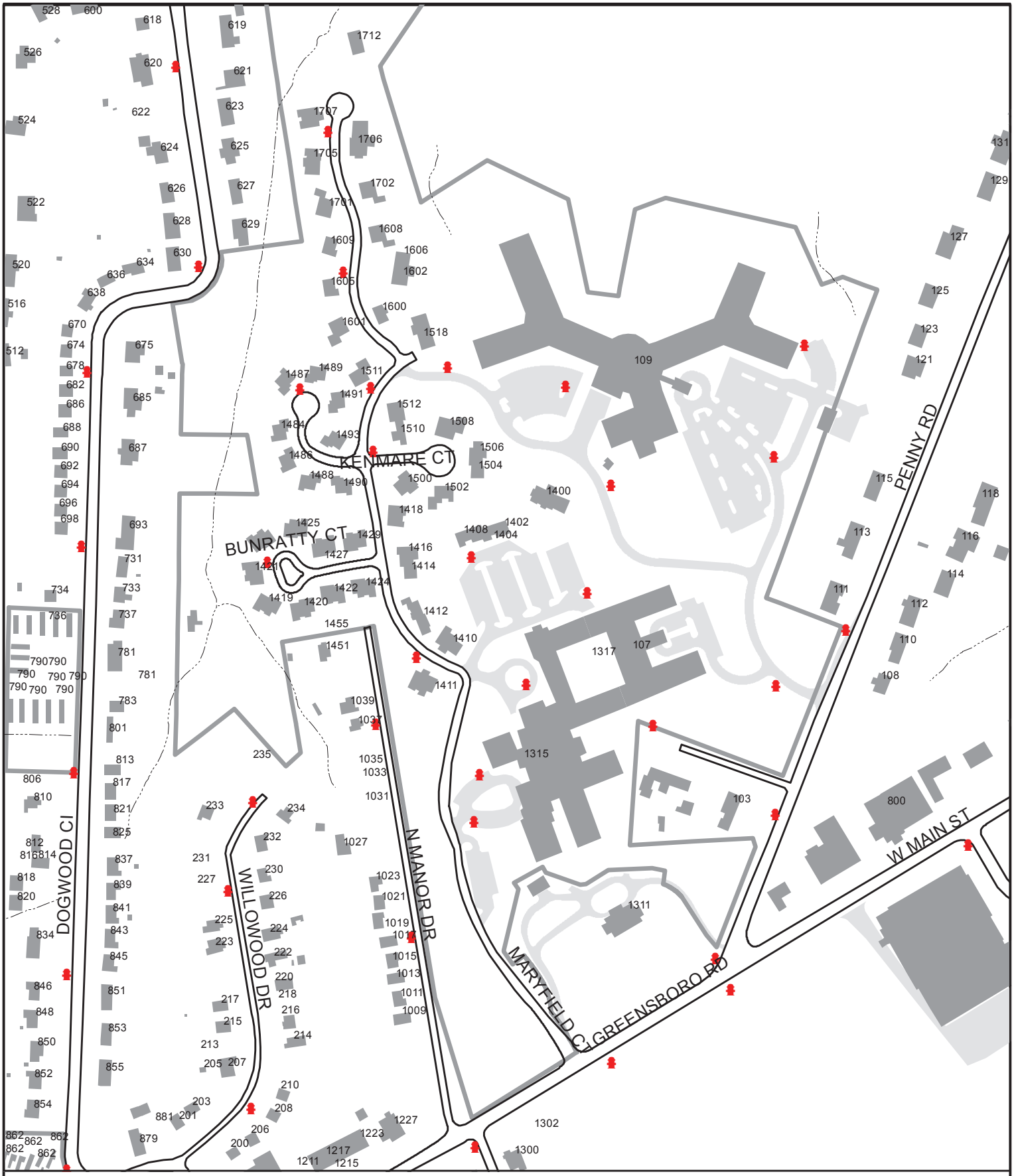

Pennybyrn at Maryfield

N

20-C

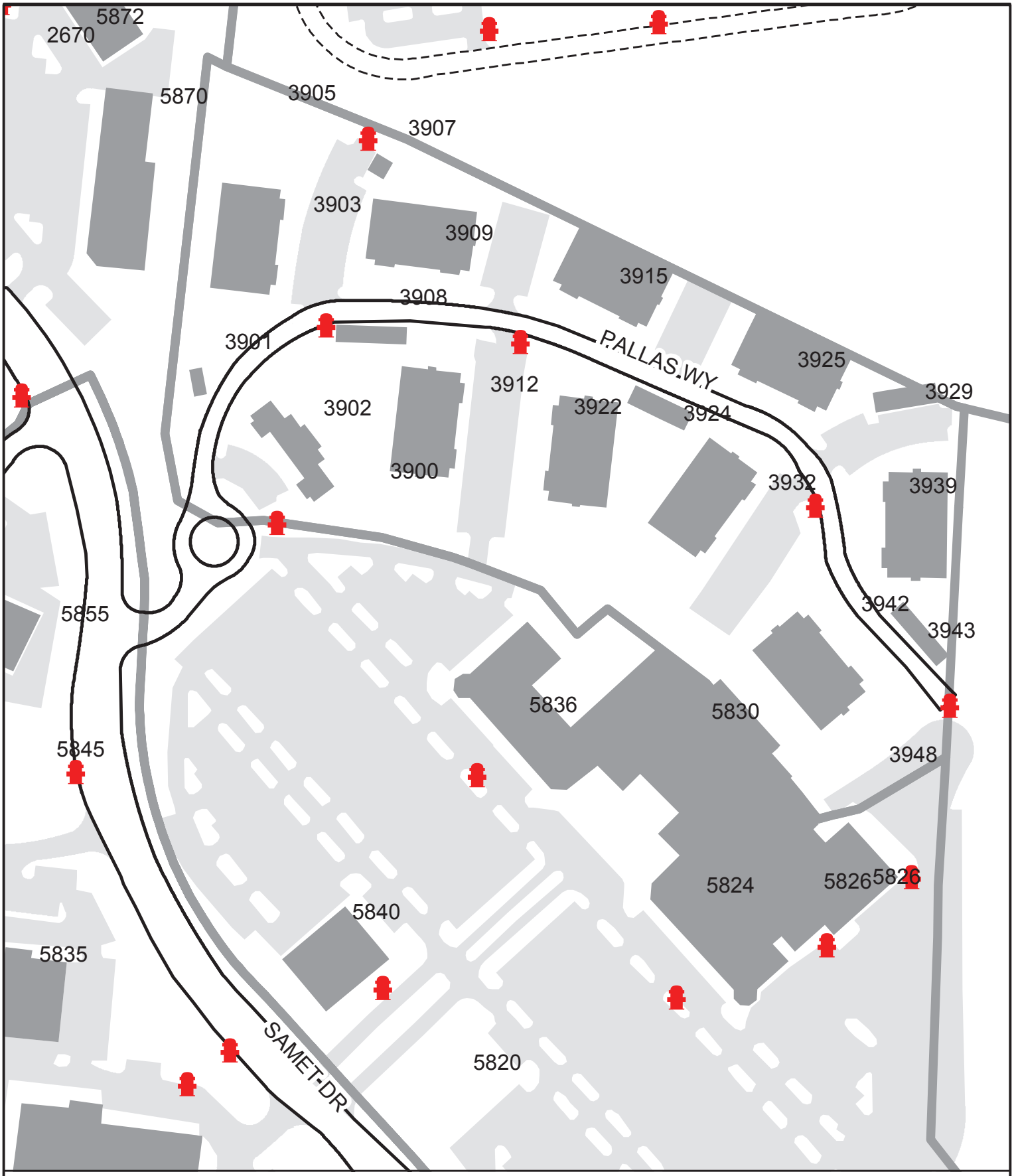

The Reserve at Deep River Apartments

N

25-B

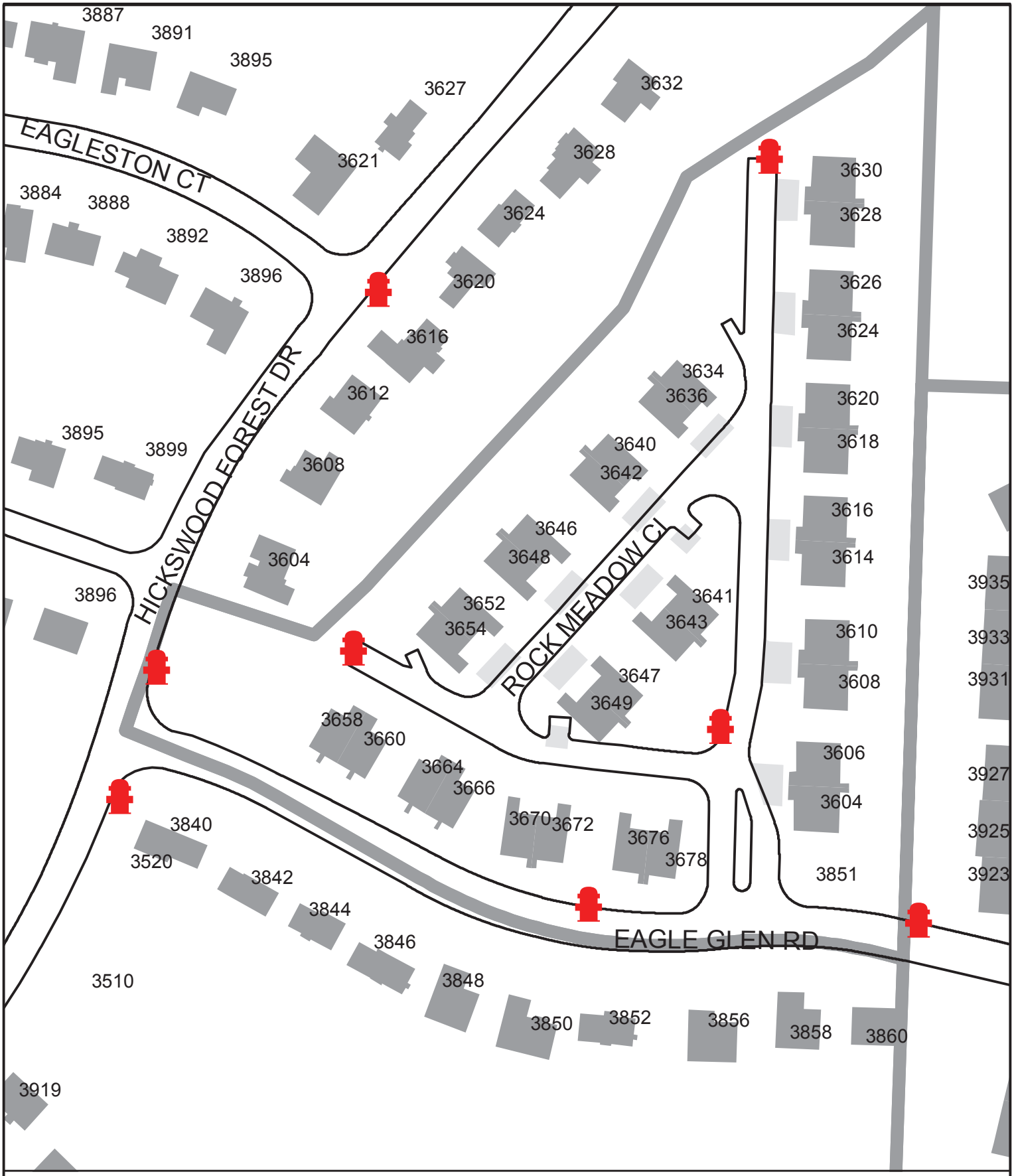

Ridgeview Townhomes

N

25-C

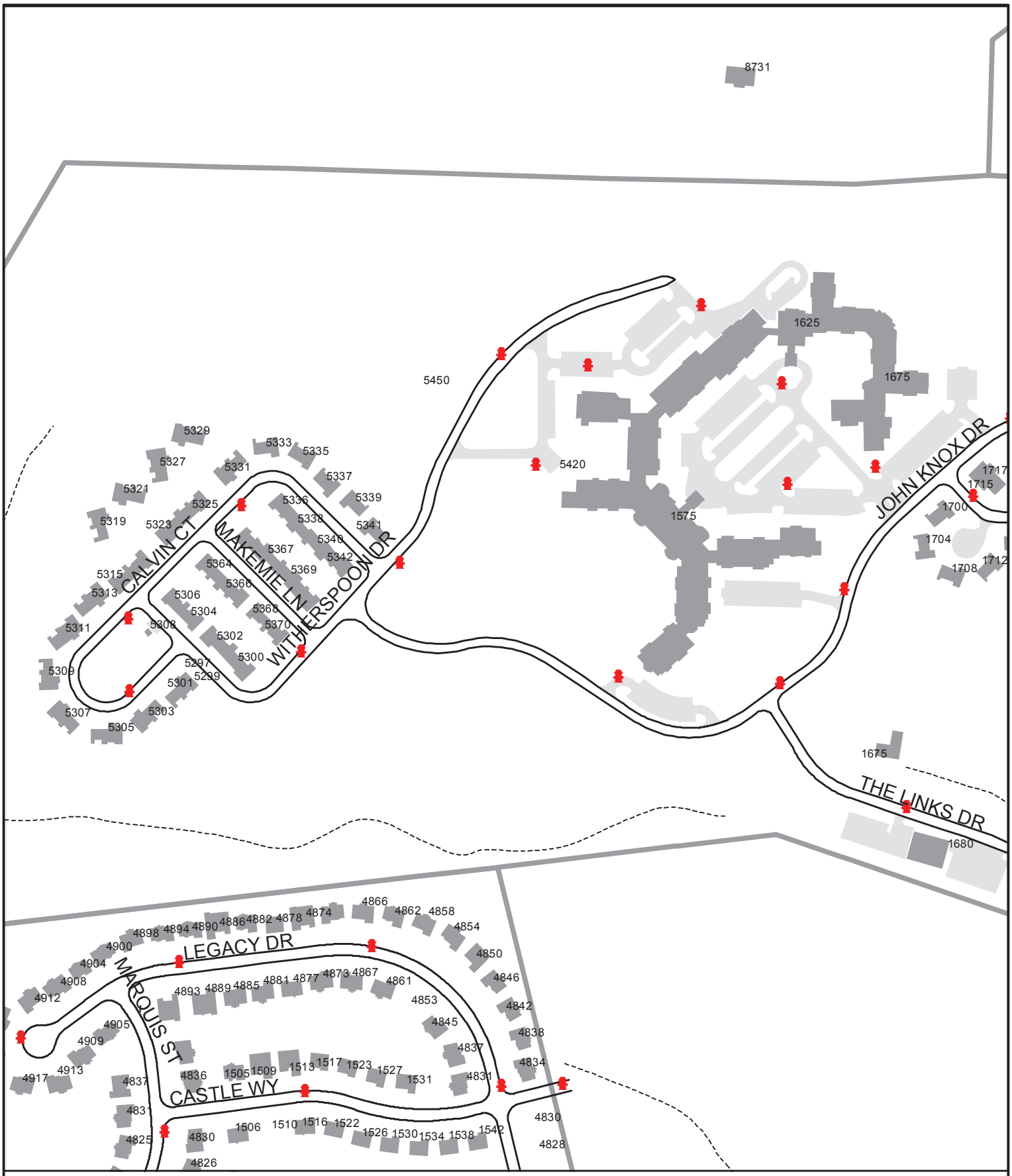

River Landing at Sandy Ridge - Map 1

N

28-B

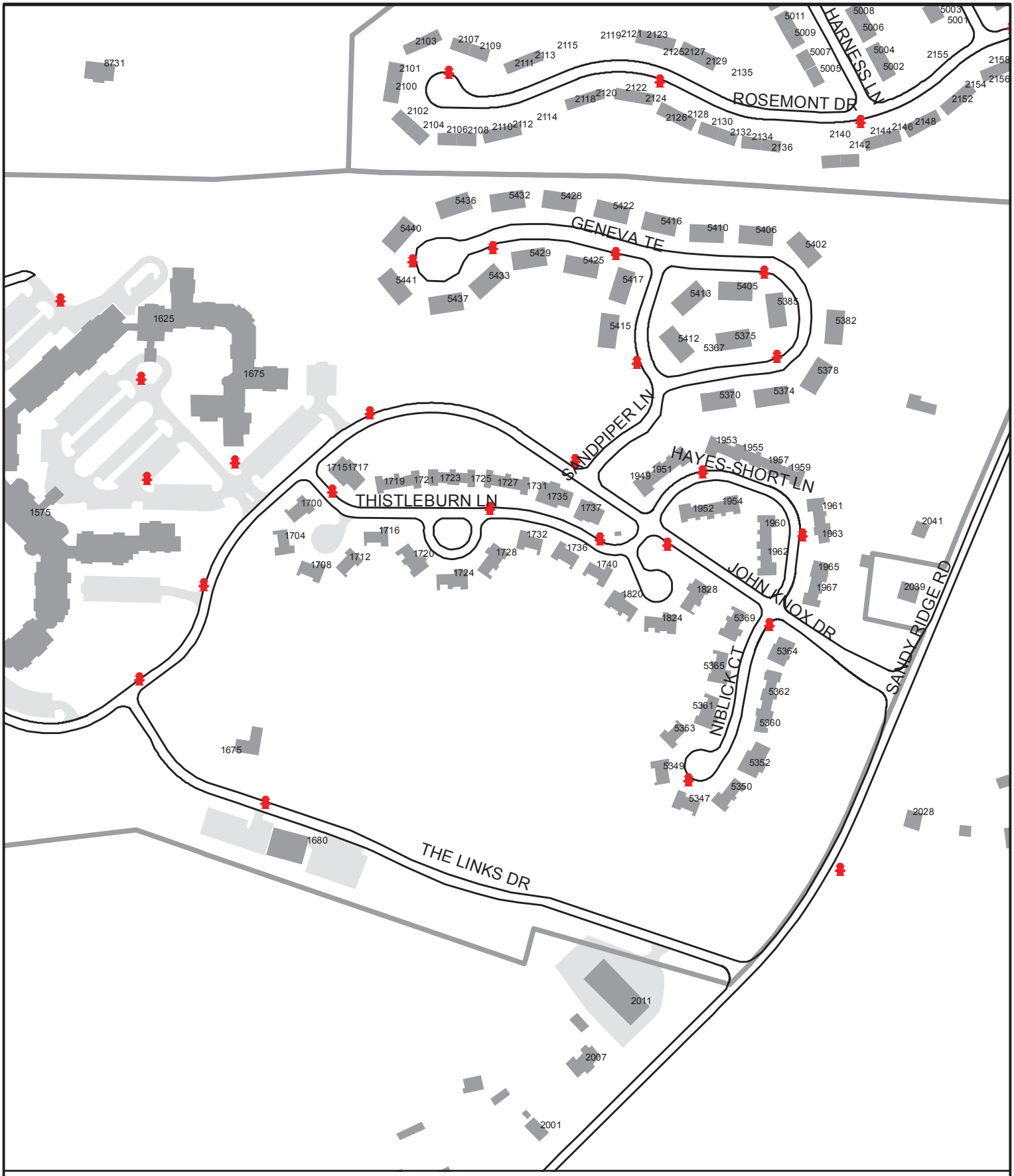

River Landing at Sandy Ridge - Map 2

N

28-B

Riverview Townhomes and Condominiums

N

31-C

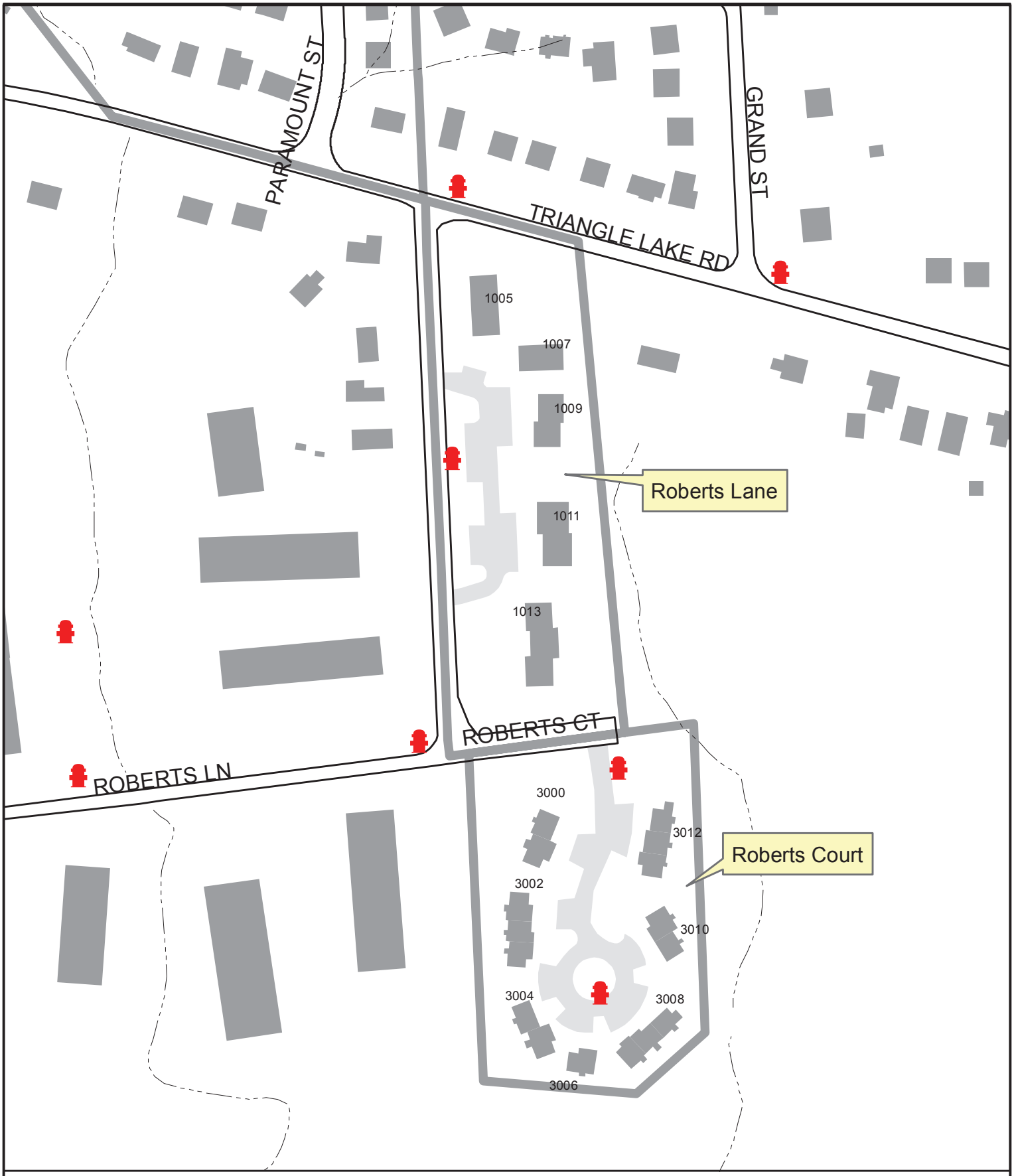

Roberts Court and Roberts Lane Apartments

N

9-A

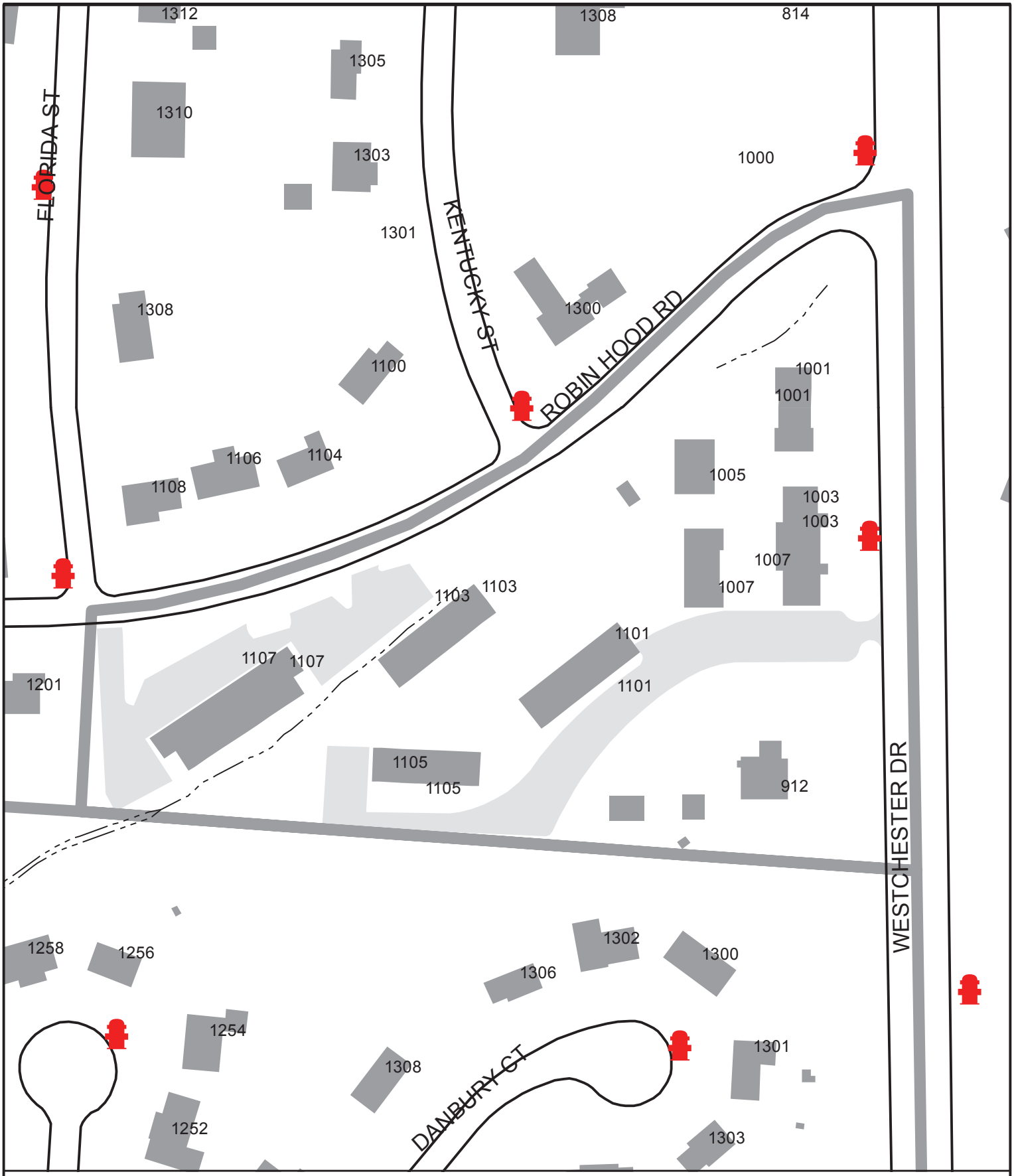

Robinhood Manor Condominiums

N

12-C

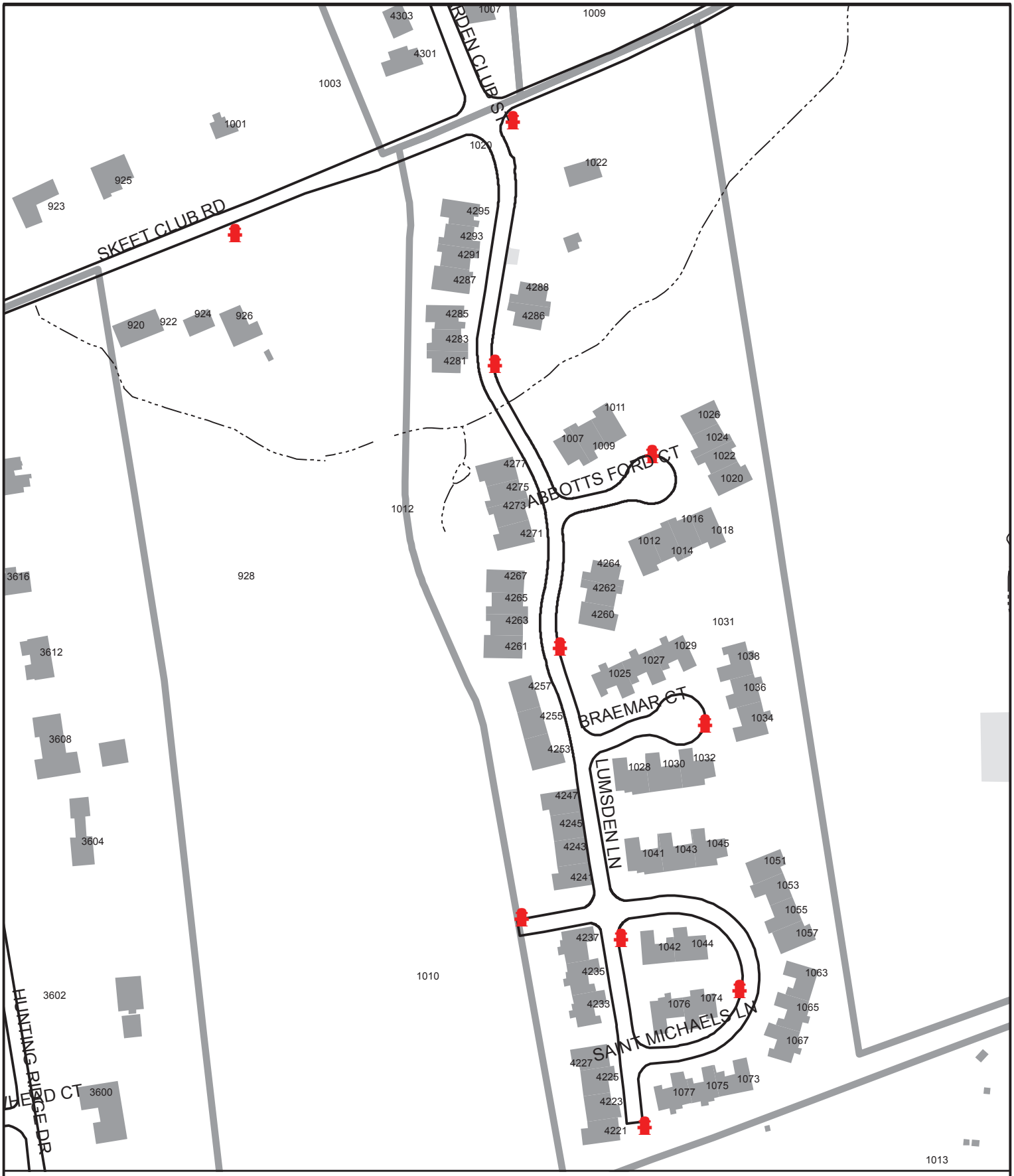

Saint Andrews Townhomes

N

23-B

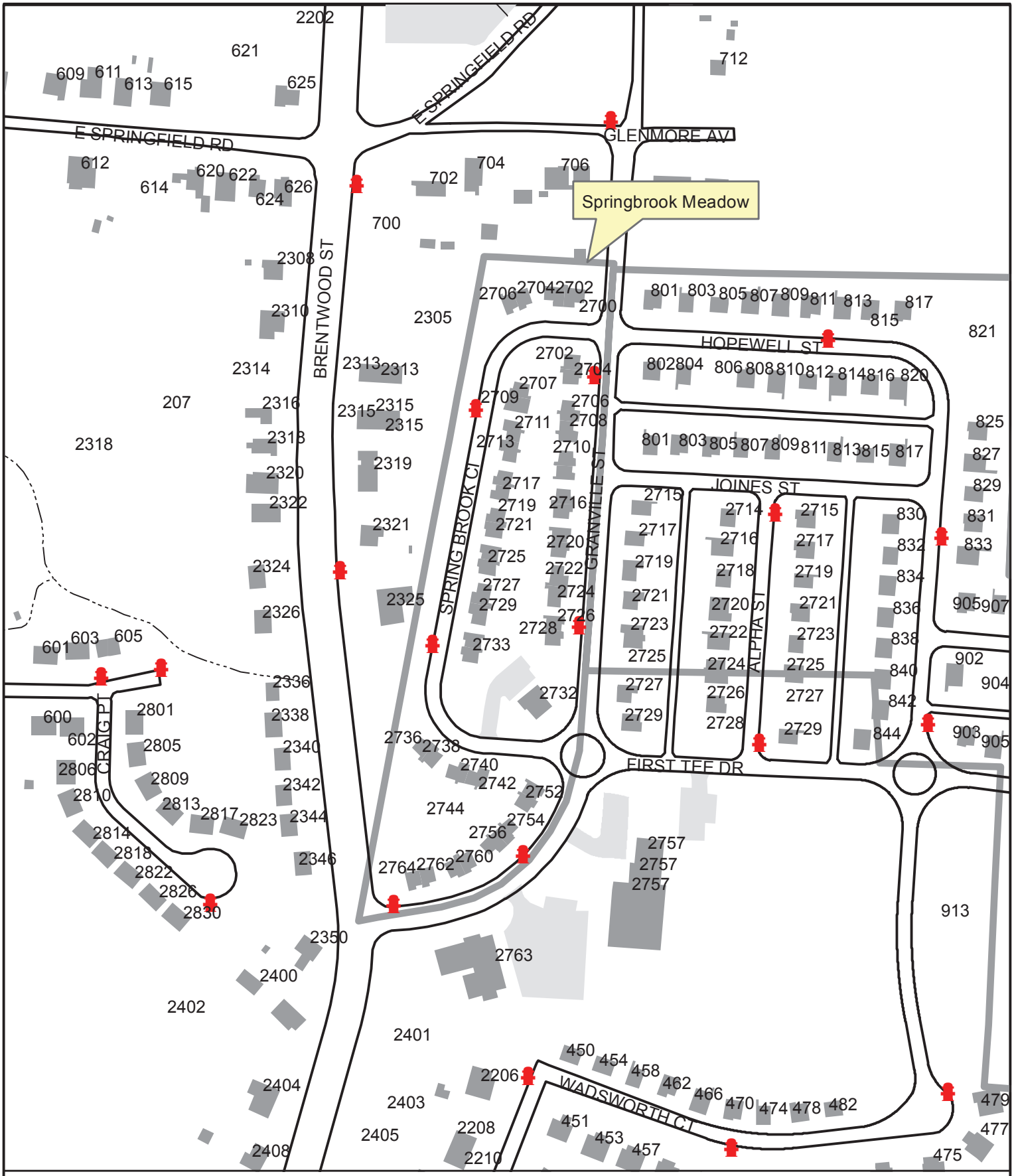

Springbrook Meadow Villas

N

3-B

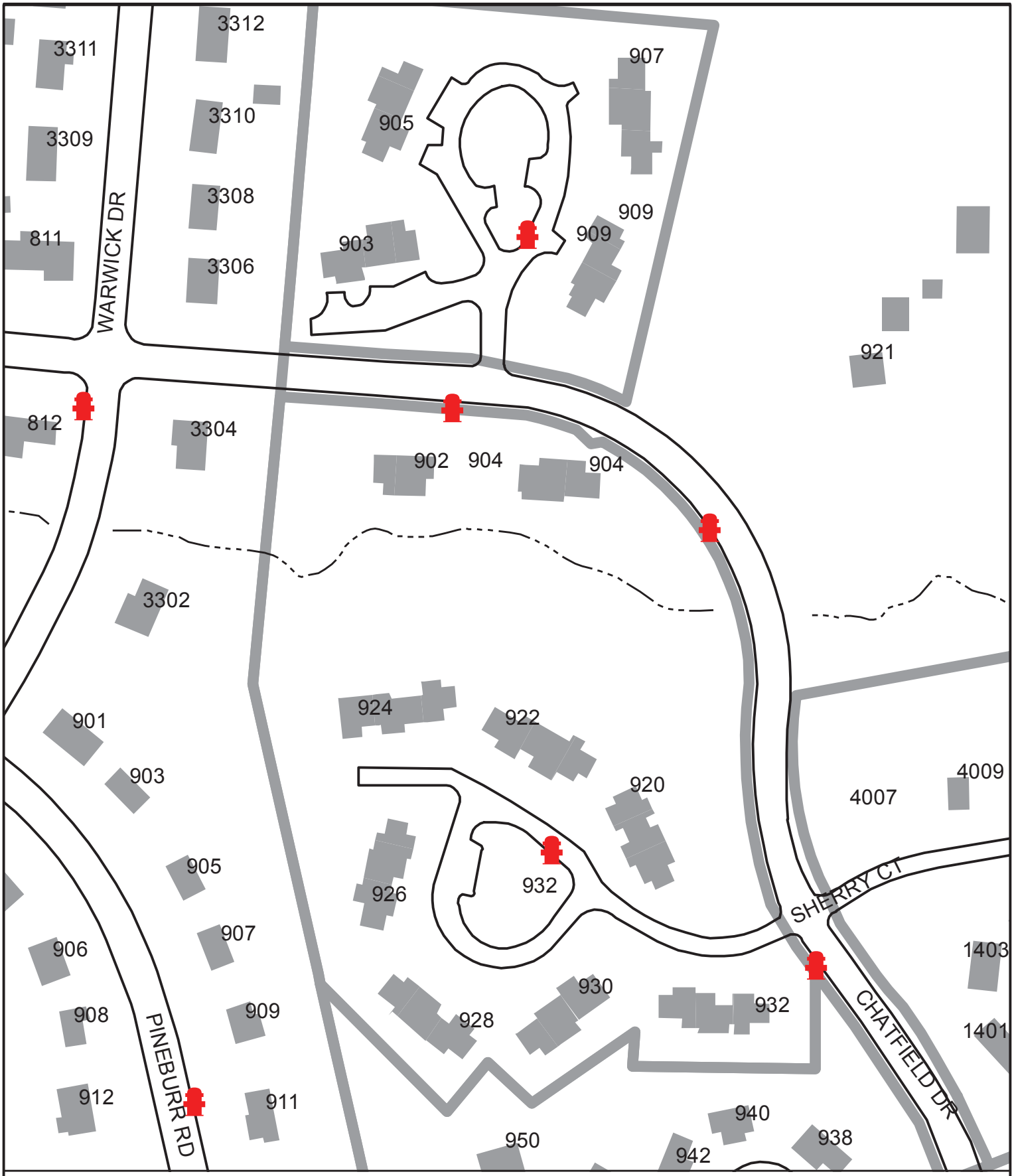

Stonehedge Townhomes

N

15-A

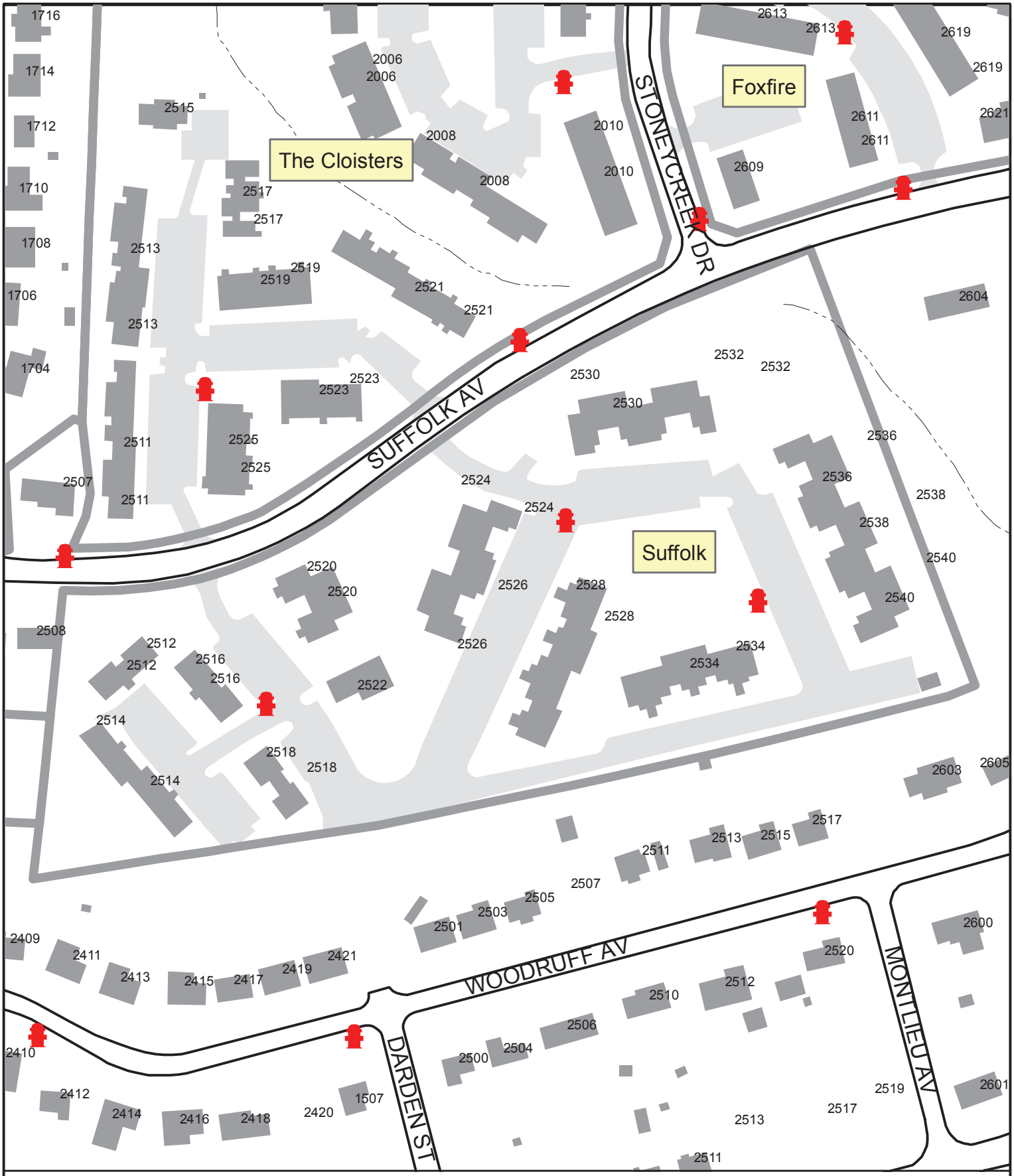

Suffolk Place Apartments

N

13-B

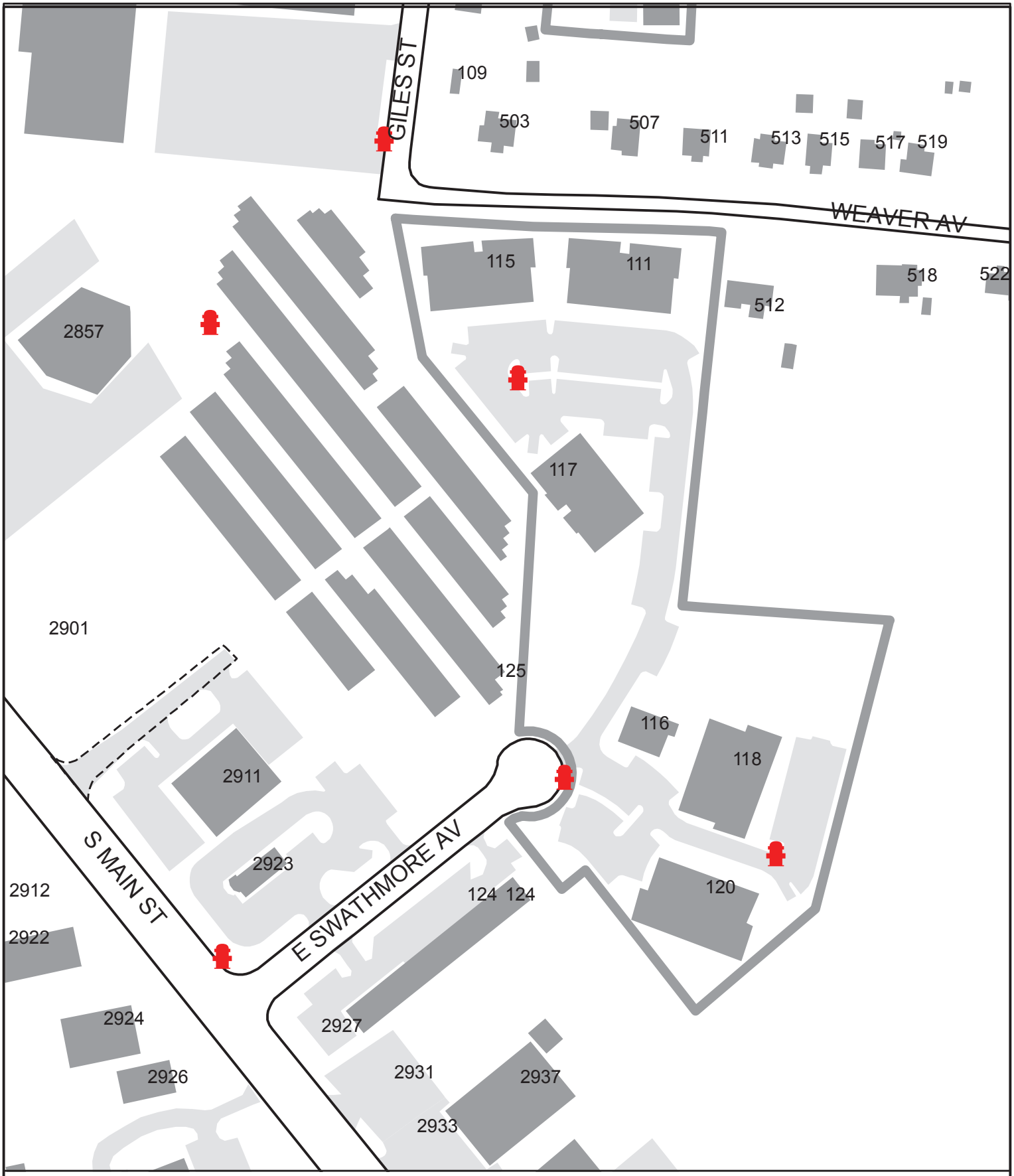

Swathmore Apartments

N

3-B

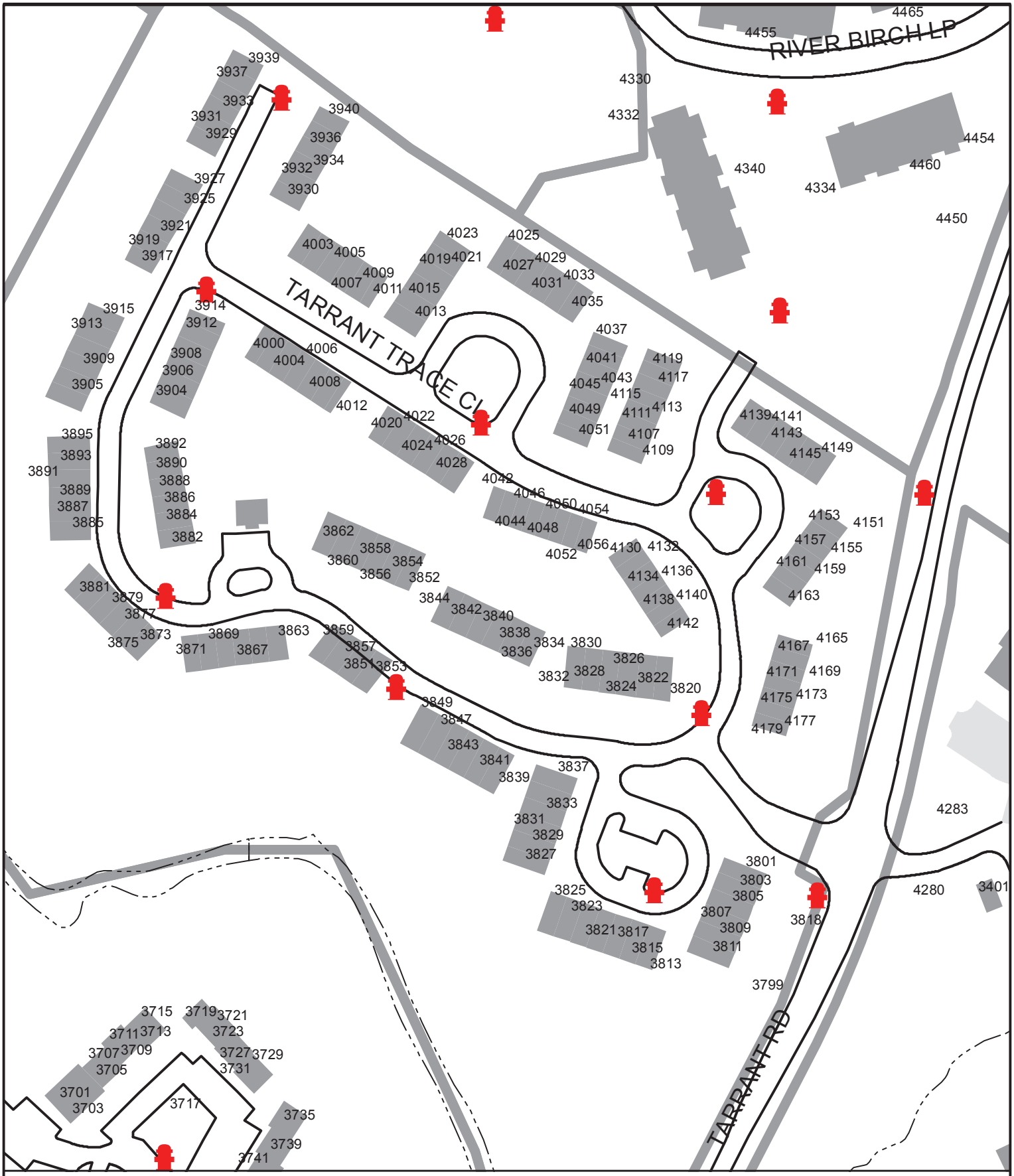

Tarrant Trace Townhomes

N

31-B

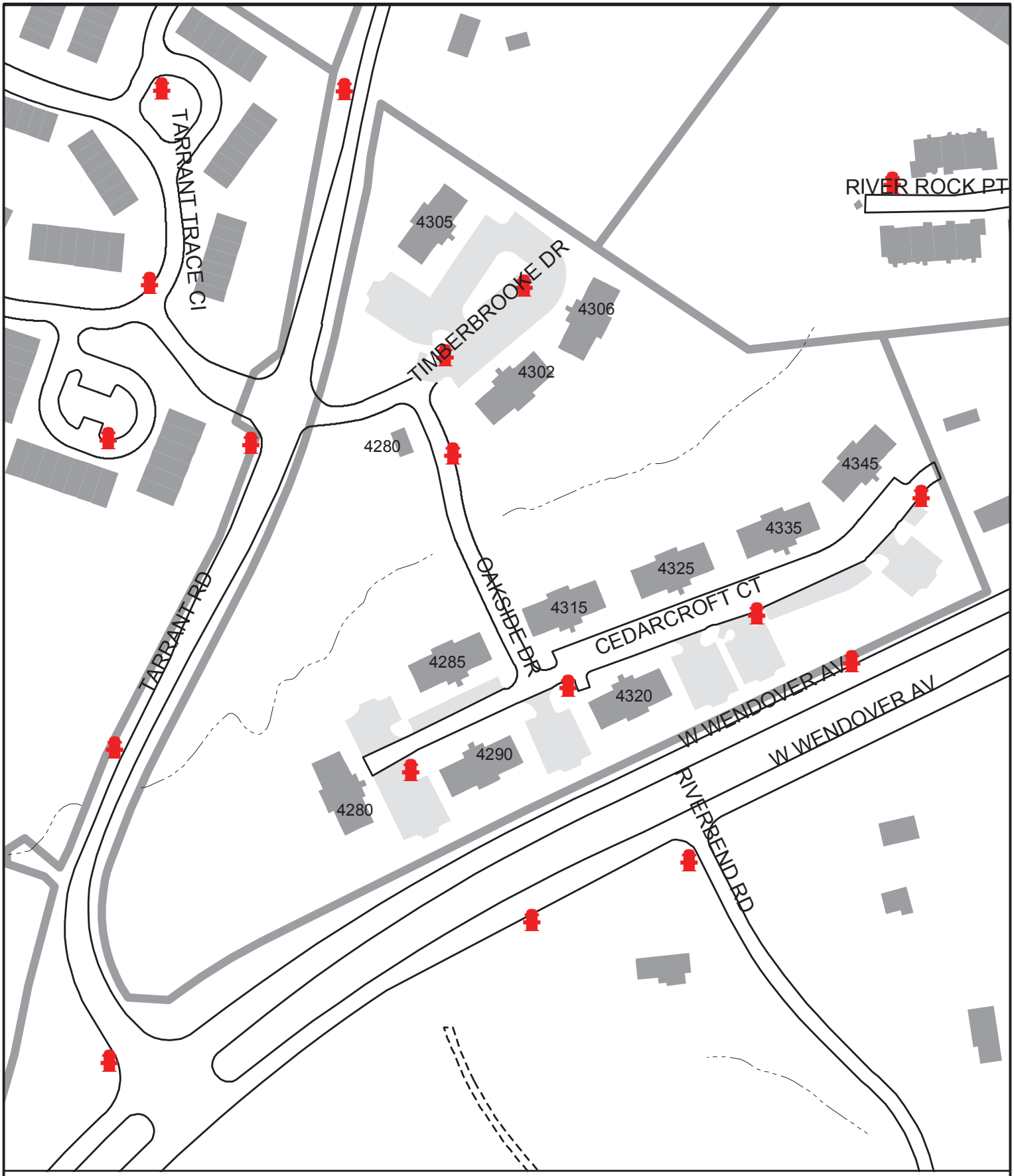

Timberbrooke Condominiums

N

26-A

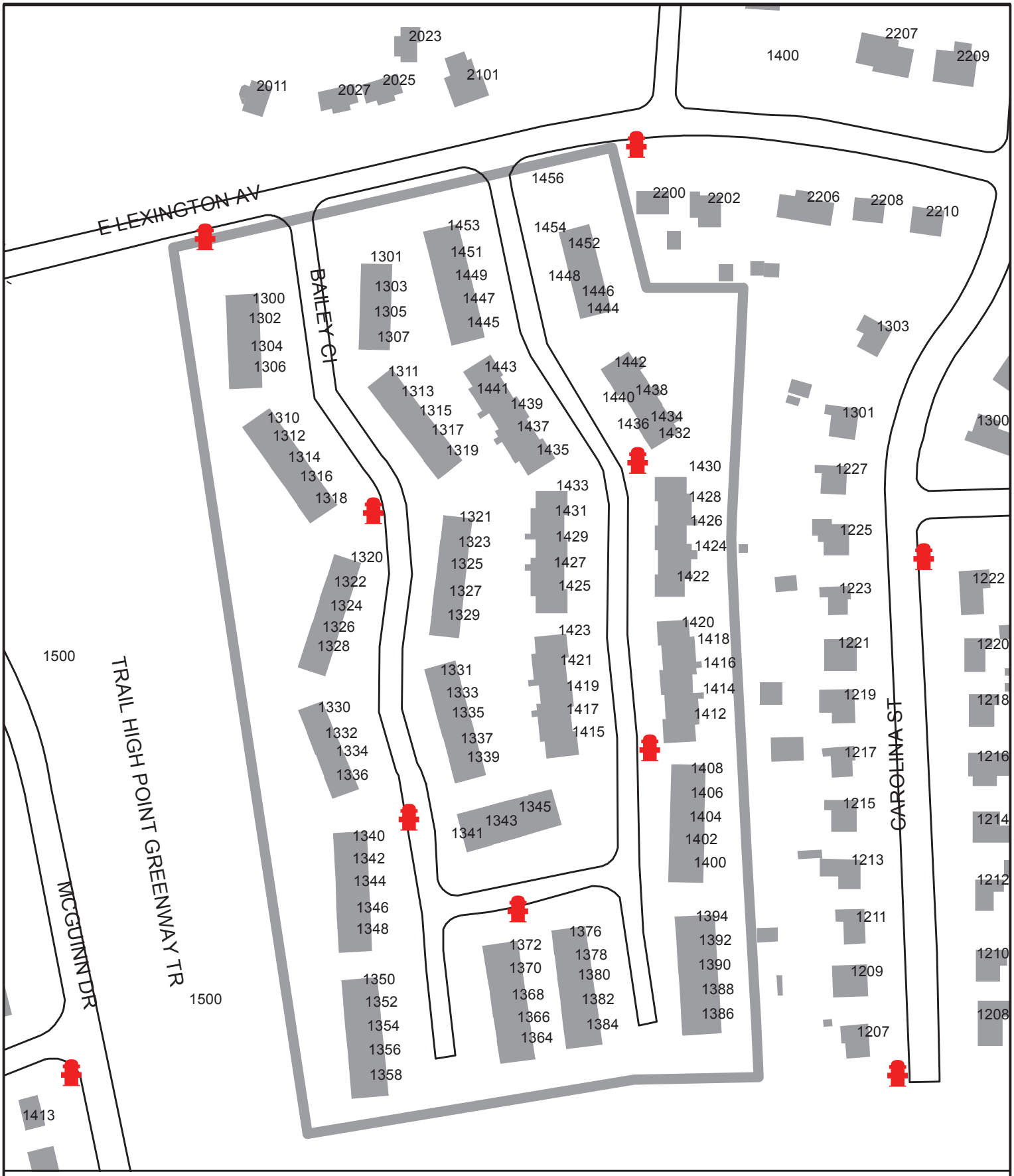

Trails Crossing Condominiums

N

13-B

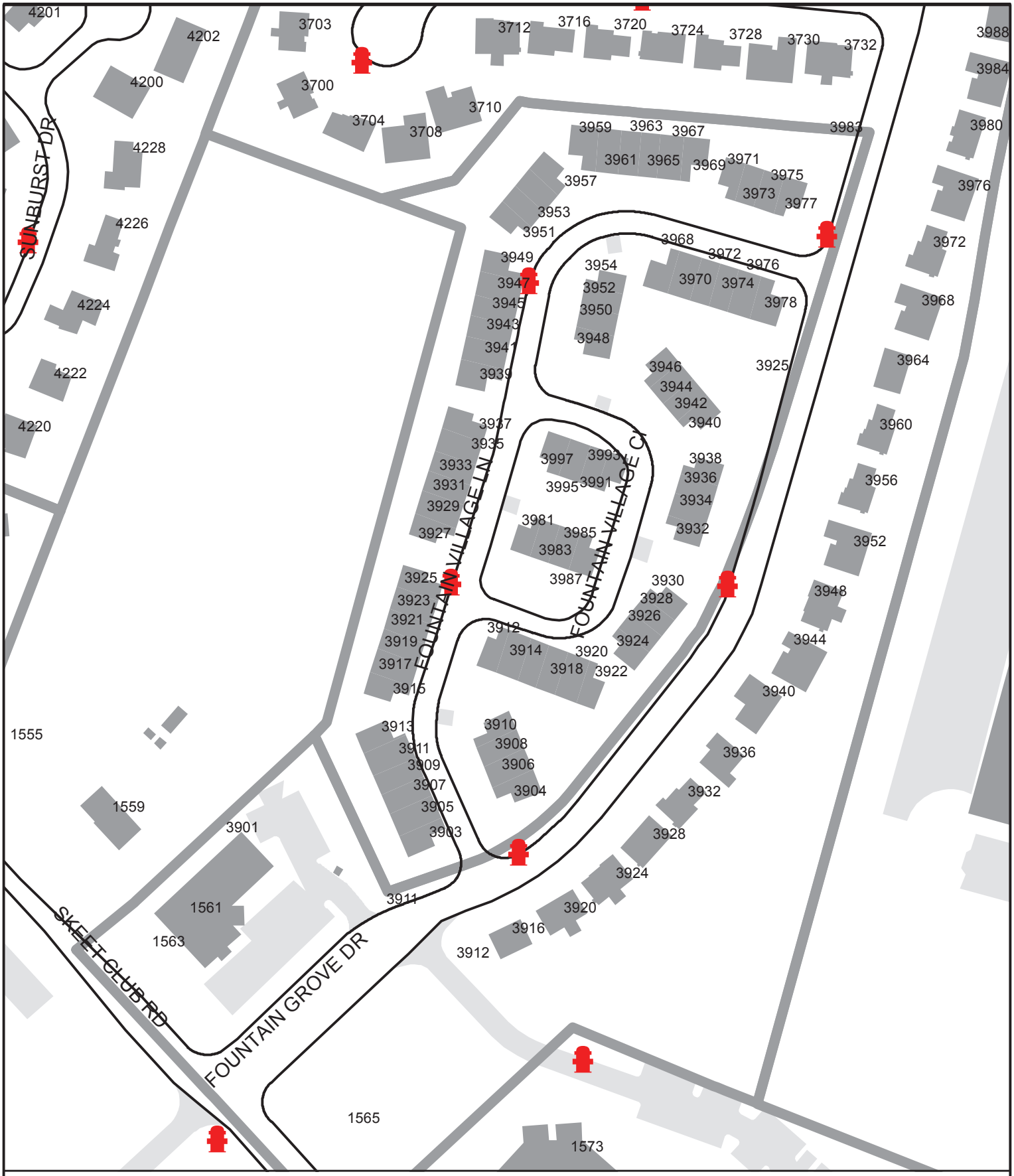

Village at Fountain Grove Townhomes

N

25-A

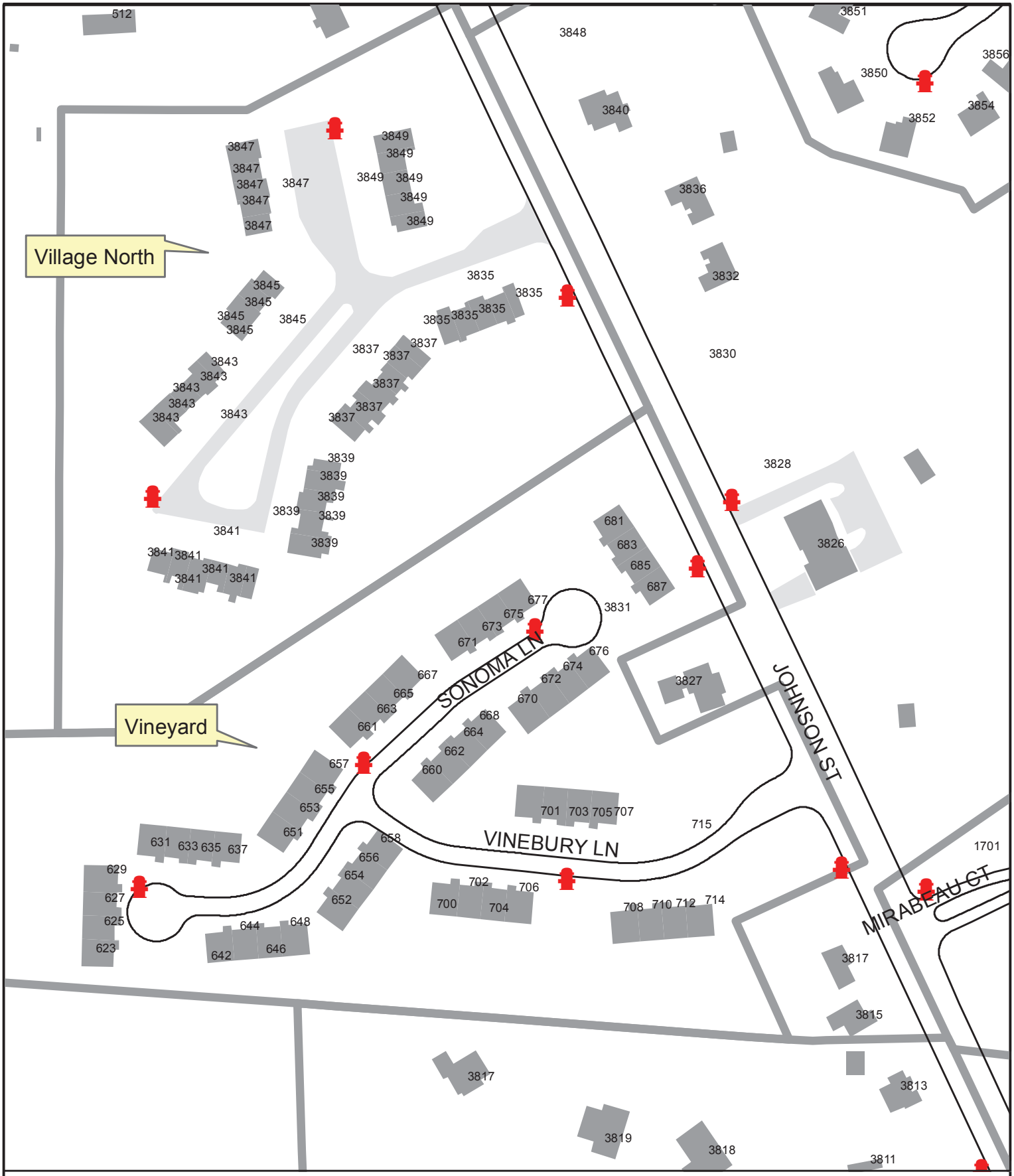

Village North Condominiums and Vineyard Townhomes

N

23-D

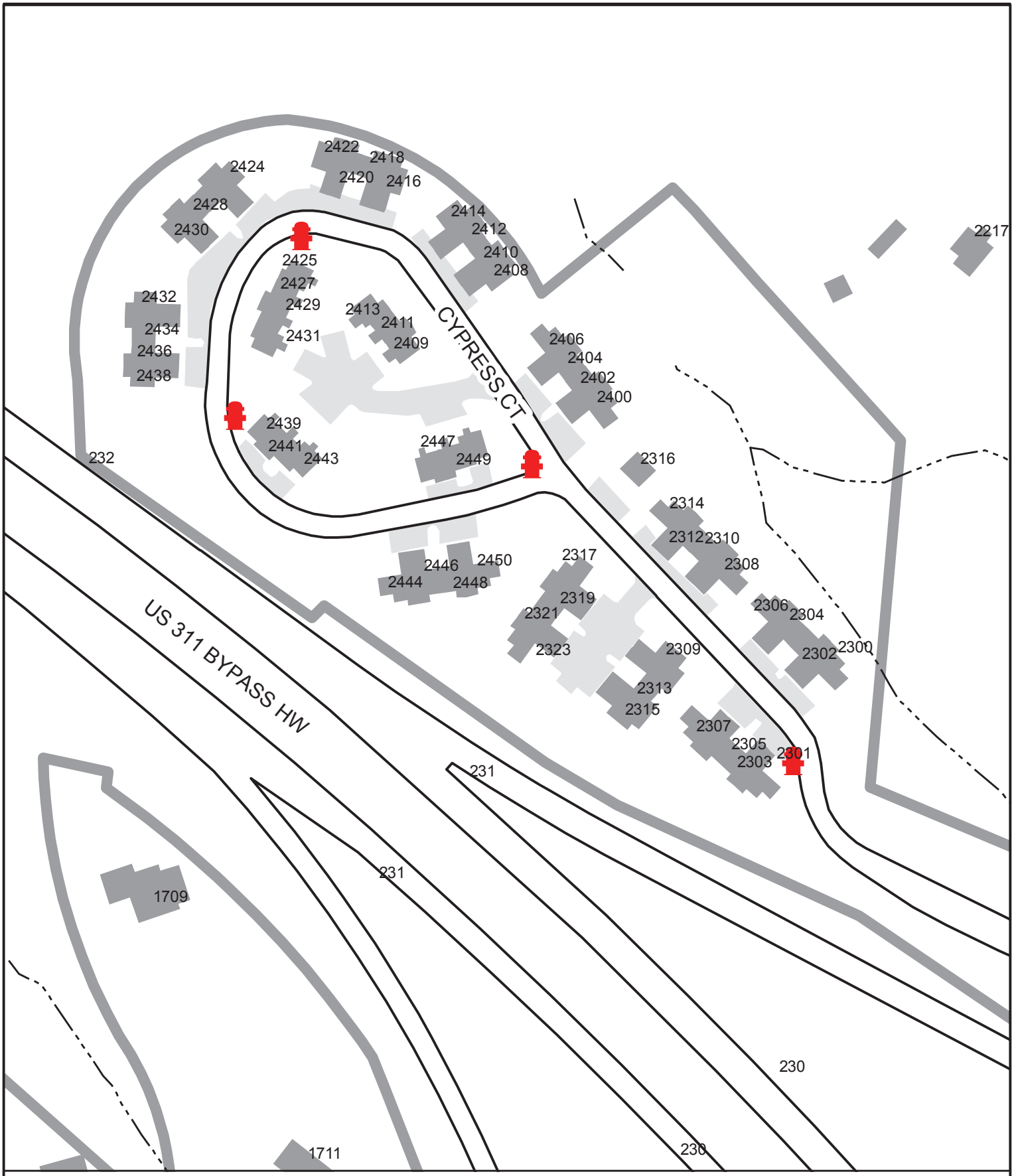

Waterfront Townhomes

N

19-A

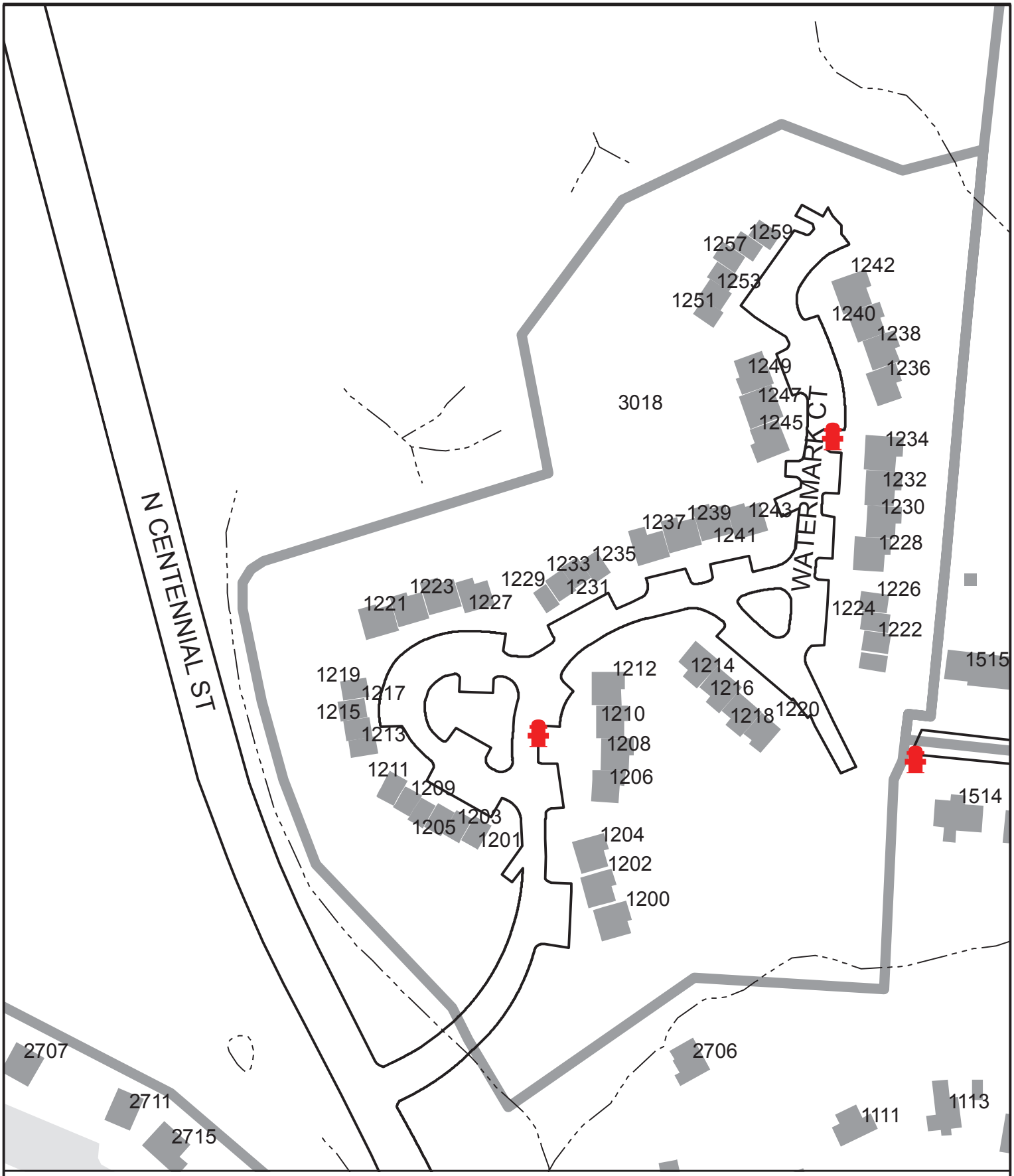

Watermark Condominiums

N

18-B

A-100

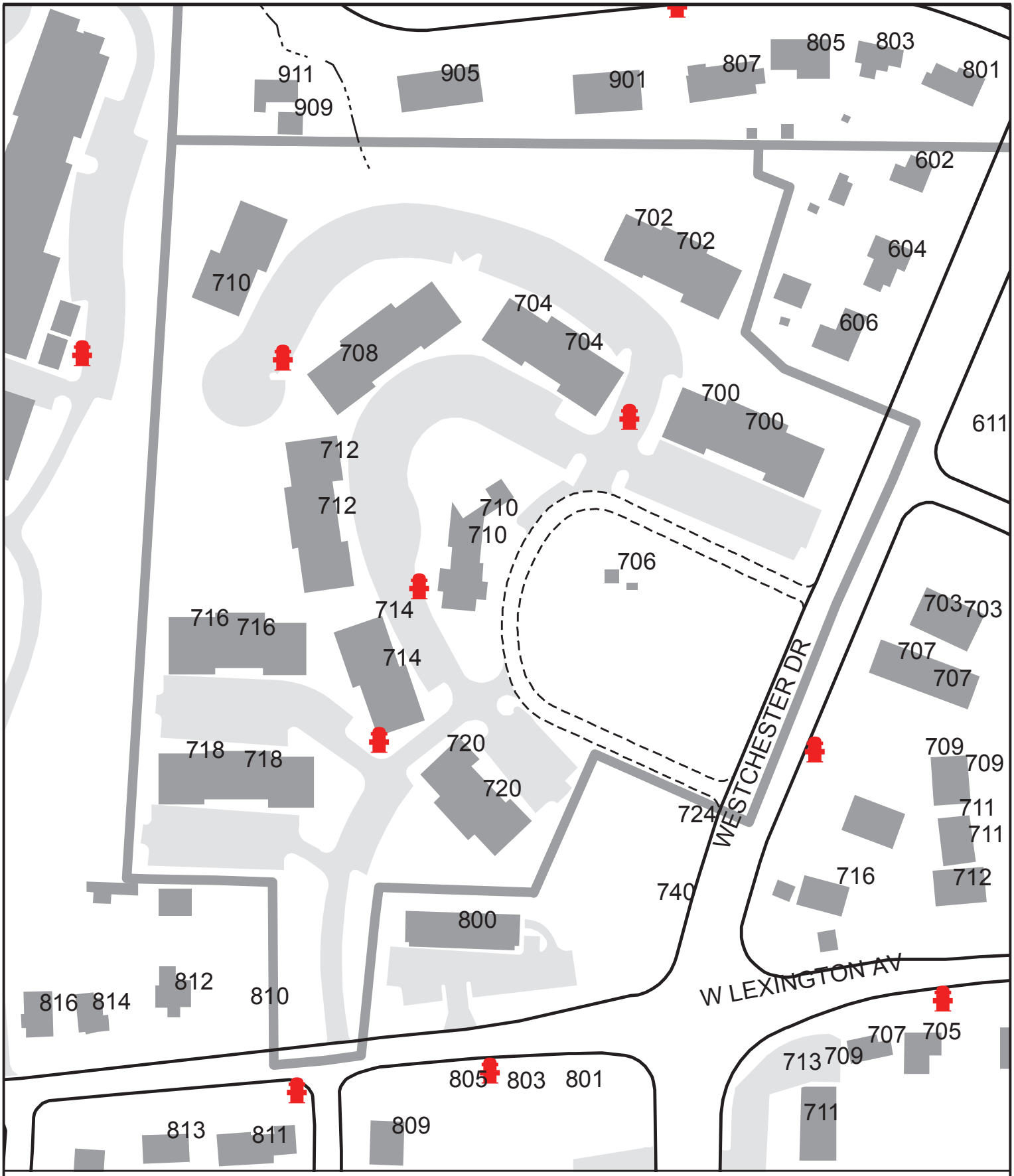

Westchester Key Apartments

N

12-A

A-101

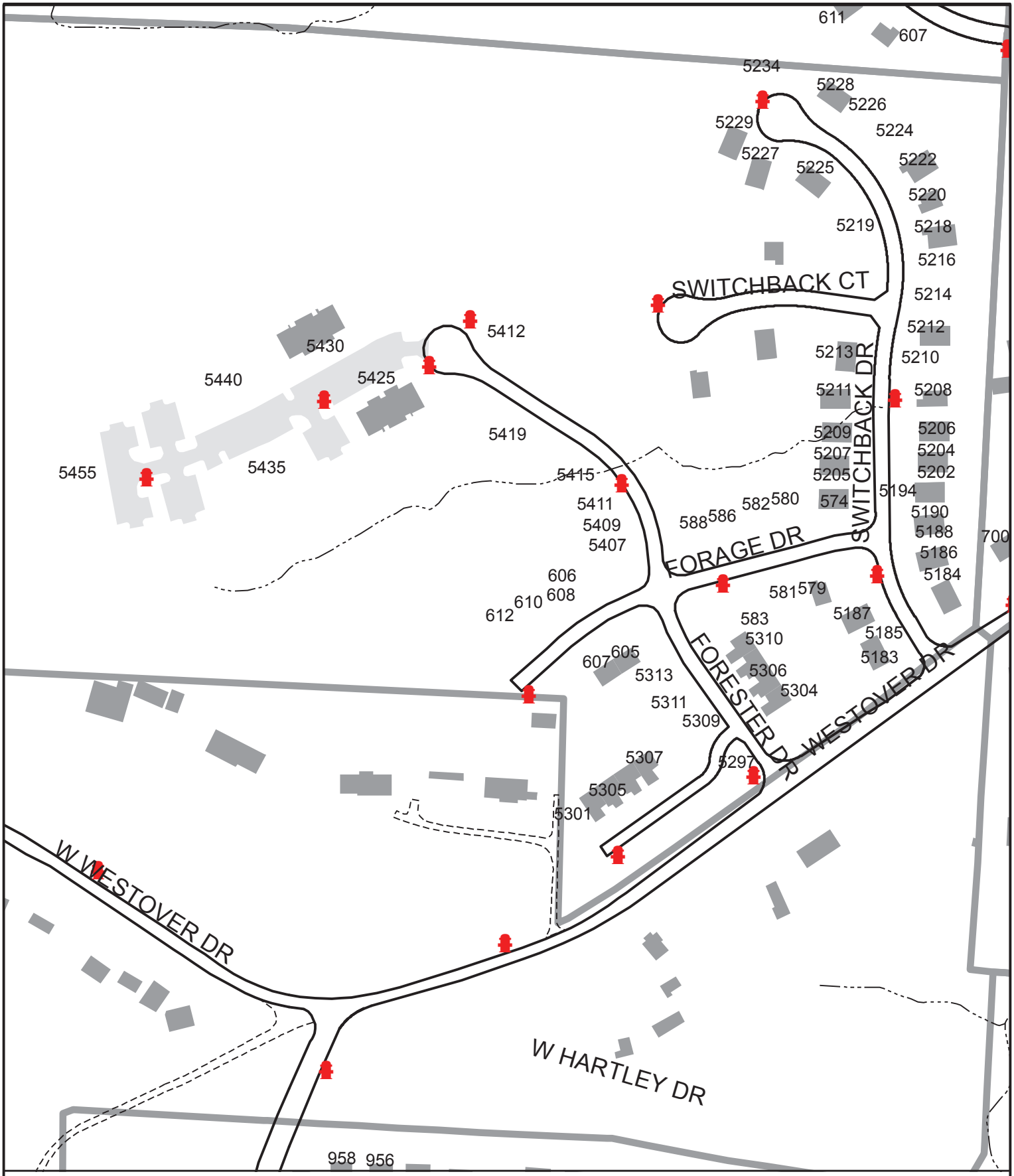

Westover Ridge Townhouse

N

17-D

A-102

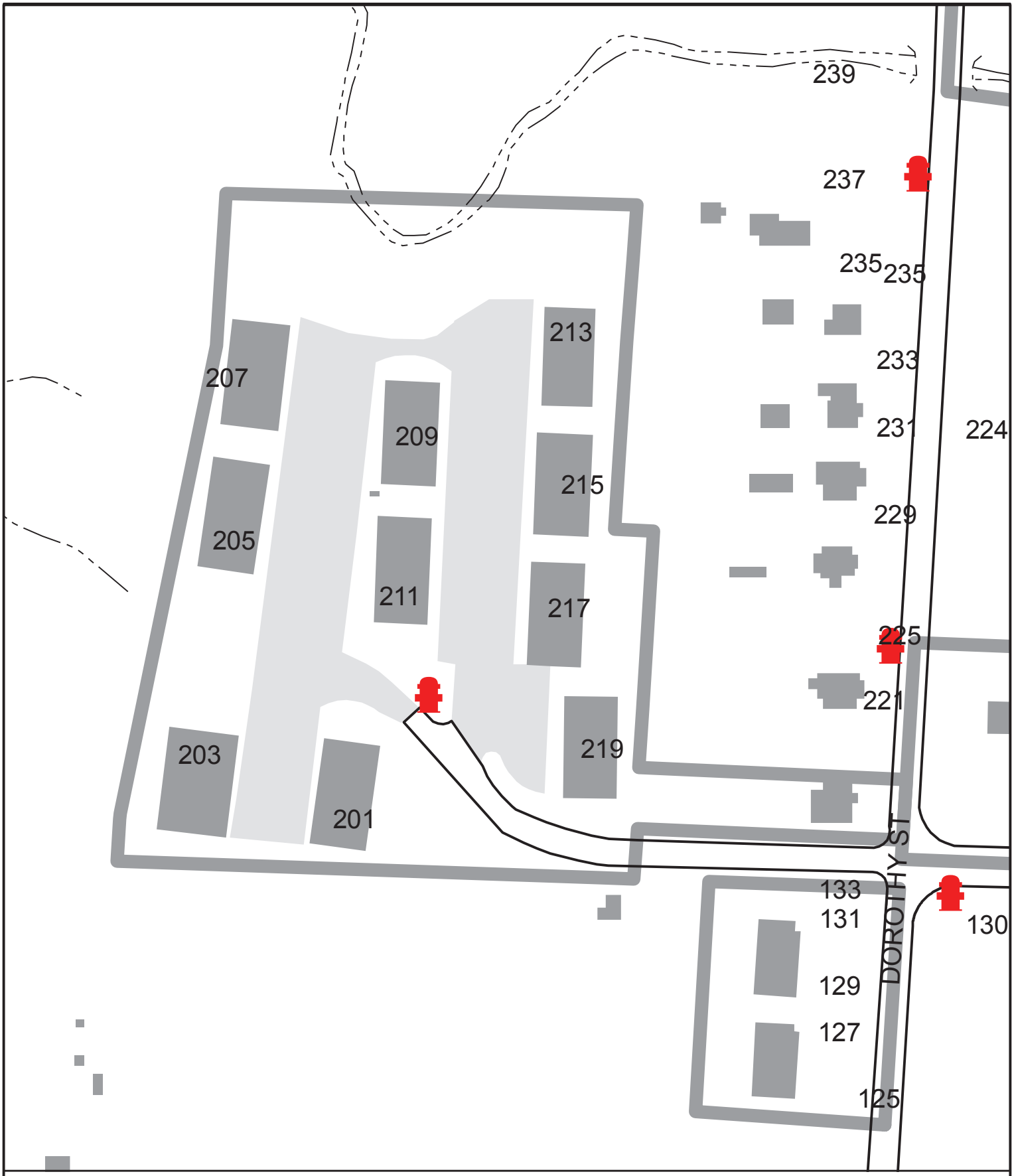

Westwood Heights Apartments

N

6-D

A-103

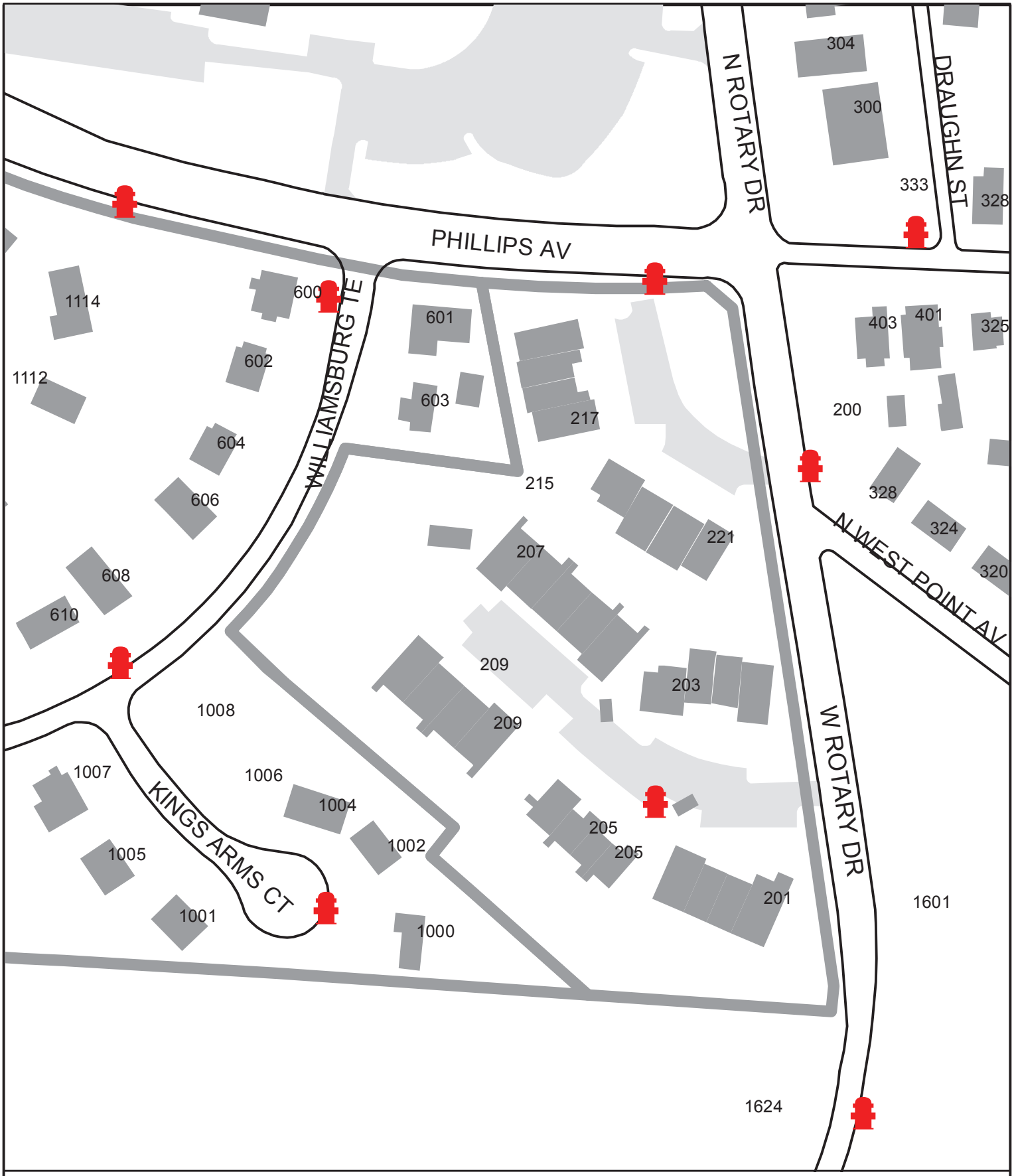

Williamsburg West Townhomes

N

7-A

A-104

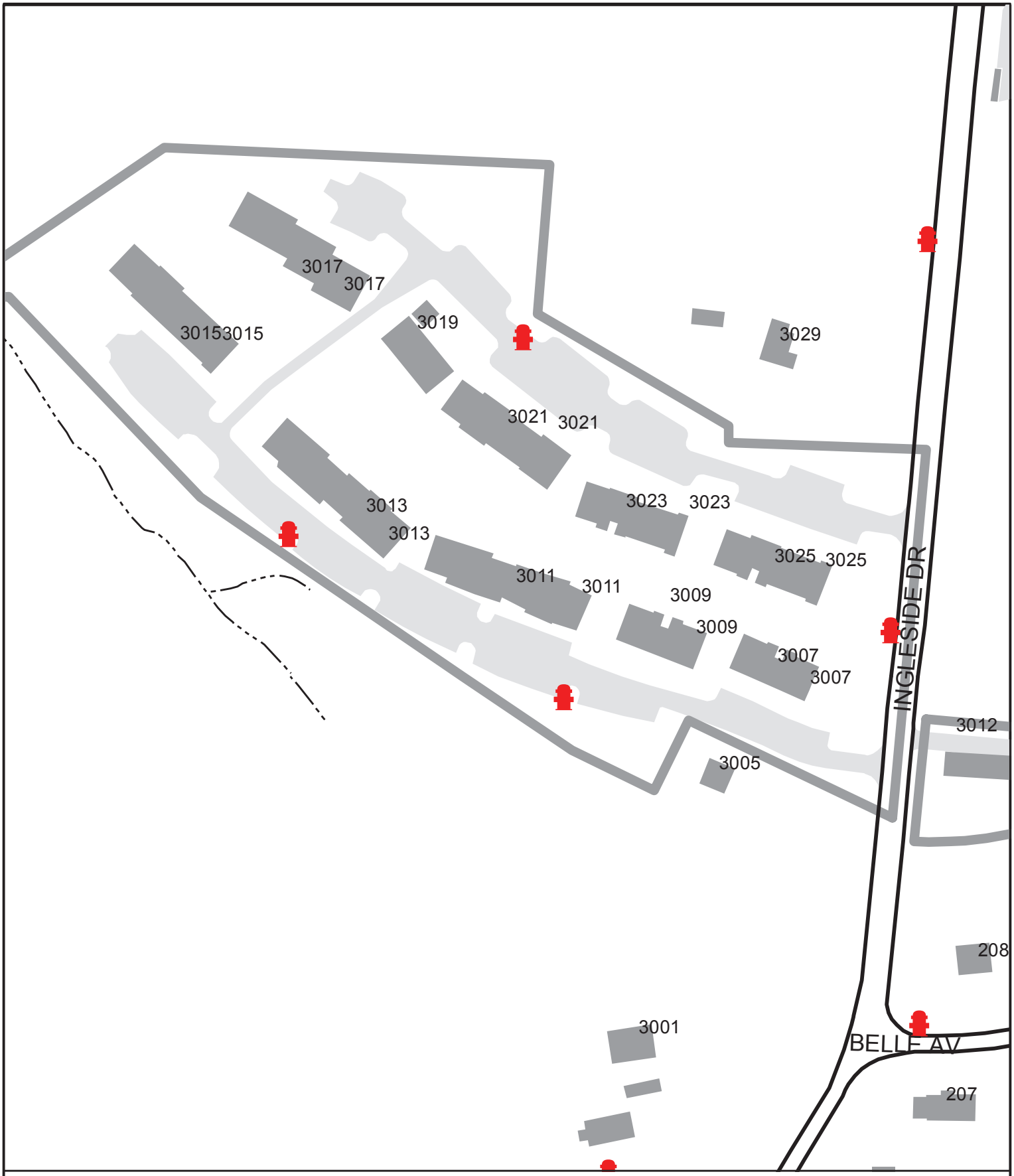

Willow Woods Apartments

N

17-B

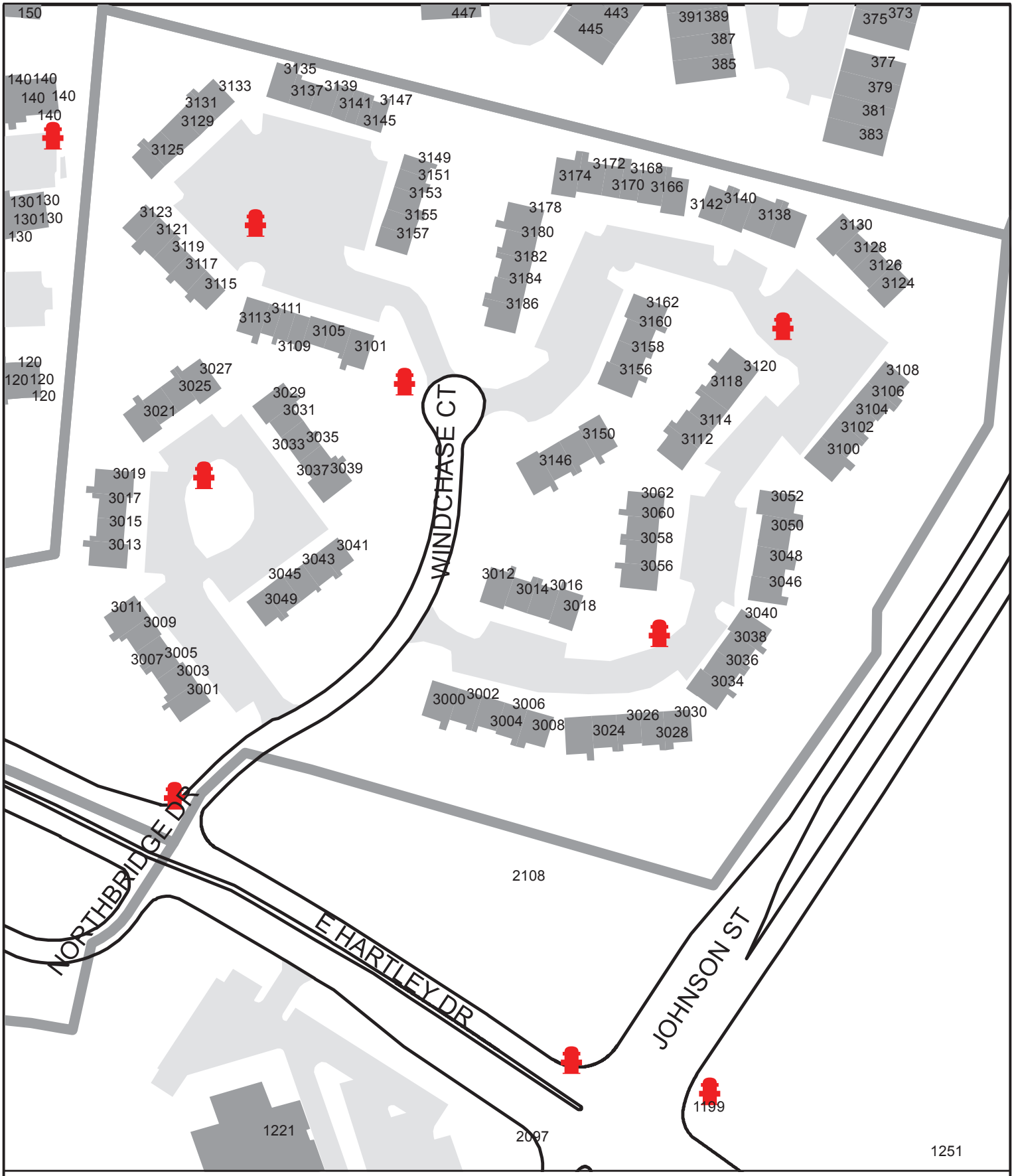

Windchase Townhomes

N

18-D

A-106

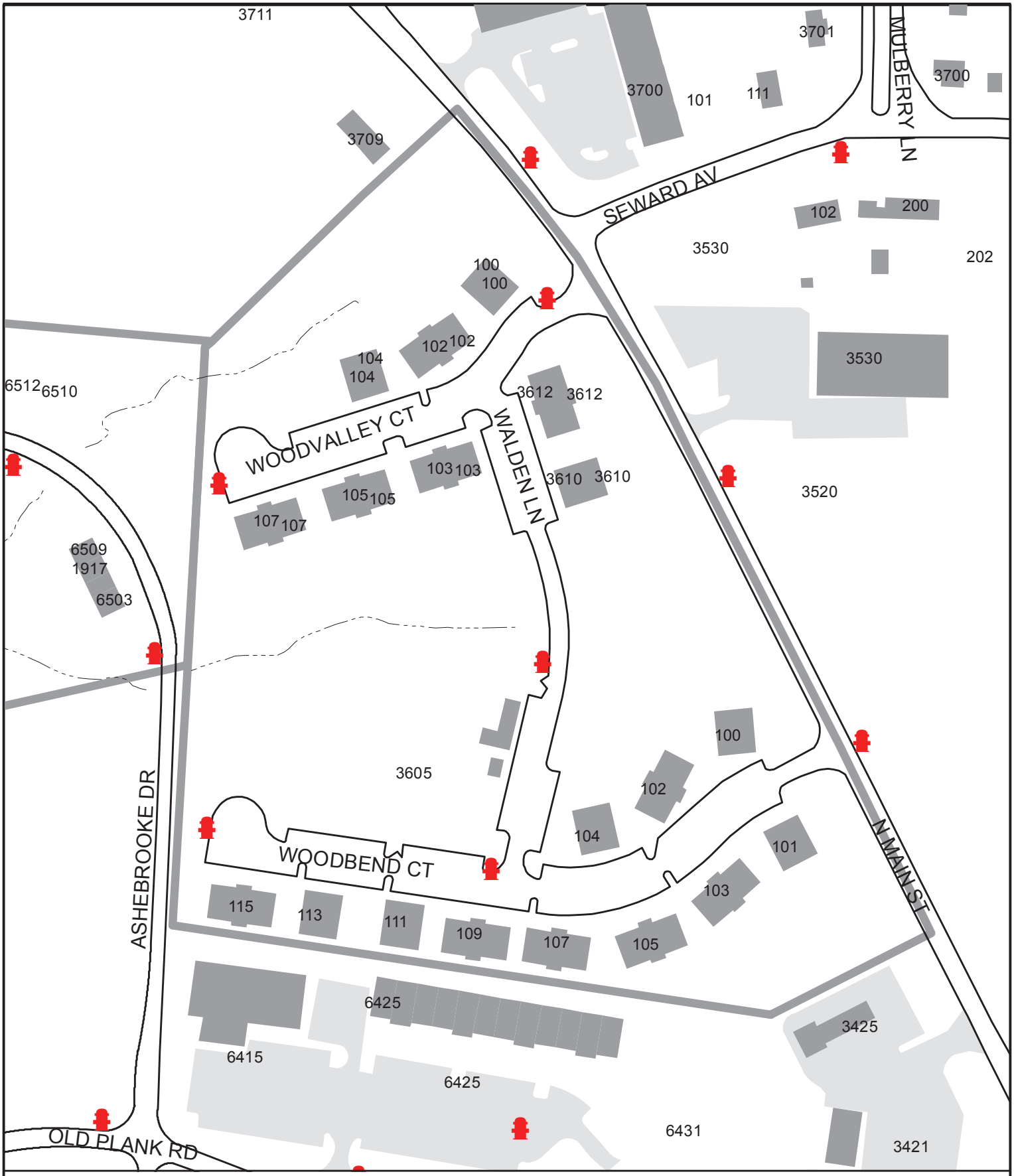

Meadowbrook Apartments

N

17-B